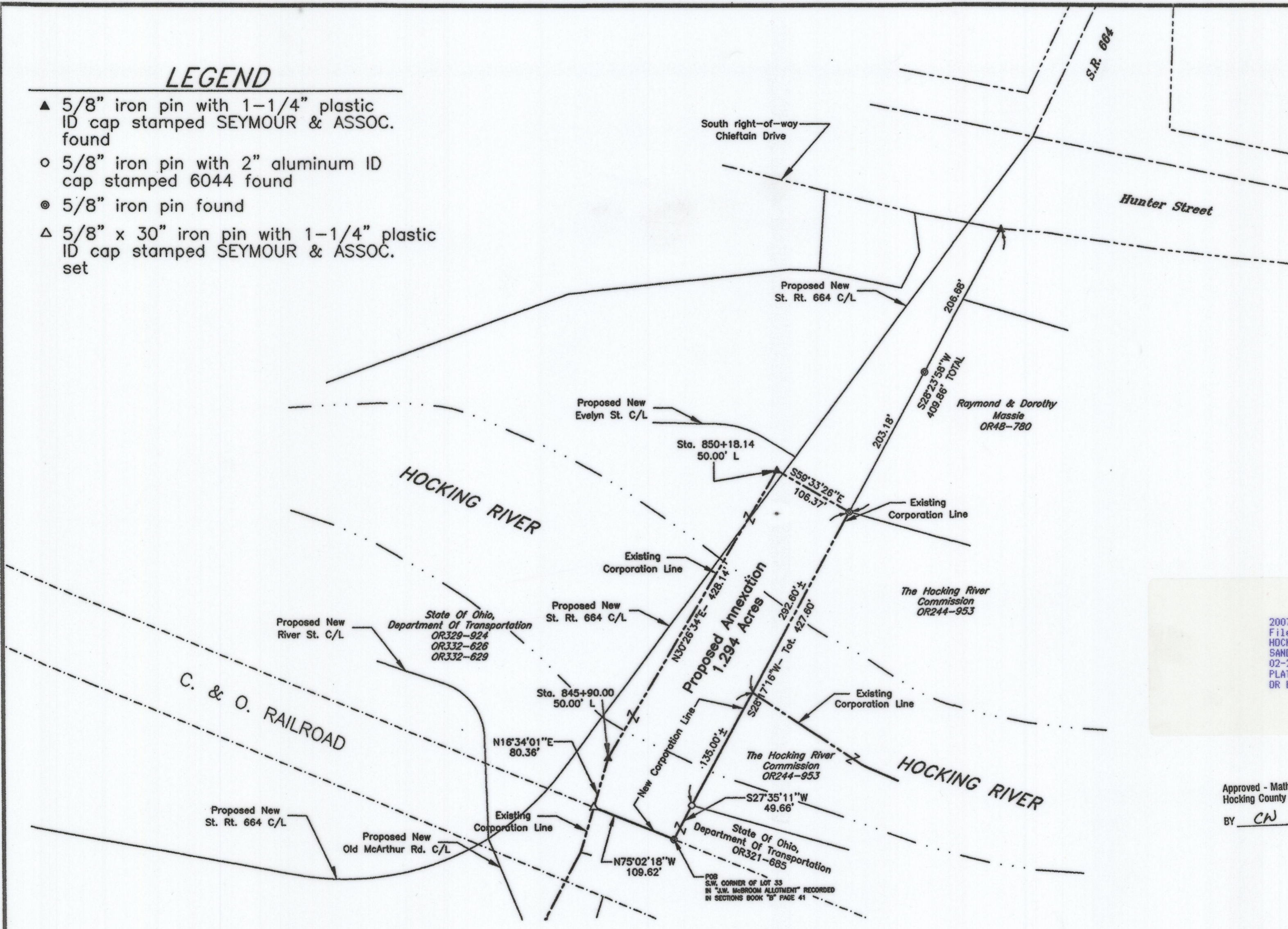


LEGEND

- ▲ 5/8" iron pin with 1-1/4" plastic ID cap stamped SEYMOUR & ASSOC. found
- 5/8" iron pin with 2" aluminum ID cap stamped 6044 found
- ⊙ 5/8" iron pin found
- △ 5/8" x 30" iron pin with 1-1/4" plastic ID cap stamped SEYMOUR & ASSOC. set



20070000787
 Filed for Record in
 HOCKING COUNTY, OHIO
 SANDRA K LEACH-HUNT
 02-27-2007 At 10:36 am.
 PLAT 43.20
 OR Book 2 Page 151 - 151

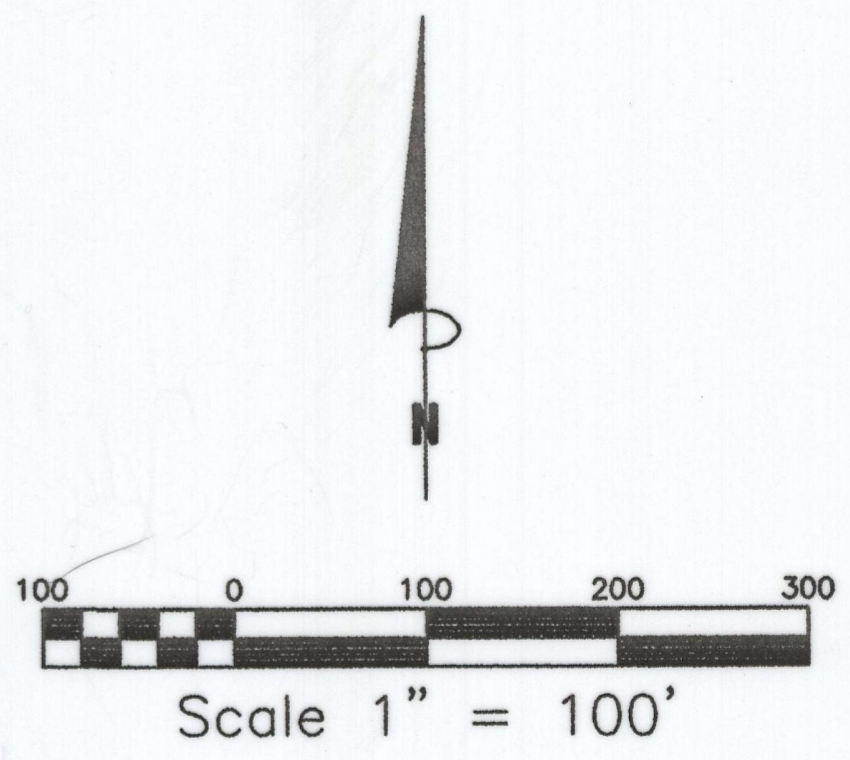
Approved - Mathematically
 Hocking County Engineer's Office
 BY CW DATE 1-5-06

REFERENCES:

County tax maps
 Deeds as noted
 Previous surveys

BASIS OF BEARINGS:

Bearings derived from monumentation found on the West line of Lot 33 in the "J.W. McBROOM ALLOTMENT" as bearing South 27 degrees 35 minutes 11 seconds West and are for the determination of angles only.




I HEREBY CERTIFY THAT THIS PLAT WAS PREPARED FROM AN ACTUAL FIELD SURVEY OF THE PREMISES IN NOVEMBER OF 2005 AND FROM EXISTING PUBLIC RECORDS AND THAT SAID PLAT CORRECTLY SHOWS THE LIMITS OF THE PARCEL TO BE INCORPORATED.

THIS CERTIFICATION WAS MADE BY ME ON THIS 30 DAY OF DECEMBER, 2005.

George F. Seymour
 GEORGE F. SEYMOUR
 OHIO PROFESSIONAL SURVEYOR NO. 6044
 2005 SEYMOUR & ASSOCIATES

This document is valid only with an original signature by the surveyor.

Seymour & Associates
 800 West Hunter Street
 Logan, Ohio 43126
 740-585-4389
 FAX 740-360-8554
 SURVEYING
 ENGINEERING
 Email: seymour@hocking.net



PLAT OF ANNEXATION

Situated in Falls Township, Hocking County, Ohio
 being part of Section 10 T-14-N, R-17-W.

REVISIONS

NO.	DATE	BY

JOB NO. 05010000787
 DATE 12-05-2005
 SHEET 1/1