

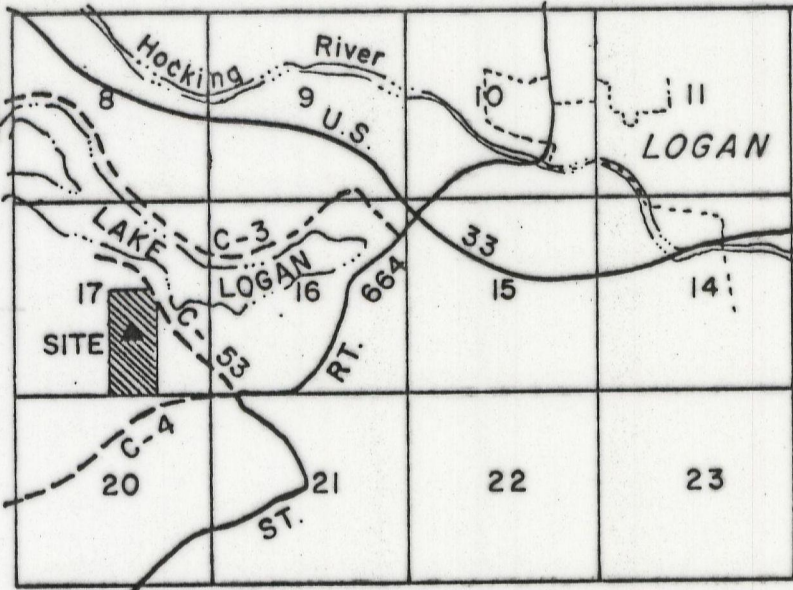
LAKE-MOOR VILLAGE SECTION TWO

Being A Part Of Section 17, Falls Township, Township 14 North, Range 17 West, Hocking County, Ohio And Being Lots 46 Thru 58 Inclusive Of Said Lake-Moor Village Subdivision Section Two.

Owner F. Harold & June P. Drummond
709 Glenwood Drive
Logan, Ohio 43138

Surveyor Michael Berry & Associates
P.O. Box 71
Logan, Ohio 43138
(614) 385-3279

Cab#1
186B



Site Located In Falls Twp. Sec. 17, Hocking County, Oh.

LOCATION MAP
Scale: 1 Inch = 1 Mile

LEGEND

○ 5/8" Iron Pin Set With Plastic I.D. Cap Stamped
M.P.B., S-6803

● Iron Pin Found

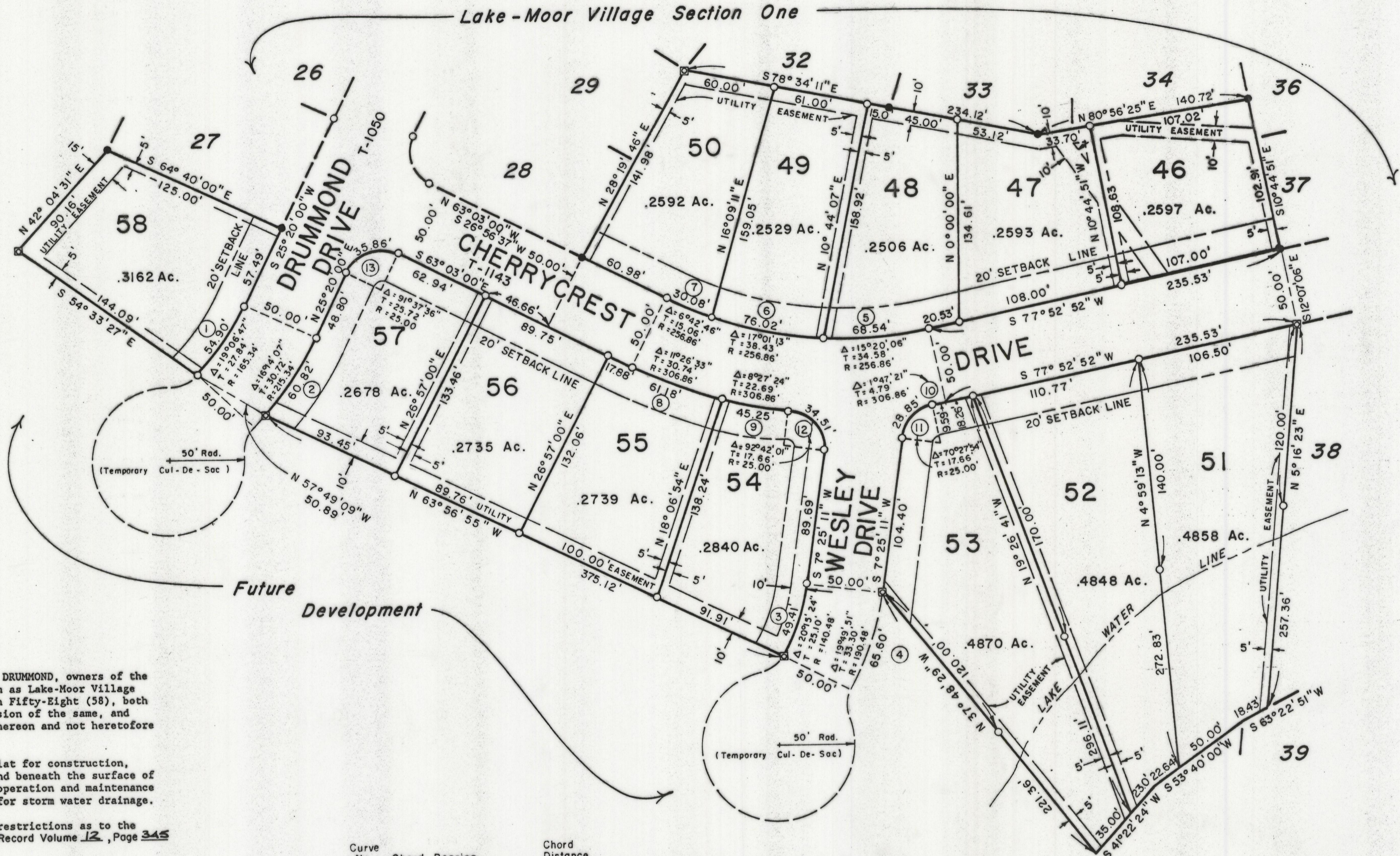


☒ 1"x30" Rod Set in 6" Diameter Concrete

BASIS OF BEARINGS

Cited Bearings Are Based On The
Bearing System Of Lake-Moor Village
Section One.

Approved Mathematically By The
Hocking County Engineers Office
By *[Signature]* Date 1-8-93

SCALE: 1 INCH = 50 FEET



ACKNOWLEDGMENT

The undersigned, F. HAROLD DRUMMOND and JUNE P. DRUMMOND, owners of the real estate shown on this plat and survey, to be known as Lake-Moor Village Section Two, consisting of Lots Forty-Six (46) through Fifty-Eight (58), both inclusive, do hereby assent to and adopt this subdivision of the same, and dedicate to public use forever all the streets shown hereon and not heretofore dedicated.

Easements are reserved where indicated on the plat for construction, operation and maintenance of public utilities above and beneath the surface of the ground and where necessary for the construction, operation and maintenance of service connections to adjacent lots and land and for storm water drainage.

All lots in this subdivision are subject to 24 restrictions as to the use thereof. See restrictions recorded in Official Record Volume 12, Page 345 of the Hocking County Recorders Office.

IN WITNESS WHEREOF, F. HAROLD DRUMMOND and JUNE P. DRUMMOND, owners of Lake-Moor Village Section Two, have hereunto caused this acknowledgment to be executed this 17th day of January, 1993.

WITNESSES:

[Signature: Marta J. Hopkins]

[Signature: F. Harold Drummond]
F. Harold Drummond
709 Glenwood Drive
Logan, OH 43138
(614) 385-5502

[Signature: William B. Cook]

[Signature: June P. Drummond]
June P. Drummond
709 Glenwood Drive
Logan, OH 43138
(614) 385-5502

STATE OF OHIO :
HOCKING COUNTY : ss.

BE IT REMEMBERED, that on this 17th day of January, 1993, before me, the subscriber, a Notary Public in and for said County, personally came the above named F. HAROLD DRUMMOND and JUNE P. DRUMMOND, the owners of Lake-Moor Village Section Two in the foregoing Acknowledgment, and acknowledged the signing of the same to be their voluntary act and deed for the uses and purposes therein mentioned.

IN TESTIMONY WHEREOF, I have hereunto subscribed my name and affixed my official seal on the day and year last aforesaid.

[Signature: Patricia Wilber]
Notary Public


Curve No.	Chord Bearing	Chord Distance
1	S 34° 53' 24" W	54.90'
2	N 33° 27' 04" E	60.82'
3	S 17° 32' 42" W	49.41'
4	S 17° 19' 56" W	65.60'
5	S 85° 32' 51" W	68.54'
6	N 78° 16' 23" W	76.02'
7	N 66° 24' 08" W	30.08'
8	S 68° 46' 16" E	61.18'
9	S 78° 43' 15" E	45.25'
10	S 77° 52' 52" W	9.59'
11	S 42° 38' 56" W	28.85'
12	S 38° 56' 01" E	34.51'
13	N 71° 08' 19" E	35.86'

SURVEYOR'S CERTIFICATE

I, MICHAEL P. BERRY, Ohio Registered surveyor No. 6803, hereby Certify that an actual survey was made under my supervision of Lake-Moor Village Section Two, shown hereon, on the 17th day of March, 1992. That the Plat is a correct representation of the premises as determined by said survey and that all monuments shown thereon actually exist and that their location is correctly shown.

I further certify that there are no encroachments either way across any boundary line of the premises except as shown hereon. Dimensions on curves are chord measurements.

[Signature: Michael P. Berry]
Michael P. Berry
P.O. Box 71
Logan, Ohio, 43138
(614) 385-3279



INKED BY: FRANK A. NELSON