

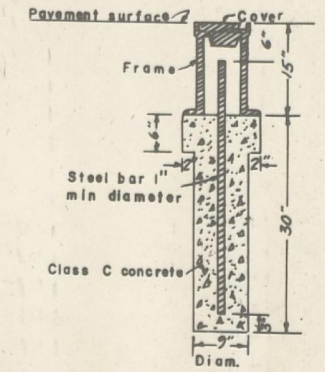
CENTER LINE SURVEY PLAT

(Mc ARTHUR ROAD)
 HOCKING TOWNSHIP ROAD 52 A.
 HOCKING COUNTY, OHIO
 FALLS TWP., R-17-W, T-14-N, SEC. 15

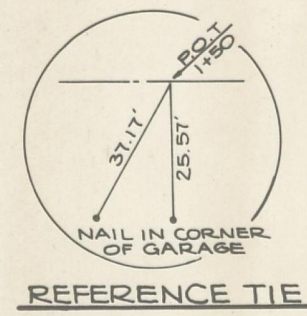
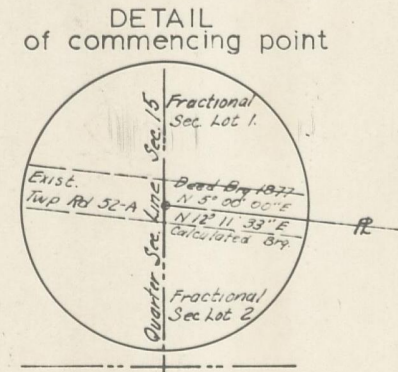
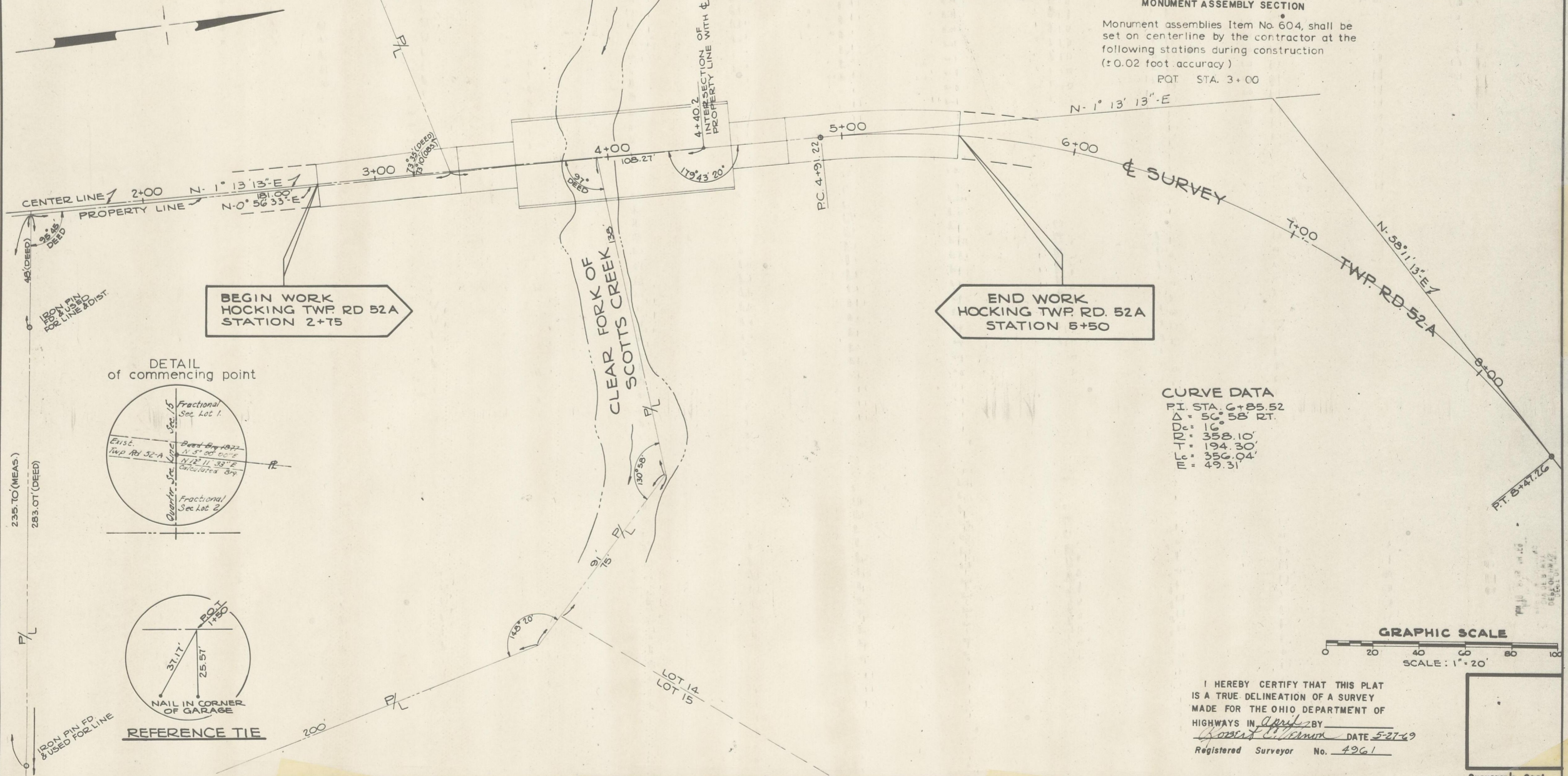
FED. RD. DIVISION	STATE	PROJECT	10
2	OHIO	STATE	13
			1
			4

4589 1.00

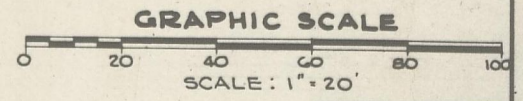
Received	Aug 29 1969
Recorded	Aug 29 1969
Book	E Page 27
E. Arthur Carpenter County Recorder	



MONUMENT ASSEMBLY SECTION
 Monument assemblies Item No. 604, shall be set on centerline by the contractor at the following stations during construction (±0.02 foot accuracy)
 P.O.T. STA. 3+00



CURVE DATA
 P.I. STA. 6+85.52
 $\Delta = 56^{\circ} 58' \text{ RT.}$
 $D_c = 16'$
 $R = 358.10'$
 $T = 194.30'$
 $L_c = 356.04'$
 $E = 49.31'$



I HEREBY CERTIFY THAT THIS PLAT IS A TRUE DELINEATION OF A SURVEY MADE FOR THE OHIO DEPARTMENT OF HIGHWAYS IN April BY Gordon C. Connor DATE 5-27-69
 Registered Surveyor No. 4961

 Surveyor's Seal