
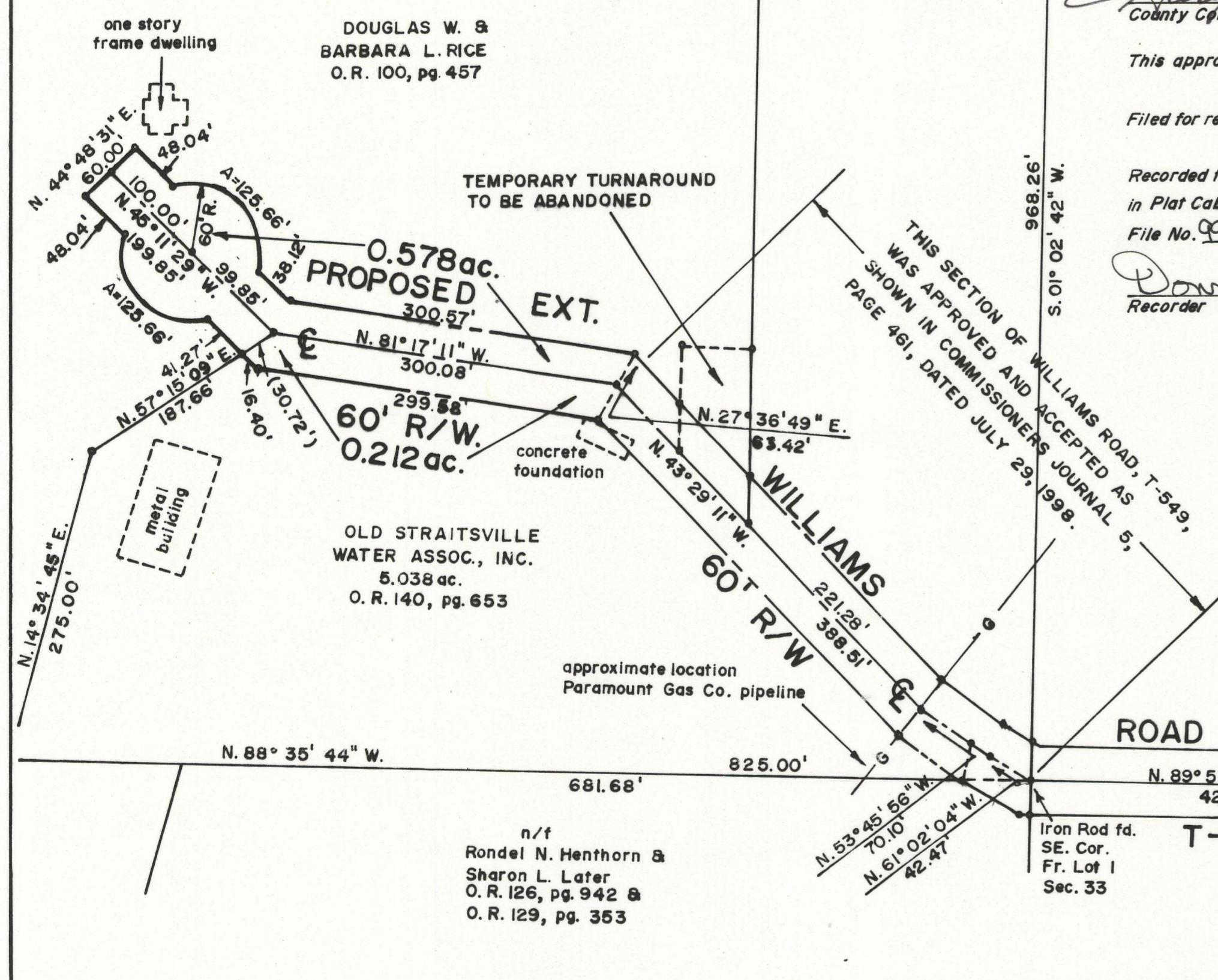


**WILLIAMS ROAD EXTENSION  
T-549**  
SITUATE IN NW. QTR. SECTION 33  
TWP. 14 NORTH RANGE 16 WEST  
FALLS GORE TOWNSHIP  
HOCKING COUNTY OHIO  
SCALE: 1" = 100' JUNE, 1999



All exterior corners and angle points of the herein platted 60 feet wide Right of Way are marked with No. 5 rebars with I.D. caps attached and centerline points are marked with Railroad Spikes.



I, Barry Hoy, President, owner of Old Straitsville Water Assoc., Inc., owner of Parcel 'B', do hereby certify that there is no mortgage, lien or encumbrance against this property.

Robert Lawler  
Witness Old Straitsville Water Assoc. Inc. by  
Bryce J. Hoy, President  
Owner

We, The Peoples National Bank, Mortgagee of Parcel 'A', shown on this plan, do hereby consent to the recording of said plan in the Recorders Office of Hocking County, Ohio and to the dedications and covenants appearing hereon.

Sharon Storte  
Witness  
The Peoples National Bank by Tom Davis V.P.  
Mortgagee

Approved this 27<sup>th</sup> day of July, 19 99.  
Walter Pshaw  
County Engineer

Approved this 19<sup>th</sup> day of August, 19 99.  
Robert Kuisman  
President  
Fred C. Hawk  
County Commissioner  
Harry Mundy  
County Commissioner

This approval expires the \_\_\_\_\_ day of \_\_\_\_\_, 19 \_\_\_\_.  
Filed for record this 30<sup>th</sup> day of August, 19 99.  
Recorded this 30<sup>th</sup> day of August, 19 99  
in Plat Cabinet 2, page 37.  
File No. 990005141 Fee 21.60  
Donna R. Buel pp.  
Recorder

Approved - Mathematically  
Hocking County Engineer's Office  
BY RPN DATE 6-29-99

Situated in Section 33 of Falls Gore Township, Hocking County, Ohio: Being a 60.0 feet wide Dedicated Right of Way and containing 0.790 of an acre total, and being a part of the same tracts as conveyed to Douglas W. and Barbara L. Rice as described in O. R. 100, pg. 457, and a part of the tract as conveyed to Old Straitsville Water Assoc., Inc. as described in O. R. 140, pg. 653, all as recorded in the Hocking County, Ohio Recorder's Office.

The undersigned, Douglas W. and Barbara L. Rice and Old Straitsville Water Assoc., Inc. hereby certify that the attached plat correctly represents their Dedicated Right of Way and do hereby accept this plat of same and dedicate to public use all roads and public areas shown herein and not heretofore dedicated. The undersigned further agree that any use or improvements made on land shall be in conformity with all existing valid zoning, platting, health or other lawful rules and regulations of the State of Ohio and County of Hocking for the benefit of themselves and all other subsequent owners or assigners taking title from, under or through the undersigned.

IN WITNESS THEREOF, Douglas W. and Barbara L. Rice and Old Straitsville Water Assoc., Inc. have hereunto set their hand this 26<sup>th</sup> day of July, 19 99.  
Brenda Hampel  
Witness  
Barbara L. Rice  
Owner

Faye Miller  
Witness  
Don Geins  
Witness  
Douglas W. Rice  
Owner


Michael D. Robinson  
Witness  
Don Geins  
Witness  
Michael D. Robinson  
Witness  
Barbara L. Rice  
Owner

STATE OF OHIO  
COUNTY OF HOCKING  
Before me, a Notary Public in and for said County, personally came Douglas W. and Barbara L. Rice and Old Straitsville Water Assoc., Inc. who acknowledged the signing of the foregoing instrument to be their voluntary act and deed.

IN WITNESS WHEREOF I have hereunto set my hand and official seal this 26<sup>th</sup> day of July, 19 99.  
Michael D. Robinson Hocking  
Notary Public County  
My commission expires February 25, 2002

Cited bearings are based on the bearing system found in the Douglas W. and Barbara L. Rice Deed of record in O. R. 100, page 457, Hocking County, Ohio records.

I hereby certify that an actual survey was made under my supervision of the premises shown hereon on the 28<sup>th</sup> day of June, 19 99, that the plat is a correct representation of the premises as determined by said survey. I further certify that there are no encroachments either way across any boundary line of the premises except as shown hereon.



Robert L. Tootle  
Registered Surveyor No. 5-5318

Date: 6-28-99