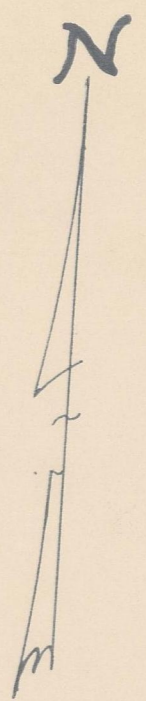
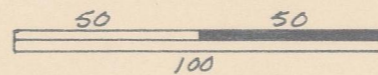


# THE WASHINGTON BOWERS SIXTH ADDITION TO THE CITY OF LOGAN OHIO



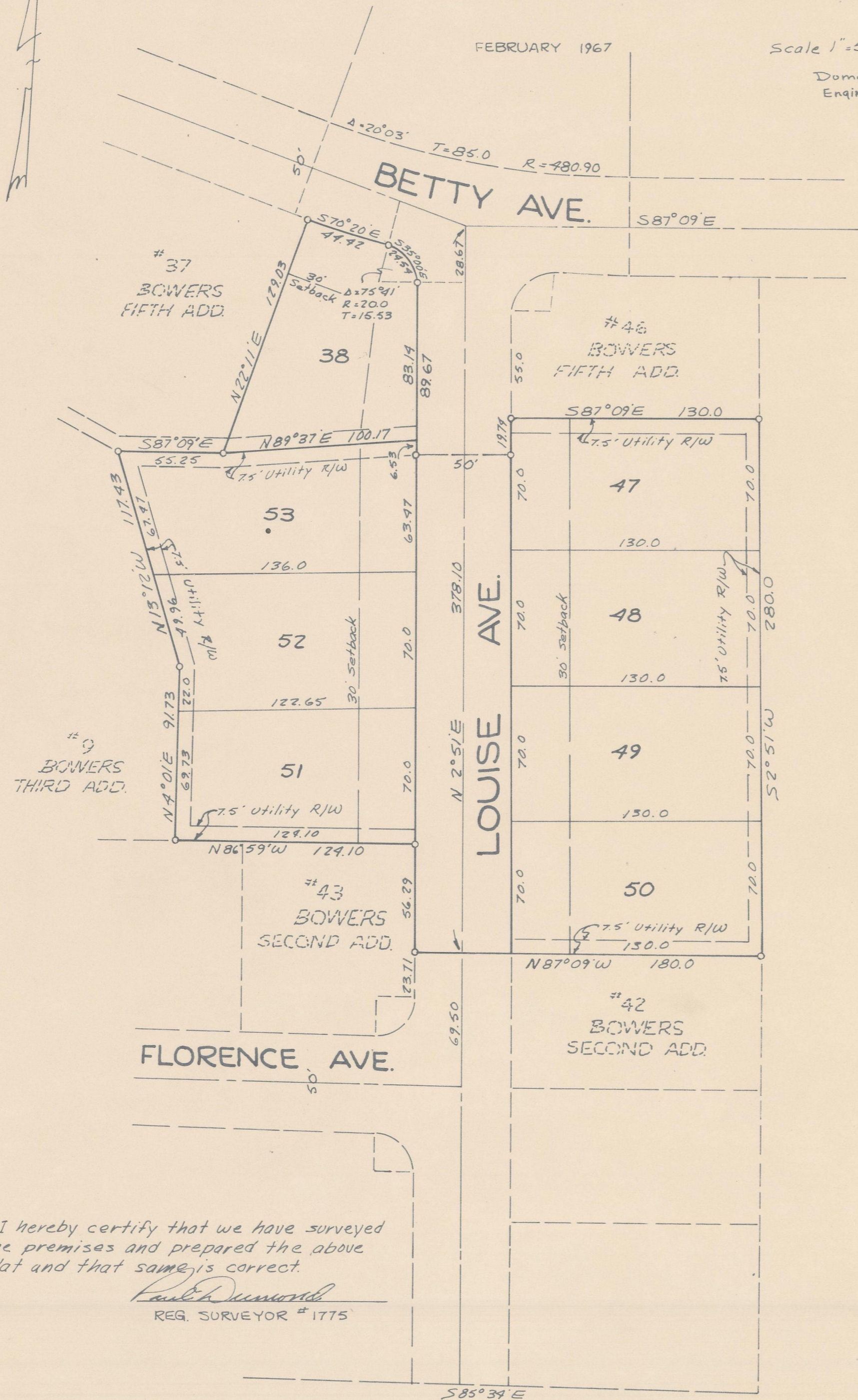
FEBRUARY 1967

Scale 1"=50'



0 Indicates iron pipe Mon.

Domond, Sifford & Assoc.  
Engineers & Surveyors.



**Description:**

Being a part of Section 13 T14 R17 in the City of Logan, Hocking County, Ohio and lot No. 38 of the Washington Bowers Fifth Addition, the whole bound as follows: Beginning at an iron pin at the S.E. Corner of lot #37 in the said Bowers Fifth Add, thence with lot line N 22°11'E 129.03 ft. to an iron pin in South line of Betty Ave., thence with street line S 70°20'E 44.42 ft. to an iron pin; thence with the arc of a 20.0 ft. radius to an iron pin, S 35°00'E, 245.4 ft. distant, thence with west line of Louise Ave. S 2°51'W 89.67 ft. to an iron pin; thence S 87°09'E 50.0 ft. to an iron pin; thence N 2°51'E 19.74 ft. to an iron pin; thence S 87°09'E 130.0 ft. to an iron pin at the S.E. Corner of lot #46 in Bowers Fifth Add; thence S 2°51'W 280.0 ft. to an iron pin at the N.E. Corner of lot #42 in Bowers Second Add; thence N 87°09'W 180.0 ft. to an iron pin in west line of Louise Ave.; thence N 2°51'E 56.29 ft. to an iron pin; thence N 86°59'W 129.10 ft. to an iron pin at the S.E. Corner of lot 9 in Bowers Third Add; thence with lot line N 4°01'E 91.73 ft. to an iron pin; thence N 13°12'W 117.43 ft. to an iron pin; thence S 87°09'E 55.25 ft. to the place of beginning, containing 1.96 Acres.

The undersigned David S. Klauder and Dorothy B. Klauder husband and wife, the owners of the land delineated on the above plat do hereby certify that said plat correctly represents their Washington Bowers Sixth Addition. All dimensions are given in feet. All curve dimensions are cord lengths. All streets shown within the limits of this plat are hereby dedicated to public use. Utility right of ways are provided as shown. Building setback lines are as shown.

In witness thereof David S. Klauder and Dorothy B. Klauder have hereunto set their hands this 1<sup>st</sup> day of MAY 1967.

Mary Jean Farrow  
witness

David S. Klauder  
owner

State of Ohio County of HOCKING

Before me a notary public in and for said county, personally came David S. Klauder and Dorothy B. Klauder, who acknowledged the signing of the above instrument to be their voluntary act.

In testimony whereof I have hereunto set my hand and official seal this 1<sup>st</sup> day of MAY 1967.

Mary Jean Farrow  
NOTARY PUBLIC - HOCKING COUNTY  
MARY JEAN FARROW, Notary Public  
My Commission Expires May 15, 1970

This plat approved this 1<sup>st</sup> day of MAY 1967 by the city of Logan Planning Commission.

Albert Elick  
SECRETARY

This plat approved and accepted this \_\_\_ day of \_\_\_ 1967 by Logan City Council.

CLERK OF COUNCIL

Transferred on the tax duplicate this 28<sup>th</sup> day of JUNE 1967.

Demond O. Myer  
AUDITOR HOCKING COUNTY nmd

Received for record this 28<sup>th</sup> day of JUNE 1967 at 2:55 o'clock, P.M.

Recorded this 28<sup>th</sup> day of JUNE 1967 P.B. E Pg. 13

# 32521

\$5.00

Esther Carpenter  
RECORDER HOCKING COUNTY, OHIO

I hereby certify that we have surveyed the premises and prepared the above plat and that same is correct.

Richard Domond  
REG. SURVEYOR #1775