

STEVEN B. WALTON



Logan, Ohio 43138
740-407-8698
FAX: 740-385-5954

SURVEYING
&
MAPPING


PLAT OF SURVEY

BEING A PART OF THE NORTH HALF OF SECTION 3,
T-15 N; R-17 W, MARION TOWNSHIP,
HOCKING COUNTY, STATE OF OHIO

BASIS OF BEARINGS:

Bearings derived from monumentation found on
the North line of Section 3 as bearing North 89
degrees 49 minutes 12 seconds West and are for
the determination of angles only.

FOR: John Music



DATE:
8-24-09

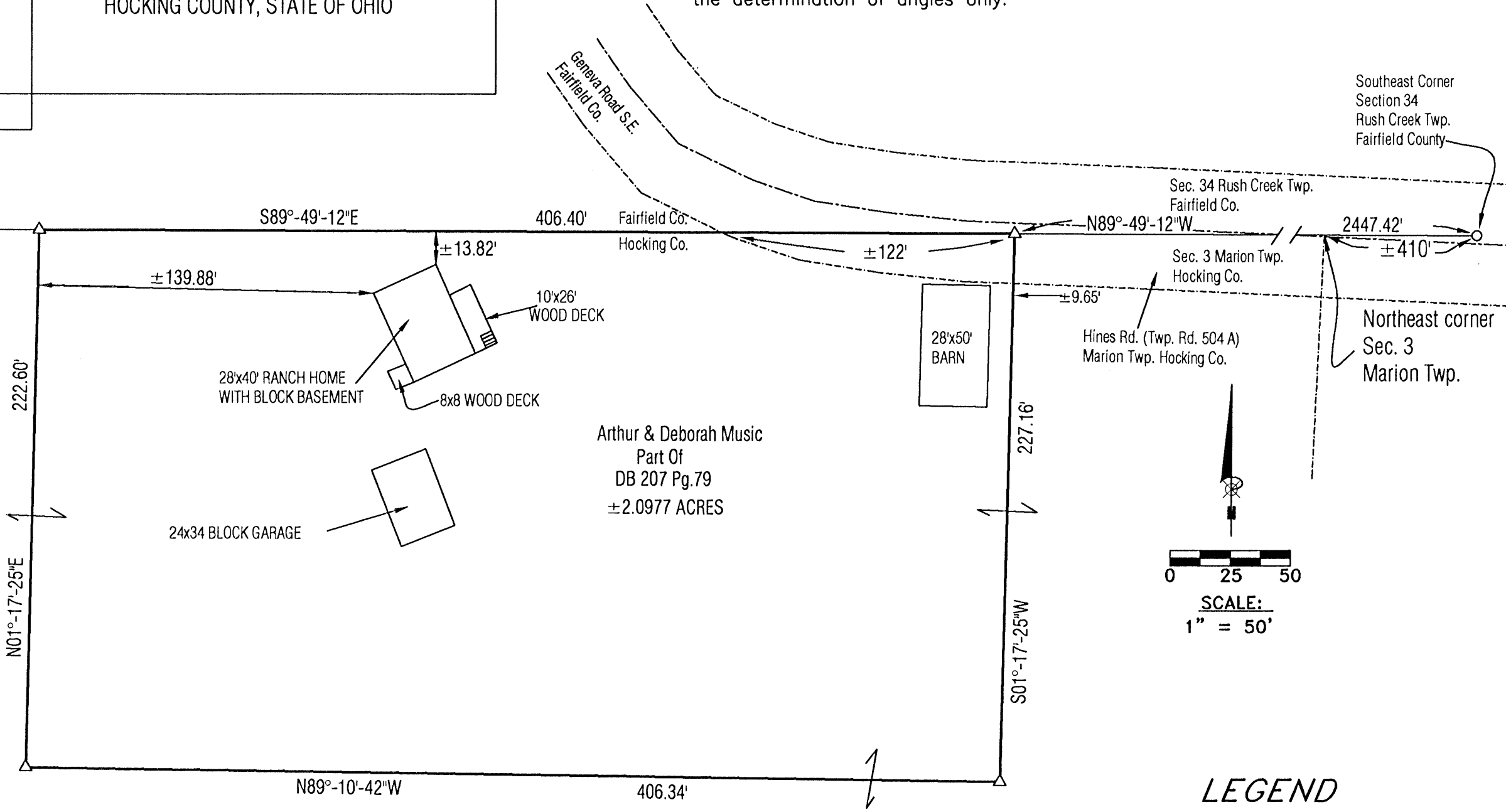
DRAWN BY:
SBW

JOB #:
MUSIC

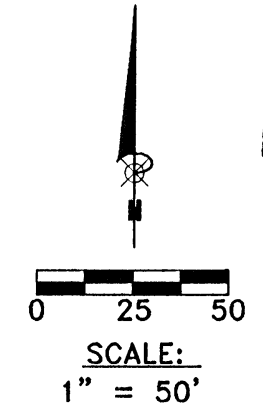
REFERENCES:

County tax maps
Deeds as noted
Previous surveys
Previous surveys by
George Beiter, P.S. 5348
dated November 2004

Fairfield County
Hocking County



Arthur & Deborah Music
Part Of
DB 207 Pg.79
±2.0977 ACRES



LEGEND

- o Point
- ▲ 5/8" x 30" iron pin with 1-1/4" plastic ID cap stamped SEYMOUR & ASSOC. found.
- △ 5/8" X 30" iron pin with 1-1/4" plastic ID cap stamped "WALTON S-7675" SET
- o 5/8" iron pin found

I HEREBY CERTIFY THAT THIS PLAT WAS PREPARED FROM AN ACTUAL FIELD SURVEY OF THE PREMISES IN _____ OF 2009 AND FROM EXISTING PUBLIC RECORDS AND THAT SAID PLAT CORRECTLY SHOWS THE LIMITS OF THE PARCEL TO BE CONVEYED.

THIS CERTIFICATION WAS MADE BY ME ON THIS 24th DAY OF AUGUST, 2009.

Steven B. Walton

STEVEN B. WALTON
OHIO PROFESSIONAL SURVEYOR NO. S-7675

APPROVED MATHEMATICALLY
Hocking County Engineer's Office
By: WB Date: M. 08 D. 24 Y. 2009

Description for conveyance
2.0977 acres

Being a part of the North half of Section 3, Township, 15 North: Range, 17 West Marion Township, Hocking County, State Of Ohio and being a part of the lands last transferred to Arthur and Deborah Music as recorded in deed book 207 page 79 of the Hocking County Recorders office and being further described as follows.

Beginning for reference at a 5/8" iron pin found on the Southeast Corner of Section 34, Brush Creek Township, Fairfield County, said pin also being approximately 410 feet South 89 degrees 49 minutes 12 seconds East of the Northeast corner of Section 3 Marion Township, Hocking County.

Thence from the iron pin found along the Fairfield and Hocking County line North 89 degrees 49 minutes 12 seconds West 2447.42 feet to a 5/8" iron pin with 1 1/4 inch I.D. cap stamped "Walton S-7675 set on the said county line and also in the pavement of Hines Road (Twp. Rd. 504A) said pin being the place of beginning for the tract herein described.

Thence leaving said Fairfield and Hocking County line South 01 degrees 17 minutes 25 seconds West 227.16 feet to a 5/8" iron pin with 1 1/4 inch I.D. cap stamped "Walton S-7675 set

Thence North 89 degrees 10 minutes 42 seconds West 406.34 feet to a 5/8" iron pin with 1 1/4 inch I.D. cap stamped "Walton S-7675 set


Thence North 01 degrees 17 minutes 25 seconds East 222.60 feet to a 5/8" iron pin with 1 1/4 inch I.D. cap stamped "Walton S-7675 set on the Fairfield and Hocking County line.

Thence along said line North 89 degrees 49 minutes 12 seconds East 406.40 feet to the place of beginning and containing 2.0977 acres more or less.


Bearings based on the North line of Section 3, (Fairfield and Hocking County line) as being North 89 degrees 49 minutes 12 seconds East and are for the determination of angles only.

All iron pins set are 5/8" X 30" rebar with 1 1/4" plastic I.D. caps stamped "Walton S-7675".

Description prepared by Steven B. Walton, Ohio Professional Surveyor S-7675, on the 24th day of August 2009.



Steven B. Walton S-7675



APPROVED MATHEMATICALLY
Hocking County Engineer's Office
By: WB Date: M.08.D.24.Y.2009

William R. Shaw & Associates, Inc.

Consulting Engineers & Surveyors


WILLIAM R. SHAW, P.E., P.S.

PHONE
614-385-4349

63 WEST MAIN ST.
LOGAN, OHIO 43138

BEING A PART OF FRACTIONAL LOT 5 SITUATED
IN THE SOUTHWEST QUARTER OF SECTION 3,
T-15-N, R-17-W, MARION TOWNSHIP, HOCKING
COUNTY, OHIO

JEROME & EDNA GOODMAN
130-811



EDGE/ID

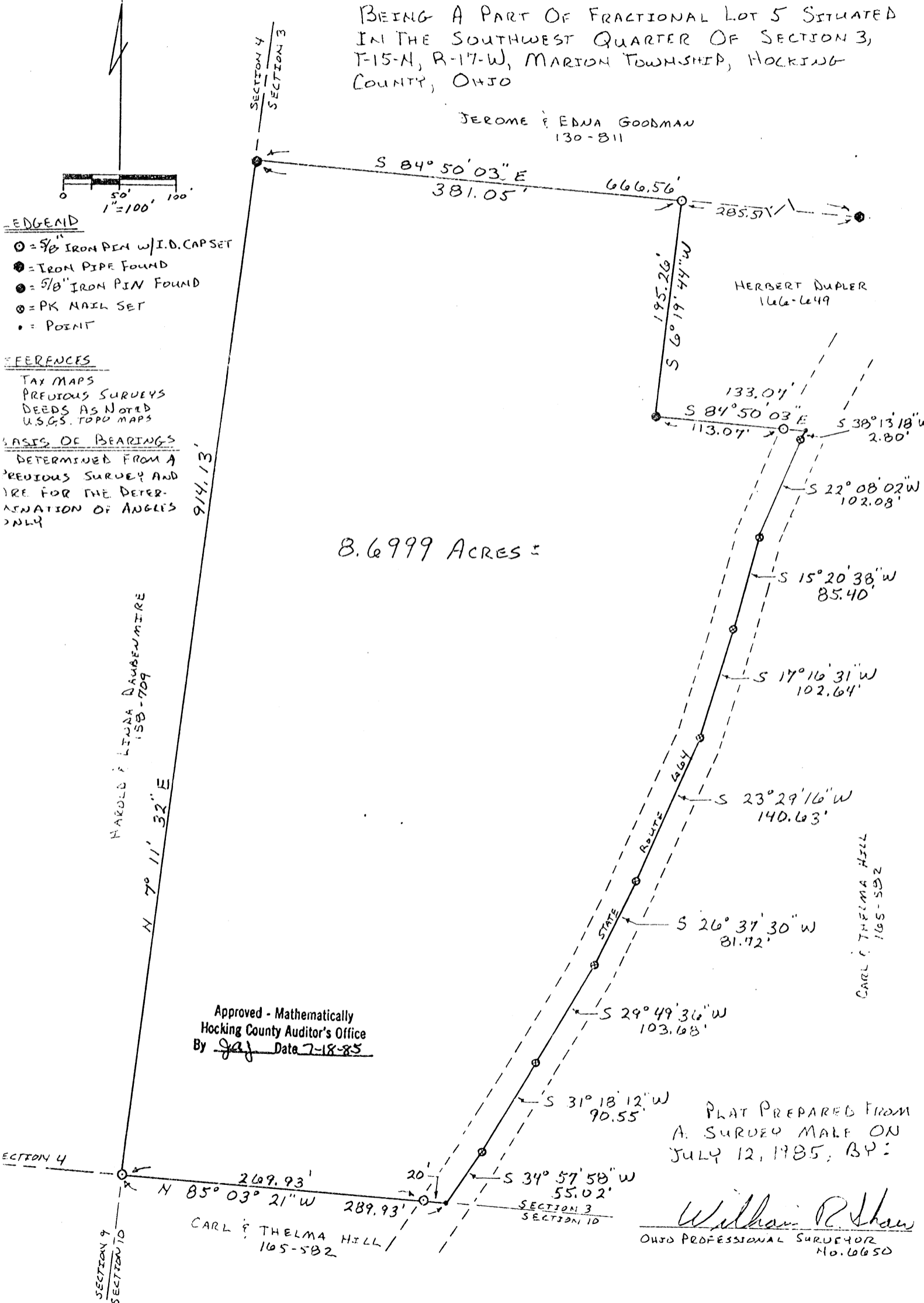
- = 5/8" IRON PEN W/ I.D. CAP SET
- = IRON PIPE FOUND
- ⊙ = 5/8" IRON PIN FOUND
- ⊗ = PK NAIL SET
- = POINT

REFERENCES

- TAX MAPS
- PREVIOUS SURVEYS
- DEEDS AS NOTED
- U.S.G.S. TOPO MAPS

BASIS OF BEARINGS

DETERMINED FROM A PREVIOUS SURVEY AND ARE FOR THE DETERMINATION OF ANGLES ONLY



8.6999 ACRES ±

Approved - Mathematically
Hocking County Auditor's Office
By JRS Date 7-18-85

PLAT PREPARED FROM
A SURVEY MADE ON
JULY 12, 1985, BY:

William R. Shaw
OHIO PROFESSIONAL SURVEYOR
No. 6650

HAROLD & LINDA DARBENWITZ
158-709

CARL & THELMA HILL
165-582

CARL & THELMA HILL
165-582

William R. Shaw & Associates, Inc.

Consulting Engineers & Surveyors

WILLIAM R. SHAW, P.E., P.S.

PHONE
614-385-4349

63 WEST MAIN ST.
LOGAN, OHIO 43138

Description of Survey for Walter & Jeanne Seymour

Being the tract of land last transferred to Walter and Jeanne Seymour as recorded in Deed Book 195 at page 432, Hocking County Recorder's Office, said tract being a part of Fractional Lot 5 situated in the southwest quarter of Section 3, T15N, R17W, Marion Twpnship, Hocking County, State of Ohio, and being more particularly described as follows:

Beginning at a 5/8" iron pin with I.D. cap set at the southwest corner of Section 3, T15N, R17W;

Thence with the west line of said section, North 7° 11' 32" East a distance of 914.13 feet to an iron pipe found at the southwest corner of a 17.16 acre tract recorded in Deed Book 130 at page 811;

Thence with the south line of said 17.16 acre tract, South 84° 50' 03" East a distance of 381.05 feet to a 5/8" iron pin with I.D. cap set at the northwest corner of a 1.01 acre tract recorded in Deed Book 166 at page 649, said iron pin being referenced by an iron pipe found which bears South 84° 50' 03" East a distance of 285.51 feet;

Thence with the west and south lines of said 1.01 acre tract, South 6° 19' 44" West a distance of 195.26 feet to a 5/8" iron pin found, and South 84° 50' 03" East, passing a 5/8" iron pin with I.D. cap set at 113.07 feet, going a total distance of 133.07 feet to a point in the centerline of State Route 664;

Thence with the centerline of said road, the following nine courses:

- (1) South 38° 13' 18" West a distance of 2.80 feet to a PK nail set,
- (2) South 22° 08' 02" West a distance of 102.08 feet to a PK nail set,
- (3) South 15° 20' 38" West a distance of 85.40 feet to a PK nail set,
- (4) South 17° 16' 31" West a distance of 102.64 feet to a PK nail set,
- (5) South 23° 29' 16" West a distance of 140.63 feet to a PK nail set,
- (6) South 26° 37' 30" West a distance of 81.72 feet to a PK nail set,
- (7) South 29° 49' 36" West a distance of 103.68 feet to a PK nail set,
- (8) South 31° 18' 12" West a distance of 90.55 feet to a PK nail set,

and

- (9) South 34° 57' 58" West a distance of 55.02 feet to a point on the south line of Section 3;

Thence leaving the centerline of State Route 664 and with the section line, North 85° 03' 21" West, passing a 5/8" iron pin with I.D. cap set at 20.00 feet, going a total distance of 289.93 feet to the place of beginning, containing 8.6999 acres, more or less, subject to the right of way of State Route 664 and all easements of record.

The bearings used were derived from a previous survey and are for the determination of angles only.

The above description was prepared from a survey made by William R. Shaw, Ohio Professional Surveyor No. 6650, on July 12, 1985.

Approved - Mathematically
Hocking County Auditor's Office
By ASJ Date 7-12-85

William R. Shaw


PLAT OF A 2.463 ACRE TRACT FOR ROBERT ZEARLEY

MARION 3
2.463 A.

Situated in Marion Township, Hocking County, Ohio; being part of the West half of the North-west quarter of Section 3, Township 15, Range 17.

Patrick Kessler
174-94

Robert & Kimberly
Zearley
OR52-156
2.463 acres



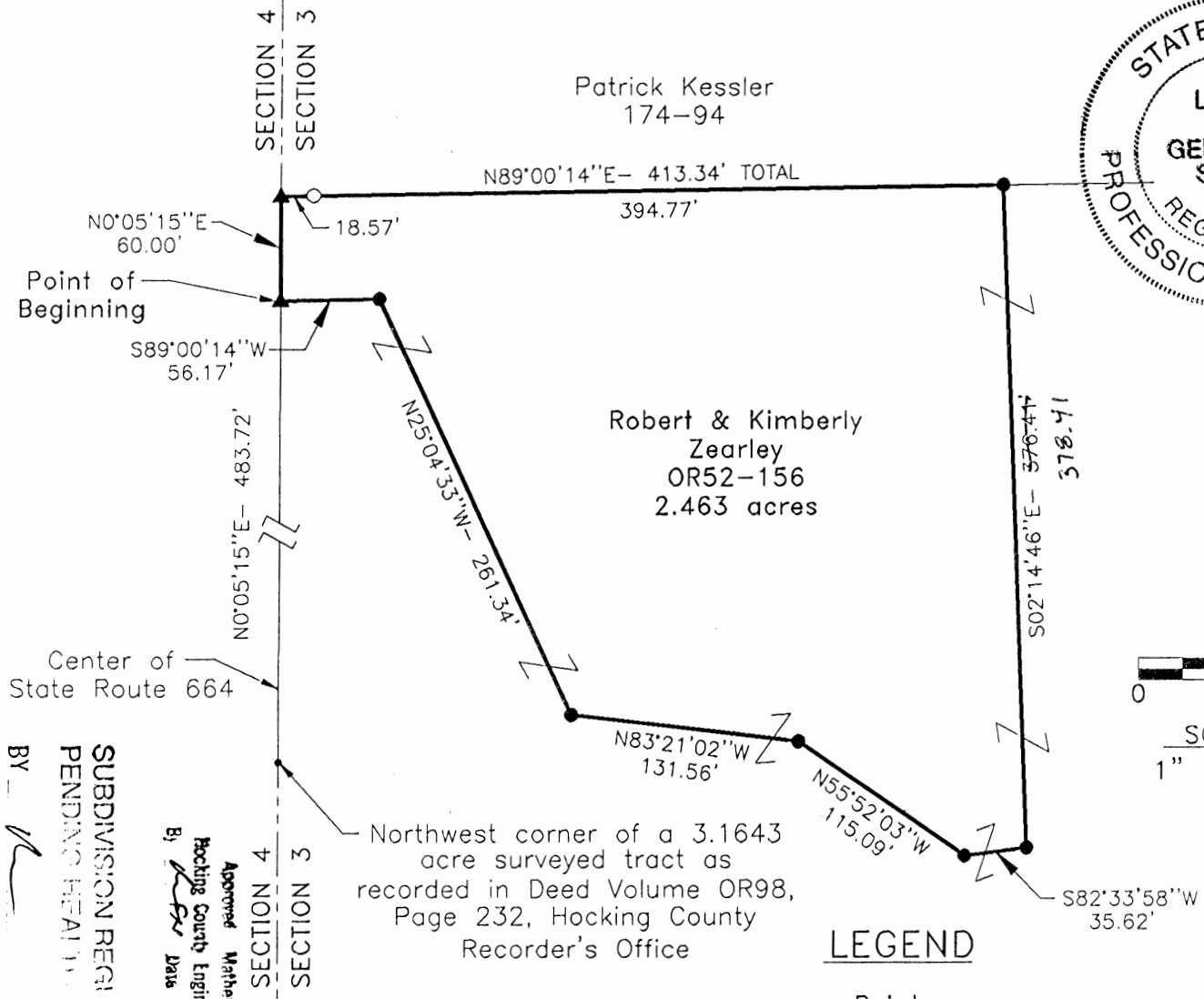
SCALE:
1" = 100'

LEGEND

- Point
- 1/2" iron pin with 1-1/4" plastic ID cap stamped MPB-6803 found
- 5/8"x 30" iron pin with 1-1/4" plastic ID cap stamped LPG-6344 set
- ▲ PK nail set

REFERENCES:

- Tax maps
- Deed descriptions
- Previous surveys
- Existing monumentation
- Existing public road



SUBDIVISION REGULATIONS WAIVED
 PENDING HEARING AND APPROVAL
 BY: [Signature] DATE: 9-11-97

Approved Mathematically
 Hocking County Engineer's office
 By: [Signature] Date: 9-11-97

REFERENCE BEARING:

The West line of Section 3 as North 0 degrees 05 minutes 15 seconds East. Bearings are based upon an assumed meridian and are to denote angles only.

CERTIFICATION:

I hereby certify that an actual survey was made under my supervision of the premises shown hereon on the 10th day of September, 1997 and that the plat is a correct representation of the premises as described by said survey.

Registered Surveyor No. 6344

Survey by: Larry P. Gerstner - Engineering and Surveying
 9 East Second Street, Suite A, Logan, Ohio 43138
 (614) 385-4260

SURVEY DESCRIPTION OF A 2.463 ACRE TRACT FOR ROBERT ZEARLEY

Situated in Marion Township, Hocking County, Ohio; being part of the West half of the Northwest quarter of Section 3, Township 15, Range 17; and being more particularly described as follows:

Commencing for reference at a point in the pavement of State Route 664 on the West line of Section 3 at the Northwest corner of a 3.1643 acre surveyed tract as recorded in Deed Volume OR98, Page 232, Hocking County Recorder's Office; thence with the West line of Section 3 and with the pavement of State Route 664 North 0 degrees 05 minutes 15 seconds East a distance of 483.72 feet to a PK nail set and being the point of **Beginning** of the tract of land to be described;

thence continuing with the West line of Section 3 and with the pavement of State Route 664 North 0 degrees 05 minutes 15 seconds East a distance of 60.00 feet to a PK nail set;

thence leaving the West line of Section 3 and State Route 664 North 89 degrees 00 minutes 14 seconds East a distance of 413.34 feet to a 5/8" iron pin set and passing a 5/8" iron pin with 1-1/4" plastic ID cap stamped MBP found at a distance of 18.57 feet;

thence South 2 degrees 14 minutes 46 seconds East a distance of 378.41 feet to a 5/8" iron pin set;

thence South 82 degrees 33 minutes 58 seconds West a distance of 35.62 feet to a 5/8" iron pin set;

thence North 55 degrees 52 minutes 03 seconds West a distance of 115.09 feet to a 5/8" iron pin set;

thence North 83 degrees 21 minutes 02 seconds West a distance of 131.56 feet to a 5/8" iron pin set;

thence North 25 degrees 04 minutes 33 seconds West a distance of 261.34 feet to a 5/8" iron pin set;

thence South 89 degrees 00 minutes 14 seconds West a distance of 56.17 feet to the point of beginning, containing 2.463 acres more or less, and subject to the public easement of state Route 664 and any other public or private easements of record;

The above 2.463 acre survey is intended to describe part of the remaining 23.53 acres of a surveyed tract as deeded to Robert and Kimberly Zearley, deed reference Volume OR52, Page 156, Hocking County Recorder's Office. This survey was based upon information obtained from tax maps, deed descriptions, previous surveys, existing monumentation, and an existing public road. The reference bearing for this survey is the West line of Section 3 as North 0 degrees 05 minutes 15 seconds East. Bearings are based upon an assumed meridian and are to denote angles only. All iron pins set by this survey are 5/8" by 30" and are capped by a 1-1/4" plastic identification cap stamped LPG-6344. The above described property was surveyed by Larry P. Gerstner, Ohio Registered Surveyor No. 6344, on September 10, 1997.



Approved - Mathematically
Hocking County Engineer's office
By KFN Date 9-11-97

A handwritten signature in cursive script that reads "Larry P. Gerstner". The signature is written over a horizontal line.

**SUBDIVISION REGULATIONS WAIVED
PENDING HEALTH DEPT. APPROVAL**

BY [Signature] DATE 9-11-97
Survey by:

Larry P. Gerstner - Engineering and Surveying
9 East Second Street, Suite A, Logan, Ohio 43138 385-4260

Survey to take
Sec. 3
16.398 Ac-

Know all Men by these Presents

That Verl L. Miller, married

in consideration of One Dollar (\$1.00) and other valuable considerations

to him in hand paid by Carolyn M. Miller, his wife

does hereby Remise, Release and Forever Quit Claim
to the said

Carolyn M. Miller
2800 Boys Industrial School Road.
Lancaster, Ohio 43130
her heirs and assigns forever, the following described Real Estate, situate in the Township
of Hocking in the County of Fairfield and State of
Ohio, and bounded and described as follows:


Being an undivided one-half interest in the following described real estate:

Being a part of Section 3, Township 15, Range (18)¹⁷ (Marion Township), Hocking
County, Ohio, and bound as follows: Beginning at a stone at the northwest corner
of the southwest quarter of Section 3; thence east 560.05 feet to a point in the
highway, passing an iron pin at 505.0 feet; thence with the center of the high-
way as follows: S 44 degs. 14' E. 331.50 feet; thence S 29 degs. 32' E 165.49
feet; thence S 14 degs. 01' East 403.98 feet; thence S. 0 degs. 49' E. 107.57
feet; thence S 14 degs. 25' W 163.71 feet; thence S 17 degs. 21' West 48.68 feet
to a point from which an iron pin bears N 61 degs. 13' W. 31.74 feet; thence
leaving the road, N 61 degs. 13' W. 1071.82 feet to an iron pin in an elm tree
stump; thence N. 2 degs. 01' E. 571.02 feet to the place of beginning, containing
16.398 acres.

Too long see other Survey 8/3

For prior reference see, deeds recorded in Vol. 129, Page 232 and Vol. 137,
Page 714, Deed Records of Hocking County, Ohio.

Surveyed by Dumond Sifford and Associates, Lancaster, Ohio, Feb. 17, 1970.



TRANSFERRED

JUL 28 1975 \$.35

LEONARD A. MYERS
HOCKING COUNTY AUDITOR

ED FOR TRANSFER
OCKING COUNTY
GINEER'S OFFICE

DATE _____

and all the Estate, Right, Title and Interest of the said grantor in and to said premises;
To have and to hold the same, with all the privileges and appurtenances thereunto
belonging, to said grantee, her heirs and assigns forever.

In Witness Whereof, the said Verl L. Miller, married

DESCRIPTION
FOR TAX M

xxxx

, who

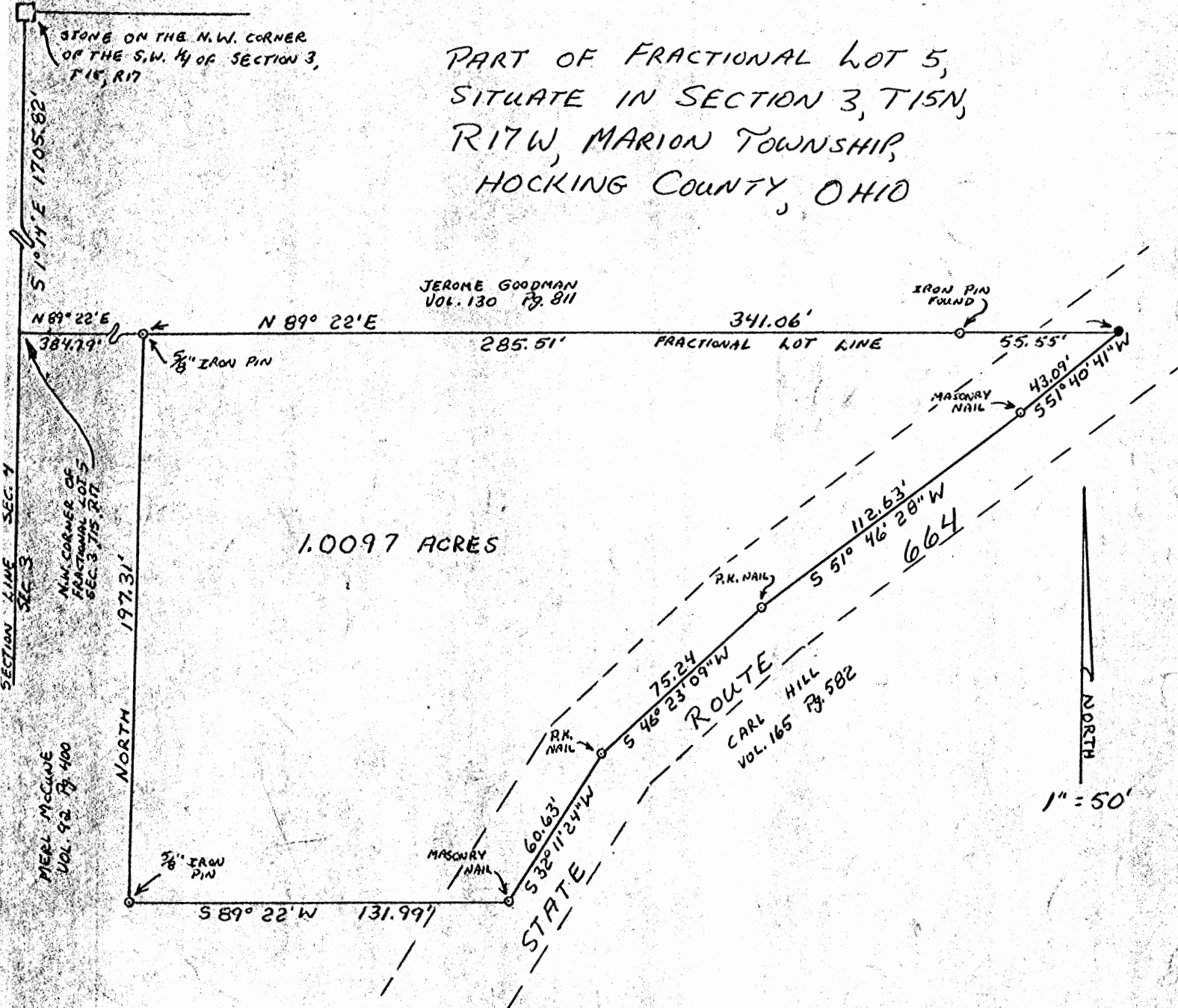
Marion
Sec. 3

P. O. Box 26

GEORGE F. SEYMOUR & ASSOCIATES
Engineering, Surveying & Mapping Service
Logan, Ohio 43138

Phone: 614/385-4349

PART OF FRACTIONAL LOT 5,
SITUATE IN SECTION 3, T15N,
R17W, MARION TOWNSHIP,
HOCKING COUNTY, OHIO



I HEREBY CERTIFY THAT AN ACTUAL SURVEY WAS MADE UNDER MY SUPERVISION OF THE PREMISES SHOWN HEREON ON THE 10TH DAY OF MARCH, 1978, THAT THE PLAT IS A CORRECT REPRESENTATION OF THE PREMISES AS DETERMINED BY SAID SURVEY.

George F. Seymour
REGISTERED SURVEYOR NO. 6044

APPROVED
HOCKING COUNTY ENGINEER'S OFFICE
DATE 3-13-78
BY *RL Au*

P. O. Box 26

GEORGE F. SEYMOUR & ASSOCIATES
Engineering, Surveying & Mapping Service
Logan, Ohio 43138

Phone: 614/385-4349

Description of Survey for Merl McCune

Being a part of the Southwest Quarter of Section 3, T15N, R17W, Marion Township, Hocking County, State of Ohio, and more particularly described as follows:

Beginning, for reference, at a stone on the northwest corner of the southwest quarter of Section 3, T15N, R17W, Marion Township;

Thence with the west line of Section 3, South 1° 14' East a distance of 1705.82 feet to the northwest corner of a 10 acre tract as recorded in Deed Book 92 at page 400;

Thence with the north line of said tract, North 89° 22' East a distance of 384.79 feet to a 5/8" iron pin, said iron pin being the principal place of beginning of the tract herein described;

Thence continuing with said north line, North 89° 22' East, passing through an iron pin found at 285.51 feet, going a total distance of 341.06 feet to a point in the center of State Route 664;

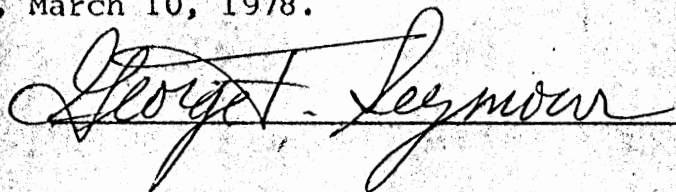
Thence with the center of said State Route 664 the following four courses:

- (1) South 51° 40' 41" West a distance of 43.09 feet to a nail,
- (2) South 51° 46' 28" West a distance of 112.63 feet to a nail,
- (3) South 46° 23' 09" West a distance of 75.24 feet, and
- (4) South 32° 11' 24" West a distance of 60.63 feet to a nail;

Thence leaving the center of said road, South 89° 22' West a distance of 131.99 feet to a 5/8" iron pin;

Thence North a distance of 197.31 feet to the principal place of beginning, containing 1.0097 acres, more or less, subject to all legal highways and easements of record.

The above described tract was surveyed by George F. Seymour, Ohio Registered Surveyor No. 6044, March 10, 1978.

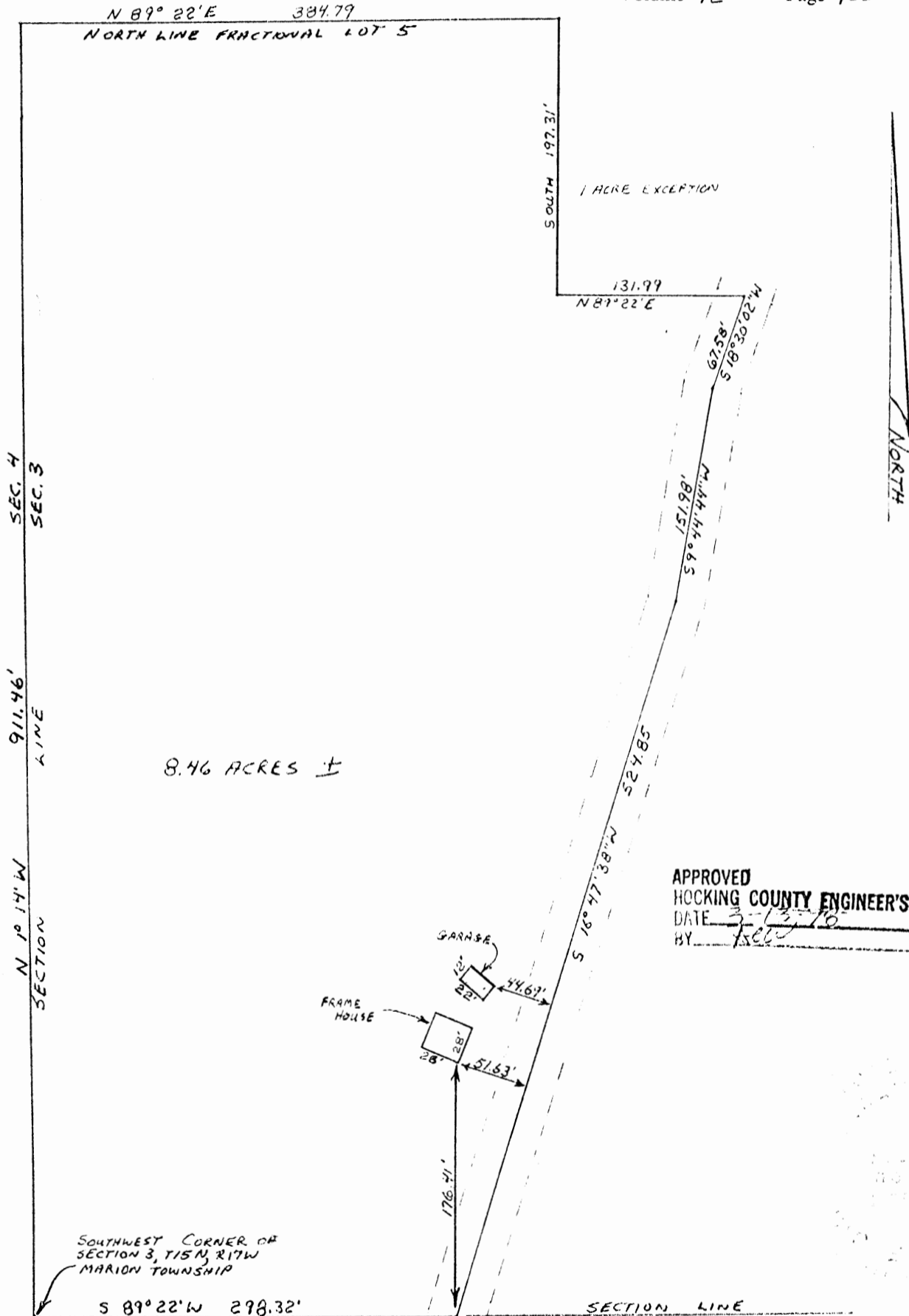


APPROVED
HOCKING COUNTY ENGINEER'S OFFICE
DATE 3-13-78
BY BJL

PART OF FRACTIONAL LOT 5, SITUATE IN
SECTION 3, T15N, R17W, MARION TOWNSHIP
HOCKING COUNTY, STATE OF OHIO

Scale 1" = 100'
Date 3-10-78

Hocking County Recorder's
Office— Plat Book
Volume 92 Page 400



We hereby certify that the foregoing plat was prepared from an actual survey of the premises. No side line of the principal building is less than dimensions shown. Iron pins are not set unless shown, thus - o -. For mortgage loan and title insurance purposes only.

George F. Seymour & Associates
1013 West Hunter Street
P. O. Box 26
Logan, Ohio 43138

George F. Seymour
George F. Seymour
Registered Surveyor No. 6044

P. O. Box 26

GEORGE F. SEYMOUR & ASSOCIATES
Engineering, Surveying & Mapping Service
Logan, Ohio 43138

Phone: 614/385-4349

Description of Part of Fractional Lot 5 situate in
Section 3, T15N, R17W, Marion Township, Hocking
County, State of Ohio

Being a part of Fractional Lot 5 situate in Section 3, T15N, R17W,
Marion Township, Hocking County, State of Ohio, and more particularly
described as follows:

Beginning at the southwest corner of Section 3, T15N, R17W;

Thence with the west line of said section, North $1^{\circ} 14'$ West a dis-
tance of 911.46 feet to the northwest corner of Fractional Lot 5;

Thence with the north line of said fractional lot, North $89^{\circ} 22'$
East a distance of 384.79 feet to a point;

Thence leaving said lot line, South a distance of 197.31 feet to a
point;

Thence North $89^{\circ} 22'$ East a distance of 131.99 feet to a point in
the center of State Route 664;

Thence with the center of said road the following three courses:

- (1) South $18^{\circ} 30' 02''$ West a distance of 67.58 feet to a point,
- (2) South $9^{\circ} 44' 44''$ West a distance of 151.98 feet to a point, and
- (3) South $16^{\circ} 47' 38''$ West a distance of 524.85 feet to a point on the
south line of Section 3;

Thence leaving the center of State Route 664 and with the south line
of Section 3, South $89^{\circ} 22'$ West a distance of 298.32 feet to the place
of beginning, containing 8.46 acres, more or less, subject to all legal
highways and easements of record.

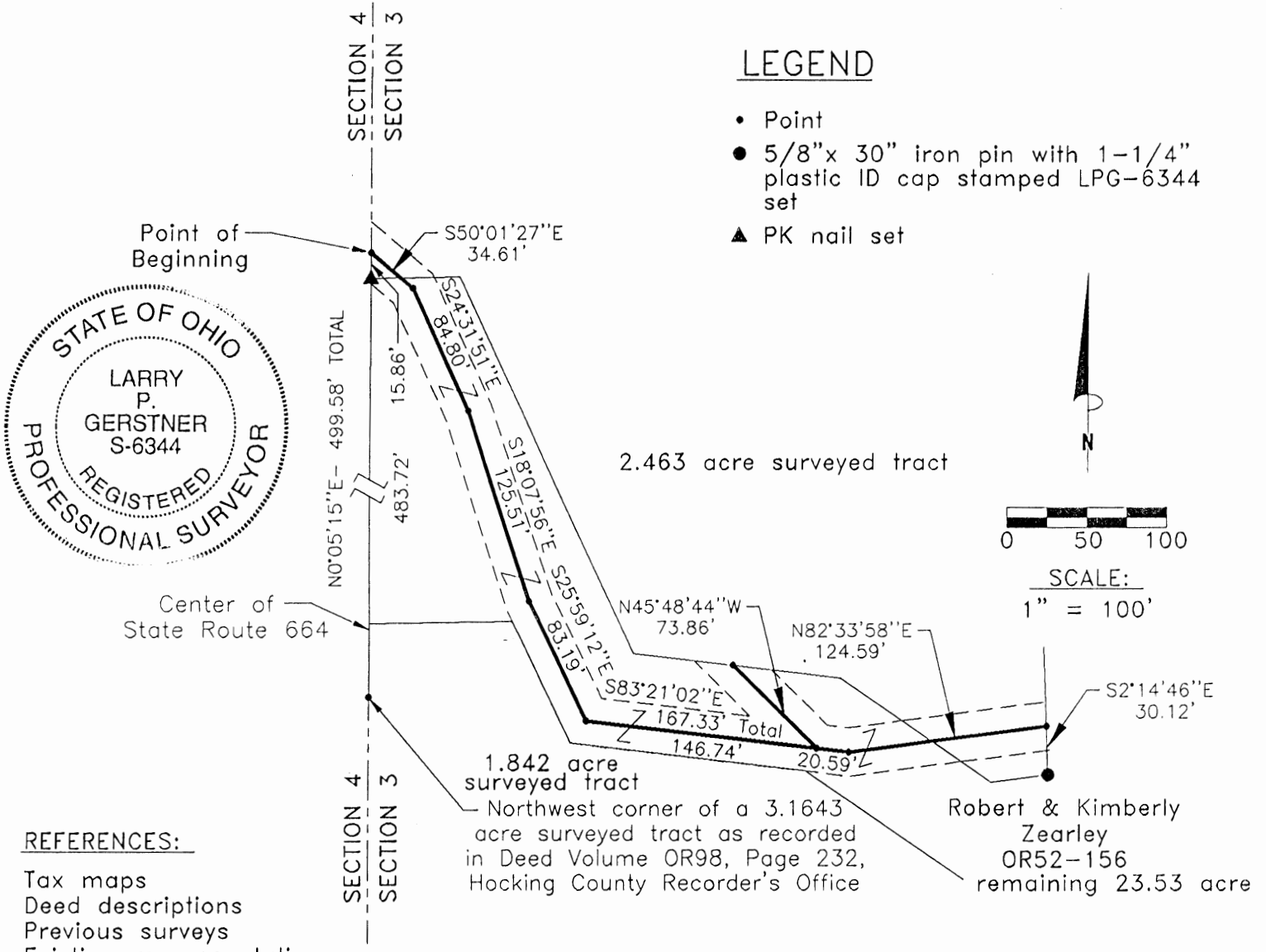
The above description was prepared from deeds of record and 1880
Plat Records and not by actual survey.

APPROVED
HOCKING COUNTY ENGINEER'S OFFICE
DATE 5-2-78
BY [Signature]

MARION 3
(Easement only)

PLAT OF A 693.89 FEET LONG BY 30.00 FEET WIDE
SHARED EASEMENT OF INGRESS AND EGRESS FOR ROBERT ZEARLEY

Situated in Marion Township, Hocking County, Ohio; being part of the West half of the North-west quarter of Section 3, Township 15, Range 17; being a 693.89 feet long by 30.00 feet wide shared easement of ingress and egress.



LEGEND

- Point
- 5/8" x 30" iron pin with 1-1/4" plastic ID cap stamped LPG-6344 set
- ▲ PK nail set

REFERENCES:

- Tax maps
- Deed descriptions
- Previous surveys
- Existing monumentation
- Existing public road

Approved - Mathematically
Hocking County Engineer's office
By: L.P.G. Date: 10-1-97

REFERENCE BEARING:

The West line of Section 3 as North 0 degrees 05 minutes 15 seconds East. Bearings are based upon an assumed meridian and are to denote angles only.

CERTIFICATION:

I hereby certify that an actual survey was made under my supervision of the premises shown hereon on the 10th day of September, 1997 and that the plat is a correct representation of the premises as described by said survey.

Larry P. Gerstner
Registered Surveyor No. 6344

Survey by: Larry P. Gerstner - Engineering and Surveying
9 East Second Street, Suite A, Logan, Ohio 43138
(614) 385-4260

CENTERLINE SURVEY DESCRIPTION OF A 693.89 FEET LONG BY 30.00 FEET WIDE

SHARED EASEMENTS OF INGRESS AND EGRESS FOR ROBERT ZEARLEY

Situated in Marion Township, Hocking County, Ohio; being part of the West half of the Northwest quarter of Section 3, Township 15, Range 17; being the centerline of 693.89 feet long by 30.00 feet wide shared easements of ingress and egress; and being more particularly described as follows:

Commencing for reference at a point in the pavement of State Route 664 on the West line of Section 3 at the Northwest corner of a 3.1643 acre surveyed tract as recorded in Deed Volume OR98, Page 232, Hocking County Recorder's Office; thence with the West line of Section 3 and with the pavement of State Route 664 North 0 degrees 05 minutes 15 seconds East a distance of 499.58 feet to a point, passing a PK nail set in the pavement of State Route 664 at a distance of 483.72 feet, and being the point of **Beginning** of the centerline shared easements of ingress and egress to be described;

thence leaving the West line of Section 3 and the pavement of State Route 664 South 50 degrees 01 minute 27 seconds East a distance of 34.61 feet to a point;

thence South 24 degrees 31 minutes 51 seconds East a distance of 84.80 feet to a point;

thence South 18 degrees 07 minutes 56 seconds East a distance of 125.51 feet to a point;

thence South 25 degrees 59 minutes 12 seconds East a distance of 83.19 feet to a point;

thence South 83 degrees 21 minutes 02 seconds East a distance of 146.74 feet to a point;


thence leaving the main easement line and going North 45 degrees 48 minutes 44 seconds West at a distance of 73.86 feet to a point;

thence returning to the main easement line and continuing South 83 degrees 21 minutes 02 seconds East a distance of 20.59 feet to a point;

thence North 82 degrees 33 minutes 58 seconds East a distance of 124.59 feet to a point, from which a 5/8" iron pin set bears South 2 degrees 14 minutes 46 seconds East at a distance of 30.12 feet, being the end of the centerline of 693.89 feet long by 30.00 feet wide shared easements of ingress and egress; and subject to the public easement of State Route 664 and any other public or private easements of record;

The above shared centerline description of easements of ingress and egress is intended to describe part of the remaining 23.53 acres of a surveyed tract as deeded to Robert and Kimberly Zearley, deed reference Volume OR52, Page 156, Hocking County Recorder's Office. This survey was based upon information obtained from tax maps, deed descriptions, previous surveys, existing monumentation, and an existing public road. The reference bearing for this survey is the West line of Section 3 as North 0 degrees 05 minutes 15 seconds East. Bearings are based upon an assumed meridian and are to denote angles only. All iron pins set by this survey are 5/8" by 30" and are capped by a 1-1/4" plastic identification cap stamped LPG-6344. The above described property was surveyed by Larry P. Gerstner, Ohio Registered Surveyor No. 6344, on September 10, 1997.

Approved - Mathematically
Hocking County Engineer's office
By: LPG Date (07-97)

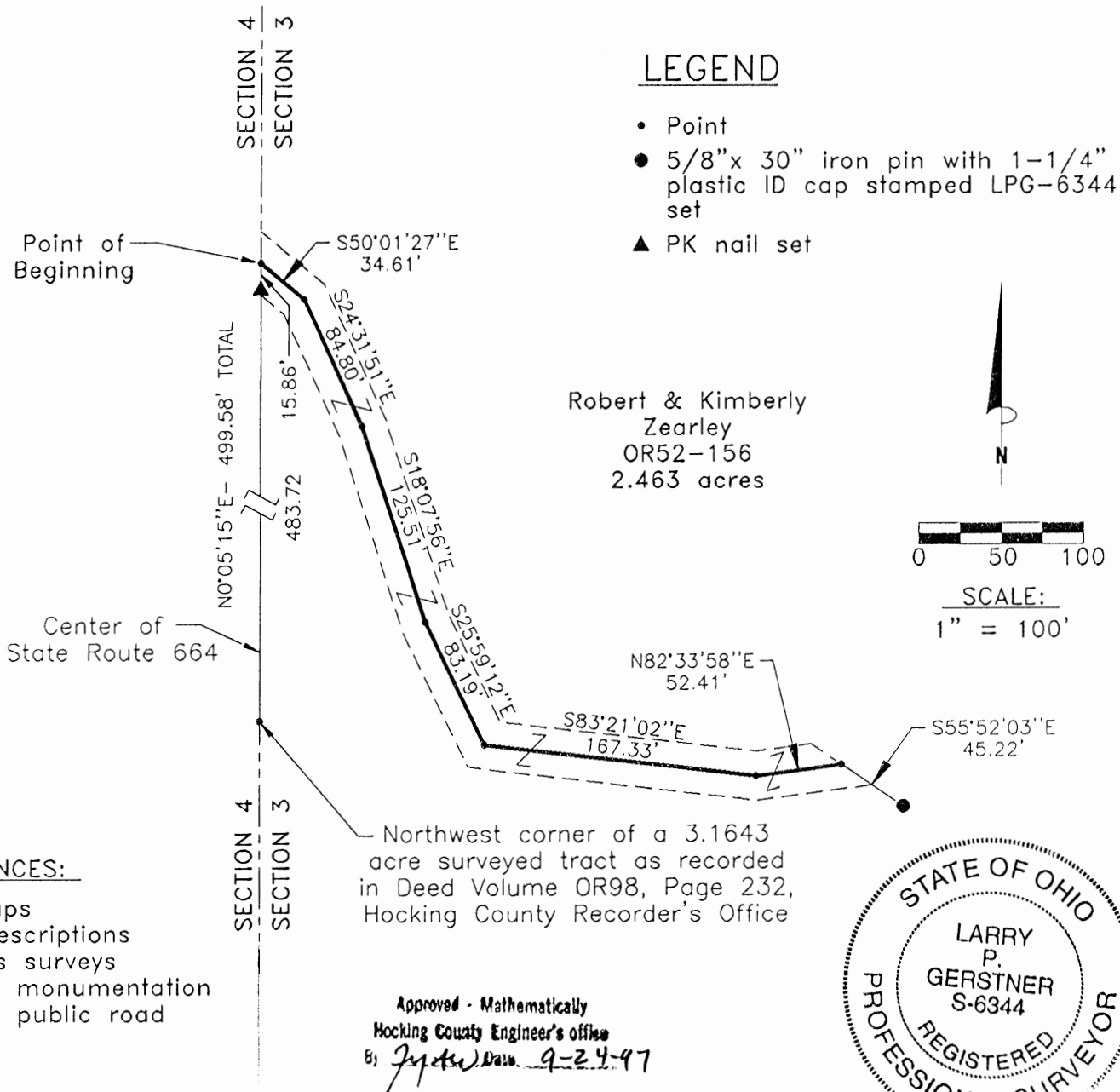


Survey by:

Larry P. Gerstner - Engineering and Surveying
9 East Second Street, Suite A, Logan, Ohio 43138 385-4260

PLAT OF A 547.85 FEET LONG BY 30.00 FEET WIDE
 SHARED EASEMENT OF INGRESS AND EGRESS FOR ROBERT ZEARLEY

Situated in Marion Township, Hocking County, Ohio; being part of the West half of the North-west quarter of Section 3, Township 15, Range 17; being a 547.85 feet long by 30.00 feet wide shared easement of ingress and egress.



REFERENCES:

- Tax maps
- Deed descriptions
- Previous surveys
- Existing monumentation
- Existing public road

REFERENCE BEARING:

The West line of Section 3 as North 0 degrees 05 minutes 15 seconds East. Bearings are based upon an assumed meridian and are to denote angles only.

CERTIFICATION:

I hereby certify that an actual survey was made under my supervision of the premises shown hereon on the 10th day of September, 1997 and that the plat is a correct representation of the premises as described by said survey.

Larry P. Gerstner
 Registered Surveyor No. 6344

Survey by: Larry P. Gerstner - Engineering and Surveying
 9 East Second Street, Suite A, Logan, Ohio 43138
 (614) 385-4260

CENTERLINE SURVEY DESCRIPTION OF A 547.85 FEET LONG BY 30.00 FEET WIDE

SHARED EASEMENT OF INGRESS AND EGRESS FOR ROBERT ZEARLEY

Situated in Marion Township, Hocking County, Ohio; being part of the West half of the Northwest quarter of Section 3, Township 15, Range 17; being a 547.85 feet long by 30.00 feet wide shared easement of ingress and egress; and being more particularly described as follows:

Commencing for reference at a point in the pavement of State Route 664 on the West line of Section 3 at the Northwest corner of a 3.1643 acre surveyed tract as recorded in Deed Volume OR98, Page 232, Hocking County Recorder's Office; thence with the West line of Section 3 and with the pavement of State Route 664 North 0 degrees 05 minutes 15 seconds East a distance of 499.58 feet to a point, passing a PK nail set in the pavement of State Route 664 at a distance of 483.72 feet, and being the point of **Beginning** of the tract of the shared easement of ingress and egress to be described;

thence leaving the West line of Section 3 and the pavement of State Route 664 South 50 degrees 01 minute 27 seconds East a distance of 34.61 feet to a point;

thence South 24 degrees 31 minutes 51 seconds East a distance of 84.80 feet to a point;

thence South 18 degrees 07 minutes 56 seconds East a distance of 125.51 feet to a point;

thence South 25 degrees 59 minutes 12 seconds East a distance of 83.19 feet to a point;

thence South 83 degrees 21 minutes 02 seconds East a distance of 167.33 feet to a point;

thence North 82 degrees 33 minutes 58 seconds East a distance of 52.41 feet to a point, from which a 5/8" iron pin set bears South 55 degrees 52 minutes 03 seconds East at a distance of 45.22 feet, being the end of a 547.85 feet long by 30.00 feet wide shared easement of ingress and egress; and subject to the public easement of State Route 664 and any other public or private easements of record;

The above shared easement of ingress and egress is intended to describe part of the remaining 23.53 acres of a surveyed tract as deeded to Robert and Kimberly Zearley, deed reference Volume OR52, Page 156, Hocking County Recorder's Office. This survey was based upon information obtained from tax maps, deed descriptions, previous surveys, existing monumentation, and an existing public road. The reference bearing for this survey is the West line of Section 3 as North 0 degrees 05 minutes 15 seconds East. Bearings are based upon an assumed meridian and are to denote angles only. All iron pins set by this survey are 5/8" by 30" and are capped by a 1-1/4" plastic identification cap stamped LPG-6344. The above described property was surveyed by Larry P. Gerstner, Ohio Registered Surveyor No. 6344, on September 10, 1997.



Approved - Mathematically
Hocking County Engineer's office
By: *[Signature]* Date: 9-24-97

[Signature]
Larry P. Gerstner

Survey by:

Larry P. Gerstner - Engineering and Surveying
9 East Second Street, Suite A, Logan, Ohio 43138 385-4260

MARION 3

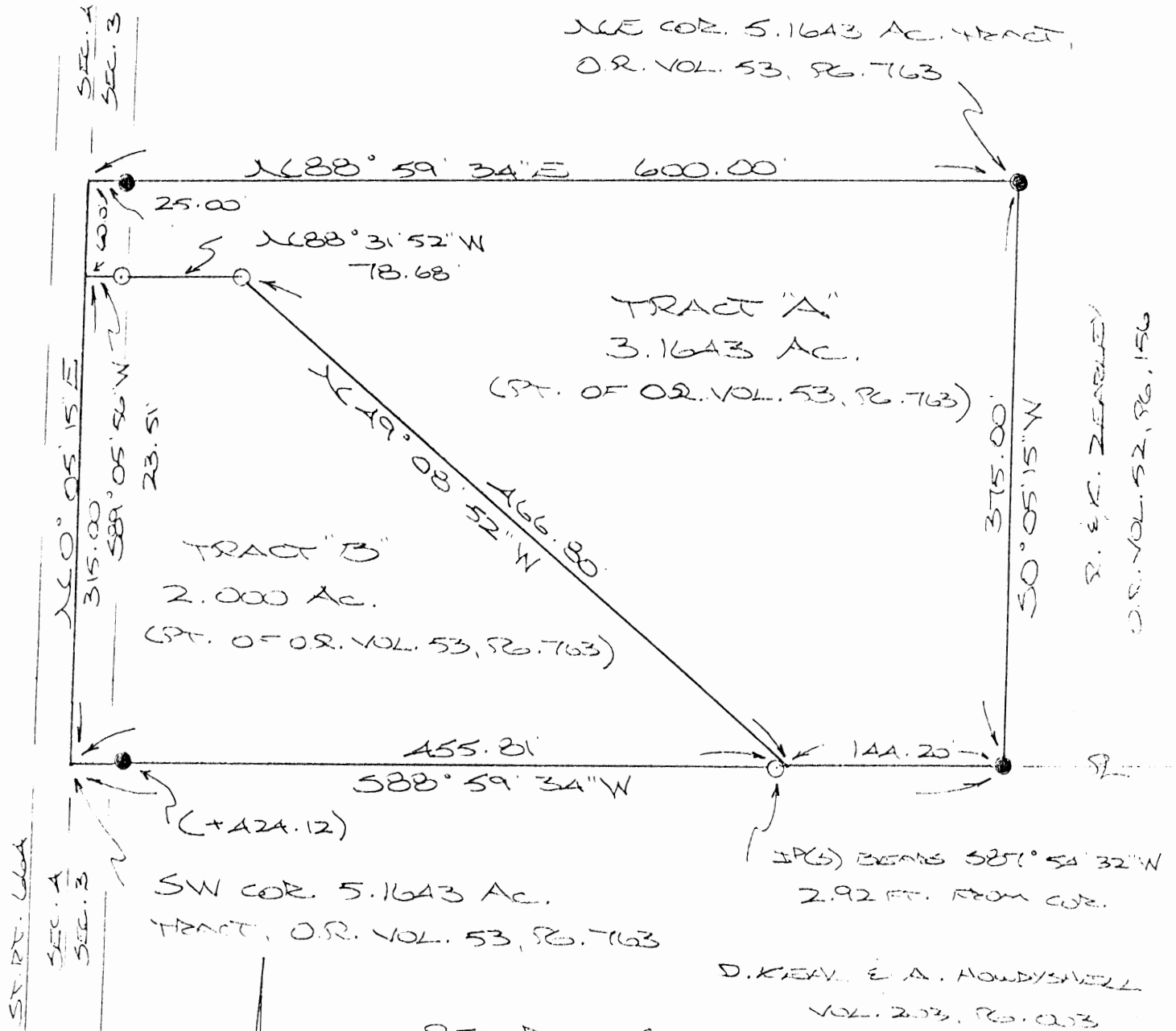
BEING A PART OF THE N¹/₂ OF THE NW¹/₄ OF SEC. 3, MARION TWP., T-15N, R-17W, HOCKING CO., OHIO

3.1643 Ac.
2.00 Ac.

NOTE: CITED BEARINGS ARE BASED ON THE BEARING SYSTEM OF THE 5.1643 AC. TRACT DESCRIBED IN O.R. VOL. 53, PG. 763.

R. E. K. ZEARLEY
O.R. VOL. 52, PG. 156

NW COR. 5.1643 AC. TRACT,
O.R. VOL. 53, PG. 763



REFERENCES:


- COUNTY TAX PLATS
- SURVEYS OF RECORD
- 1880 PLAT RECORDS
- DEEDS (AS NOTED)

Approved - Mathematically
Hocking County Engineer's Office
BY J. S. T. Date 4-18-97

SUBDIVISION REGULATIONS WAIVED
PENDING HEALTH DEPT. APPROVAL



APPROVED
LOGAN HOCKING COUNTY
HEALTH DEPT.
Date 5-12-97 KRM



- = 5/8" x 30" STAKE PIN (S) W/ 2D CAP
- = 1/2" x 30" STAKE PIN (PREV. SET) W/ 2D CAP

PLAT PREPARED FROM SURVEY
MADE APRIL 14, 1997, BY:

[Signature]
OHIO REGISTERED SURVEYOR NO. 6803

DATE 4-18-97

DESCRIPTION OF SURVEY FOR MR. DAVID BORROR

TRACT "A"

Being a part of the 5.1643 Ac. tract described in Vol. 53, Pg. 763, Hocking Co. Official Records, situated in the W 1/2 of the NW 1/4 of Sec. 3, Marion Twp., T-15N, R-17W, Hocking Co., Ohio, and being more particularly described as follows:

Beginning at an iron pin previously set on the NE corner of said 5.1643 Ac. tract;

Thence with the east and south lines of said tract the following two (2) courses:

1) S 0 degrees 05' 15" W a distance of 375.00 ft. to an iron pin previously set;

2) S 88 degrees 59' 34" W a distance of 144.20 ft. to a point, said point being referenced by an iron pin set which bears S 87 degrees 54' 32" W a distance of 2.92 ft.;

Thence, with a new line, N 49 degrees 08' 52" W a distance of 466.80 ft. to an iron pin set;

Thence N 88 degrees 31' 52" W a distance of 78.68 ft. to an iron pin set;

Thence S 89 degrees 05' 56" W a distance of 23.51 ft. to a point on the west line of Sec. 3;

Thence, with said west line and within the right-of-way of St. Rt. 664, N 0 degrees 05' 15" E a distance of 60.00 ft. to a point;

Thence, leaving said west section line and with the north line of said 5.1643 Ac. parent tract, N 88 degrees 59' 34" E, passing an iron pin previously set at 25.00 ft., going a total distance of 600.00 ft. to the place of beginning, containing 3.1643 acres, more or less, and being subject to the right-of-way of St. Rt. 664 and all valid easements.


Cited bearings are based on the bearing system of the 5.1643 Ac. tract described in O.R. Vol. 53, Pg. 763.


All iron pins described as being set are 5/8" X 30" with an attached plastic identification cap.

All iron pins described as being previously set are 1/2" X 30" with an attached plastic identification cap.

The above description is the result of an actual survey made by Michael P. Berry, Ohio Registered Surveyor No. 6803, on April 14, 1997.

Approved - Mathematically
Hocking County Engineer's Office
M ST Date 4-18-97


Michael P. Berry #6803


4-18-97

APPROVED
LOGAN-HOCKING COUNTY
HEALTH DEPT.
Date 5-12-97 KRM

DESCRIPTION OF SURVEY FOR MR. DAVID BORROR

TRACT "B"

Being a part of the 5.1643 Ac. tract described in Vol. 53, Pg. 763, Hocking Co. Official Records, situated in the W 1/2 of the NW 1/4 of Sec. 3, Marion Twp., T-15N, R-17W, Hocking Co., Ohio, and being more particularly described as follows:

Beginning at a point on the west line of Sec. 3, said point being the SW corner of said 5.1643 Ac. parent tract;

Thence, with the west line of Sec. 3 and within the right-of-way of St. Rt. 664, N 0 degrees 05' 15" E a distance of 315.00 ft. to a point;

Thence, with a new line, N 89 degrees 05' 56" E a distance of 23.51 ft. to an iron pin set;

Thence S 88 degrees 31' 52" E a distance of 78.68 ft. to an iron pin set;

Thence S 49 degrees 08' 52" E a distance of 466.80 ft. to a point on the south line of said 5.1643 Ac. parent tract, said point being referenced by an iron pin set which bears S 87 degrees 54' 32" W a distance of 2.92 ft.;

Thence, with said south line, S 88 degrees 59' 34" W, passing an iron pin previously set at 424.12 ft., going a total distance of 455.81 ft. to the place of beginning, containing 2.000 acres, more or less, and being subject to the right-of-way of St. Rt. 664 and all valid easements.


Cited bearings are based on the bearing system of the 5.1643 Ac. tract described in O.R. Vol. 53, Pg. 763.

All iron pins described as being set are 5/8" X 30" with an attached plastic identification cap.

All iron pins described as being previously set are 1/2" X 30" with an attached identification cap.

The above description is the result of an actual survey made by Michael P. Berry, Ohio Registered Surveyor No. 6803, on April 14, 1997.

Approved - Mathematically
Hocking County Engineer's office
M ST Date 4-18-97


Michael P. Berry #6803

SUBDIVISION REGULATIONS WAIVED
PENDING HEALTH DEPT. APPROVAL

BY M DATE 4-18-97

APPROVED
LOGAN-HOCKING COUNTY
HEALTH DEPT.
Date 5-12-97 KRM

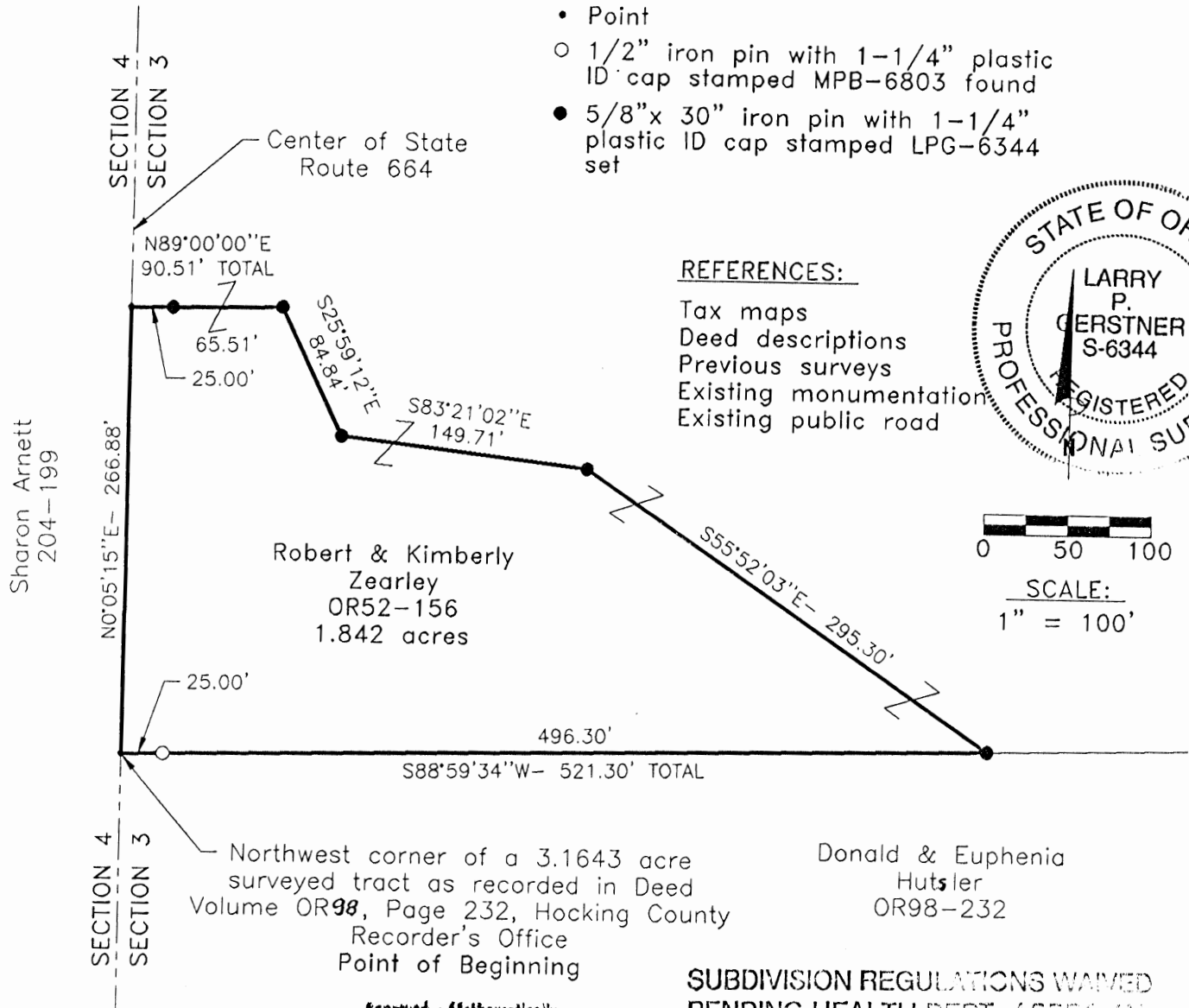
MARION 3
1.842 Ac.

PLAT OF A 1.842 ACRE TRACT FOR ROBERT ZEARLEY

Situated in Marion Township, Hocking County, Ohio; being part of the West half of the North-west quarter of Section 3, Township 15, Range 17.

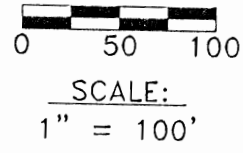
LEGEND

- Point
- 1/2" iron pin with 1-1/4" plastic ID cap stamped MPB-6803 found
- 5/8"x 30" iron pin with 1-1/4" plastic ID cap stamped LPG-6344 set



REFERENCES:

- Tax maps
- Deed descriptions
- Previous surveys
- Existing monumentation
- Existing public road



Approved - Mathematically
Hocking County Engineer's office
By L.P.G. Date 7-1-97

SUBDIVISION REGULATIONS WAIVED
PENDING HEALTH DEPT. APPROVAL
BY L. Gerstner DATE 7-1-97

REFERENCE BEARING:

The West line of Section 3 as North 0 degrees 05 minutes 15 seconds East. Bearings are based upon an assumed meridian and are to denote angles only.

CERTIFICATION:

I hereby certify that an actual survey was made under my supervision of the premises shown hereon on the 26th day of June, 1997 and that the plat is a correct representation of the premises as described by said survey.

Larry P. Gerstner
Registered Surveyor No. 6344

Survey by: Larry P. Gerstner - Engineering and Surveying
9 East Second Street, Suite A, Logan, Ohio 43138
(614) 385-4260

SURVEY DESCRIPTION OF A 1.842 ACRE TRACT FOR ROBERT ZEARLEY

Situated in Marion Township, Hocking County, Ohio; being part of the West half of the Northwest quarter of Section 3, Township 15, Range 17; and being more particularly described as follows:

Beginning at a point in State Route 664 on the West line of Section 3 at the Northwest corner of a 3.1643 acre surveyed tract as recorded in Deed Volume OR98, Page 232, Hocking County Recorder's Office; thence with the West line of Section 3 and with State Route 664 North 0 degrees 05 minutes 15 seconds East a distance of 266.88 feet to a point;

thence leaving State Route 664 North 89 degrees 00 minutes 00 seconds East a distance of 90.51 feet to a 5/8" iron pin set and passing a 5/8" iron pin set at a distance of 25.00 feet;

thence South 25 degrees 59 minutes 12 seconds East a distance of 84.84 feet to a 5/8" iron pin set;

thence South 83 degrees 21 minutes 02 seconds East a distance of 149.71 feet to a 5/8" iron pin set;

thence South 55 degrees 52 minutes 03 seconds East a distance of 295.30 feet to a 5/8" iron pin set;

thence South 88 degrees 59 minutes 34 seconds West a distance of 521.30 feet to the point of beginning, passing a 1/2" iron pin with 1-1/4" plastic ID cap stamped MPB-6803 found at a distance of 496.30 feet, containing 1.842 acres more or less, and subject to the public easement of state Route 664 and any other public or private easements of record;

The above 1.842 acre survey is intended to describe part of the remaining 23.53 acres of a surveyed tract as deeded to Robert and Kimberly Zearley, deed reference Volume OR52, Page 156, Hocking County Recorder's Office. This survey was based upon information obtained from tax maps, deed descriptions, previous surveys, existing monumentation, and an existing public road. The reference bearing for this survey is the West line of Section 3 as North 0 degrees 05 minutes 15 seconds East. Bearings are based upon an assumed meridian and are to denote angles only. All iron pins set by this survey are 5/8" by 30" and are capped by a 1-1/4" plastic identification cap stamped LPG-6344. The above described property was surveyed by Larry P. Gerstner, Ohio Registered Surveyor No. 6344, on June 26, 1997.



Larry P. Gerstner

Approved - Mathematically
Hocking County Engineer's Office
By *RPN* Date 7-1-97

SUBDIVISION REGULATIONS WAIVED
PENDING HEALTH DEPT. APPROVAL
BY *R* DATE 7-1-97

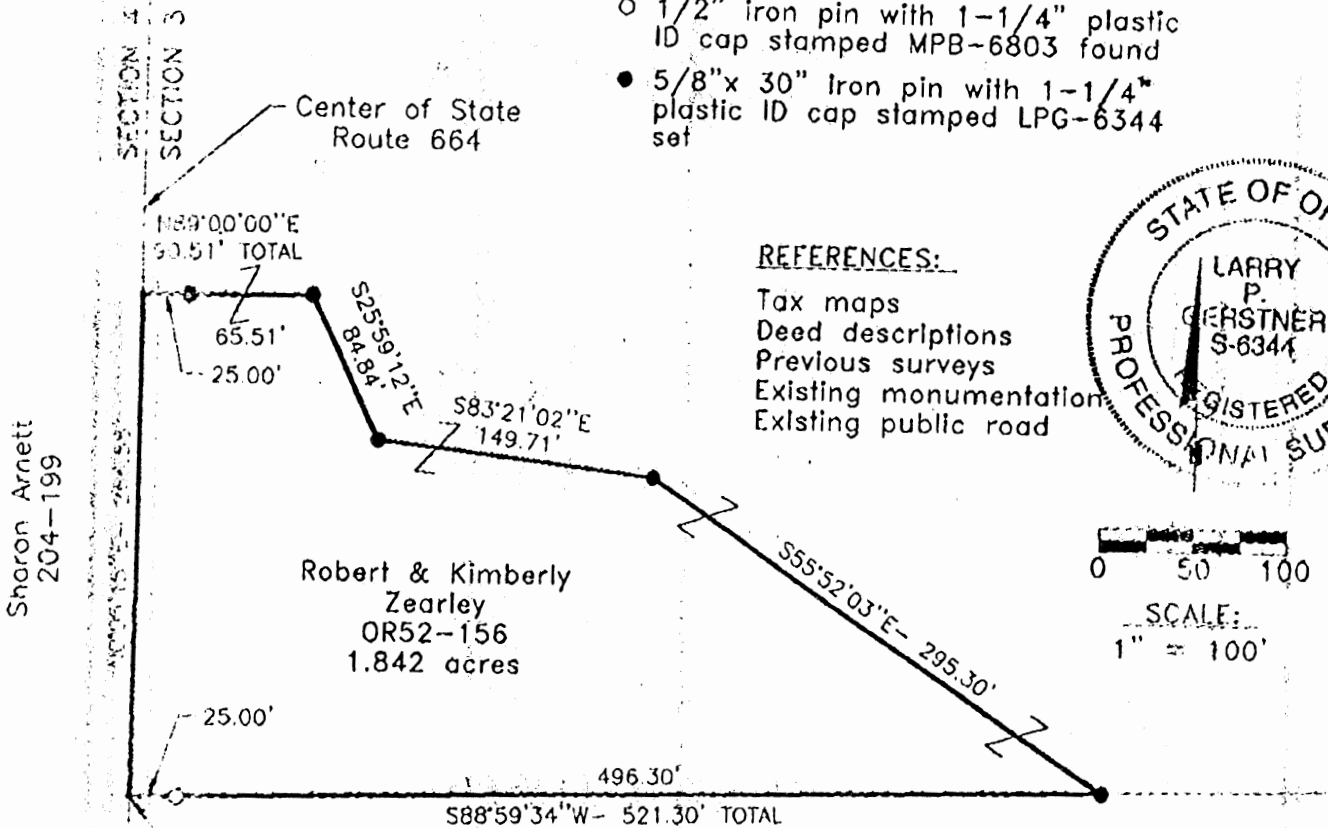
Survey by:
Larry P. Gerstner - Engineering and Surveying
9 East Second Street, Suite A, Logan, Ohio 43138 385-4260

PLAT OF A 1.842 ACRE TRACT FOR ROBERT ZEARLEY

Situated in Marion Township, Hocking County, Ohio; being part of the West half of the North-west quarter of Section 3, Township 15, Range 17.


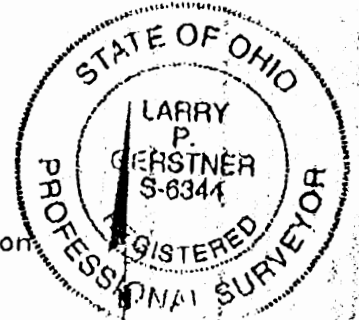
LEGEND

- Point
- 1/2" iron pin with 1-1/4" plastic ID cap stamped MPB-6803 found
- 5/8"x 30" Iron pin with 1-1/4" plastic ID cap stamped LPG-6344 set



REFERENCES:

- Tax maps
- Deed descriptions
- Previous surveys
- Existing monumentation
- Existing public road



SCALE:
1" = 100'

Sharon Arnett
204-199

Robert & Kimberly
Zearley
OR52-156
1.842 acres

Donald & Euphenia
Hutsler
OR98-232

Northwest corner of a 3.1643 acre surveyed tract as recorded in Deed Volume OR98, Page 232, Hocking County Recorder's Office Point of Beginning

APPROVED
HOCKING COUNTY
HEALTH DIST

DATE

7-5-97

Approved - Mathematically
Hocking County Engineer's Office
L. P. Gerstner Date 7-1-97

SUBDIVISION REGULATIONS WAIVED
PENDING HEALTH DEPT. APPROVAL

BY *L. P. Gerstner* DATE 7-1-97

REFERENCE BEARING:

The West line of Section 3 as North 0 degrees 05 minutes 15 seconds East. Bearings are based upon an assumed meridian and are to denote angles only.

CERTIFICATION:

I hereby certify that an actual survey was made under my supervision of the premises shown hereon on the 26th day of June, 1997 and that the plat is a correct representation of the premises as described by said survey.

Larry P. Gerstner
Registered Surveyor No. 6344

Survey by:

Larry P. Gerstner - Engineering and Surveying
9 East Second Street, Suite A, Logan, Ohio 43138
(614) 385-4260

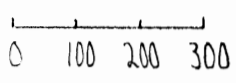
MARION 3+10
TOT. 77.74 AC.

PLAT OF 77.74 ACRE TRACT FOR EDWARD HONTON

Situated in Marion Township, Hocking County, Ohio; being part of the West half of the Northeast quarter of Section 10 and part of the Southwest quarter of the Southeast quarter of Section 3, both of Township 15, Range 17.

SCALE:

1" = 300'



PAVL & BETTY DENT
208-719

WILLIAM KESSLER et al
138-43 & 183-495

HARRY & PAULINE JOHNSON
203-299

LEGEND:

- 5/8" iron pin with 1 1/4" plastic ID cap set
- 5/8" iron pin found
- Stone found
- △ 3/4" harrow tooth pin found



EDWARD HONTON & MELODEE KORNACKER
221-241

REFERENCES:

- Tax maps
- Deed descriptions
- Previous surveys
- Existing monumentation
- Existing public road

REFERENCE BEARING:

The North line of Section 10 as North 90 degrees 00 minutes 00 seconds East.

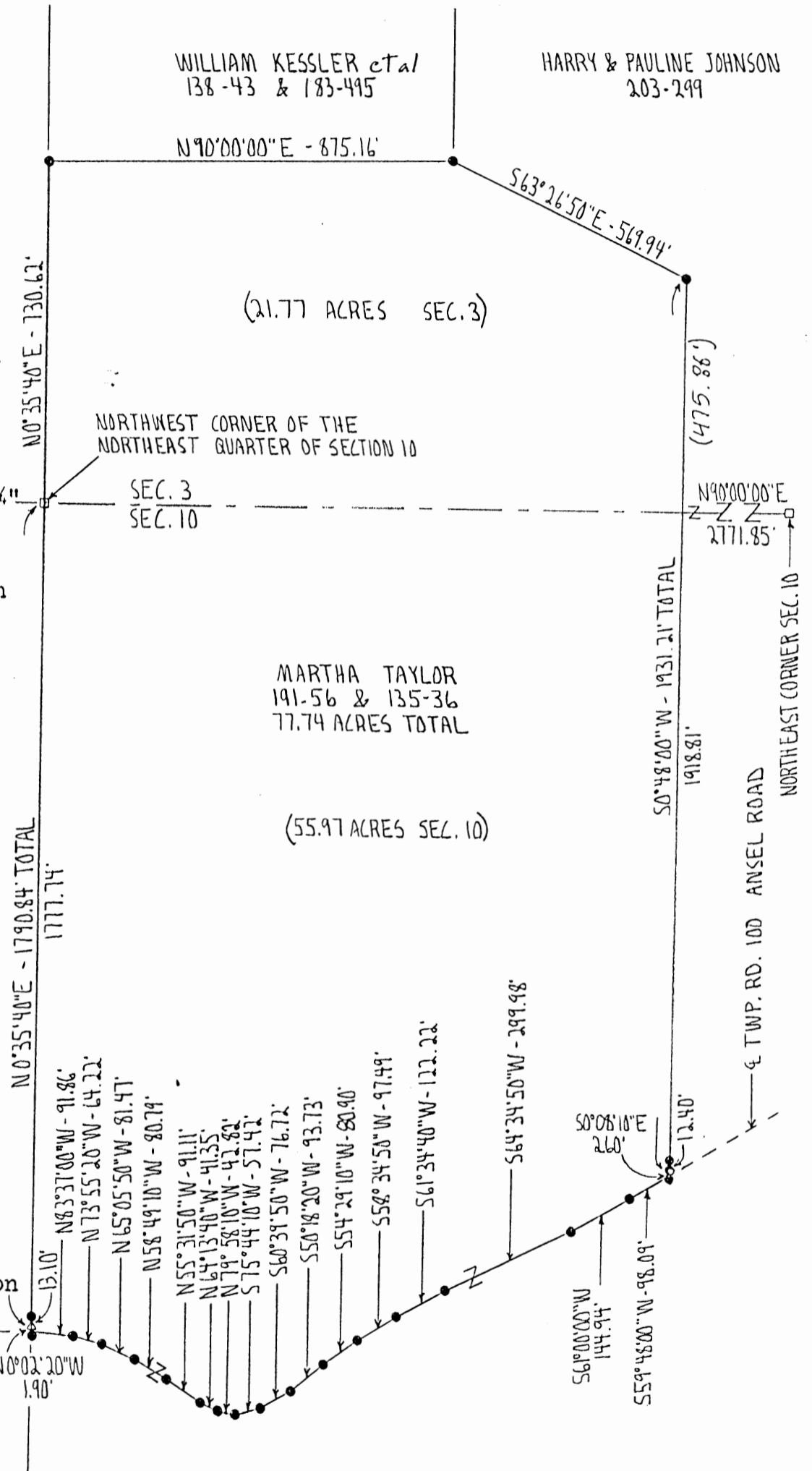
ROBERT & CYNTHIA BURRIS
149-344

I hereby certify that an actual survey was made under my supervision of the premises shown hereon on the 6th day of August, 1992 and that the plat is a correct representation of the premises as described by said survey.

Approved - Mathematically
Hocking County Engineer's office
By [Signature] Date 8-7-92

[Signature]
Registered Surveyor No. 6344

Survey by: Larry P. Gerstner - Engineering and Surveying
119 West Main St., Logan, Ohio 43138 385-4260



SURVEY DESCRIPTION OF 77.74 ACRE TRACT FOR EDWARD HONTON

Situated in Marion Township, Hocking County, Ohio; being part of the West half of the Northeast quarter of Section 10 and part of the Southwest quarter of the Southeast quarter of Section 3, both of Township 15, Range 17; and being more particularly described as follows:

Beginning at a stone found at the Northwest corner of the Northeast quarter of Section 10, from which a stone found at the Northeast corner of Section 10 Bears North 90 degrees 00 minutes 00 seconds East at a distance of 2771.85 feet;

thence going into Section 3 North 0 degrees 35 minutes 40 seconds East a distance of 730.62 feet to a 5/8" iron pin set;

thence North 90 degrees 00 minutes 00 seconds East a distance of 875.16 feet to a 5/8" iron pin set;

thence South 63 degrees 26 minutes 50 seconds East a distance of 569.94 feet to a 5/8" iron pin set;

thence South 0 degrees 48 minutes 00 seconds West a distance of 1931.21 feet to a 5/8" iron pin found in Township Road 100, Ansel Road, passing into Section 10 at a distance of 475.86 feet and passing a 5/8" iron pin set at a distance of 1918.81 feet;

thence South 0 degrees 08 minutes 10 seconds East a distance of 2.60 feet to a 5/8" iron pin set in the center of said Township Road 100;

thence with the center of said Township Road 100 the following sixteen bearings and distances:

1) South 59 degrees 48 minutes 00 seconds West a distance of 98.09 feet to a 5/8" iron pin set;

2) South 61 degrees 00 minutes 00 seconds West a distance of 144.94 feet to a 5/8" iron pin set;

3) South 64 degrees 34 minutes 50 seconds West a distance of 299.98 feet to a 5/8" iron pin set;

4) South 61 degrees 34 minutes 40 seconds West a distance of 122.22 feet to a 5/8" iron pin set;

5) South 58 degrees 34 minutes 50 seconds West a distance of 97.49 feet to a 5/8" iron pin set;

6) South 54 degrees 29 minutes 10 seconds West a distance of 80.90 feet to a 5/8" iron pin set;

7) South 50 degrees 18 minutes 20 seconds West a distance of 93.73 feet to a 5/8" iron pin set;

8) South 60 degrees 39 minutes 50 seconds West a distance of 76.72 feet to a 5/8" iron pin set;

9) South 75 degrees 44 minutes 10 seconds West a distance of 57.42 feet to a 5/8" iron pin set;

10) North 79 degrees 58 minutes 10 seconds West a distance of 42.82 feet to a 5/8" iron pin set;

11) North 64 degrees 13 minutes 40 seconds West a distance of 41.35 feet to a 5/8" iron pin set;

12) North 55 degrees 31 minutes 50 seconds West a distance of 91.11 feet to a 5/8" iron pin set;

13) North 58 degrees 49 minutes 10 seconds West a distance of 80.79 feet to a 5/8" iron pin set;

14) North 65 degrees 05 minutes 50 seconds West a distance of 81.47 feet to a 5/8" iron pin set;

15) North 73 degrees 55 minutes 20 seconds West a distance of 64.22 feet to a 5/8" iron pin set;

16) North 83 degrees 37 minutes 00 seconds West a distance of 91.86 feet to a 5/8" iron pin set;

thence leaving the center of said Township Road 100 North 0 degrees 02 minutes 20 seconds West a distance of 1.90 feet to a 3/4" harrow tooth pin found in said Township Road 100;

thence leaving said Township Road 100 North 0 degrees 35 minutes 40 seconds East a distance of 1790.84 feet to the point of beginning, passing a 5/8" iron pin set at a distance of 13.10 feet, containing 77.74 acres more or less with 21.77 acres being in Section 3 and 55.97 acres being in Section 10, and subject to the public easement of said Township Road 100 and any private easements of record.

The above 77.74 acre survey is intended to describe all that property lying North of Township Road 100 as deeded to Martha Taylor, deed references Volumes 135 and 191, Pages 36 and 56, Hocking County Recorder's Office. This survey was based upon information obtained from tax maps, deed descriptions, previous surveys, existing monumentation, and an existing public road. The reference bearing for this survey is the North line of Section 10 as North 90 degrees 00 minutes 00 seconds East. All iron pins set by this survey are capped by a 1-1/4" plastic identification cap. The above described property was surveyed by Larry P. Gerstner, Ohio Registered Surveyor No. 6344, on August 6, 1992.

Larry P. Gerstner



Approved - Mathematically
Hocking County Engineer's office
By RFN Date 6-7-92


Survey by:

Larry P. Gerstner - Engineering and Surveying
119 West Main Street, Logan, Ohio 43138 385-4260

PROFESSIONAL LAND SURVEYORS

- BUILDING PLANS
- LOTS & FARM SURVEYS
- SUB-DIVISIONS
- LAND PLANNING
- CONSTRUCTION


SEYMOUR & ASSOCIATES



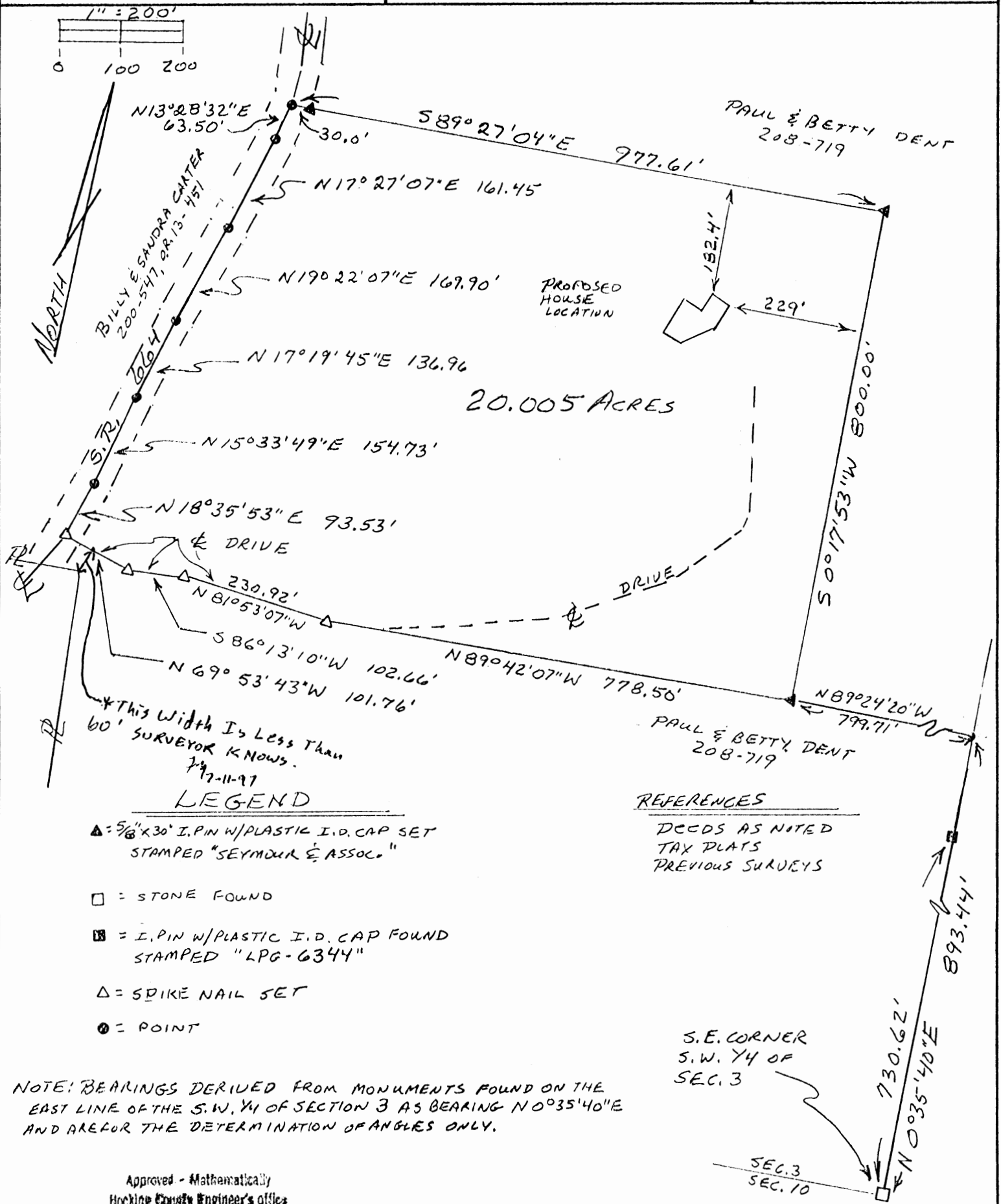
P.O. BOX 624
LOGAN, OHIO 43138
385-5954

PART OF THE SOUTHWEST
QUARTER OF SECTION 3,
T15N, R17W,
MARION TOWNSHIP,
HOCKING COUNTY, OHIO

MARION 3



STATE OF OHIO
GEORGE F. SEYMOUR
S-6044
REGISTERED
SURVEYOR
20.005 AC.



- LEGEND**
- ▲ = 5/8" x 30" I. PIN W/ PLASTIC I.D. CAP SET STAMPED "SEYMOUR & ASSOC."
 - = STONE FOUND
 - ▣ = I. PIN W/ PLASTIC I.D. CAP FOUND STAMPED "LPG-6344"
 - △ = SPIKE NAIL SET
 - = POINT

REFERENCES

DCDS AS NOTED
TAX PLATS
PREVIOUS SURVEYS

NOTE: BEARINGS DERIVED FROM MONUMENTS FOUND ON THE EAST LINE OF THE S.W. 1/4 OF SECTION 3 AS BEARING N0°35'40"E AND ARE FOR THE DETERMINATION OF ANGLES ONLY.

Approved - Mathematically
Hocking County Engineer's Office
MAE Date 7-11-97

PLAT PREPARED FROM SURVEY MADE
JULY 9, 1997 BY

George F. Seymour
PROFESSIONAL SURVEYOR #6044

EXHIBIT "A"

Being a part of the tract of land of land that is now or formerly in the name of Paul and Betty Dent as recorded in Deed Book 208 at page 719, Hocking County Recorder's Office, said tract being part of the southwest quarter of Section 3, T15N, R17W, Marion Township, Hocking County, State of Ohio, and being more particularly described as follows:

Beginning, for reference, at a stone found on the southeast corner of the southwest quarter of Section 3;

Thence along the east line of the southwest quarter, North 00 degrees 35 minutes 40 seconds East, passing through a 5/8" iron pin with a plastic identification cap stamped "L.P.G.-6344" found at 730.62 feet, going a total distance of 893.44 feet to a point;

Thence leaving the east line of the southwest quarter, North 89 degrees 24 minutes 20 seconds West a distance of 799.71 feet to a 5/8" X 30" iron pin with a plastic identification cap set and the principal place of beginning for the tract herein described;

Thence with a new line through the grantor's land, North 89 degrees 42 minutes 07 seconds West a distance of 778.50 feet to a spike nail set in the center of an existing drive;

Thence continuing with a new line through the grantor's land along the center of said existing drive the following three courses:

1. North 81 degrees 53 minutes 07 seconds West a distance of 230.92 feet to a spike nail set;
2. South 86 degrees 13 minutes 10 seconds West a distance of 102.66 feet to a spike nail set, and;
3. North 69 degrees 53 minutes 43 seconds West a distance of 101.76 feet to a spike nail set in the center of State Route 664 and the grantor's west line;

Thence along the grantor's west line and the center of said road the following six courses:

1. North 18 degrees 35 minutes 53 seconds East a distance of 93.53 feet to a point;
2. North 15 degrees 33 minutes 49 seconds East a distance of 154.73 feet to a point;
3. North 17 degrees 19 minutes 45 seconds East a distance of 136.96 feet to a point;
4. North 19 degrees 22 minutes 07 seconds East a distance of 169.90 feet to a point;
5. North 17 degrees 27 minutes 07 seconds East a distance of 161.45 feet to a point, and;
6. North 13 degrees 28 minutes 32 seconds East a distance of 63.50 feet to a point;

Thence leaving the center of State Route 664 and with a new line through the grantor's land the following two courses:

1. South 89 degrees 27 minutes 04 seconds East, passing through a 5/8" X 30" iron pin with a plastic identification cap set at 30.00 feet, going a total distance of 977.61 feet to a 5/8" X 30" iron pin with a plastic identification cap set, and;

[continued on page 2]

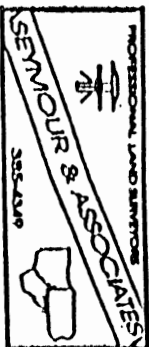


EXHIBIT "A"

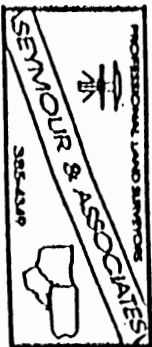
2. South 00 degrees 17 minutes 53 seconds West a distance of 800.00 feet to the principal place of beginning, containing 20.005 acres, more or less, and subject to the right of way of State Route 664 and all easements of record.

All 5/8" X 30" iron pins with plastic identification caps set are stamped "Seymour & Associates".

The bearings used in the above described tract were based on the east line of the southwest quarter of Section 3 as bearing North 00 degrees 35 minutes 40 seconds East and are for the determination of angles only.

The above described tract was surveyed by George F. Seymour, Ohio Professional Surveyor No. 6044, July 9, 1997.

Approved - Mathematically
Hocking County Engineer's Office
By *AS* Date *7-11-97*



MARION (3) 10, 11

84.98 Ac.
Sec 3+10

52.88 Ac.
Sec 3+10

18.70 Ac.
Sec 10+11

(56.91 Ac., 28.07 Ac.) (48.31 Ac., 4.57 Ac.) (13.54 Ac., 5.16 Ac.)

Cannon Land Surveying

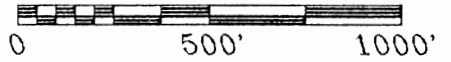
7945 Twp. Rd. 114 NE
New Lexington, Ohio 43764
(614) 342-2835

Bearings Shown Hereon are to an Assumed Meridian and Are Used to Denote Angles Only.

Data References: U. S. G. S. Maps, Tax Maps, Deed Descriptions, and Existing Monumentation.

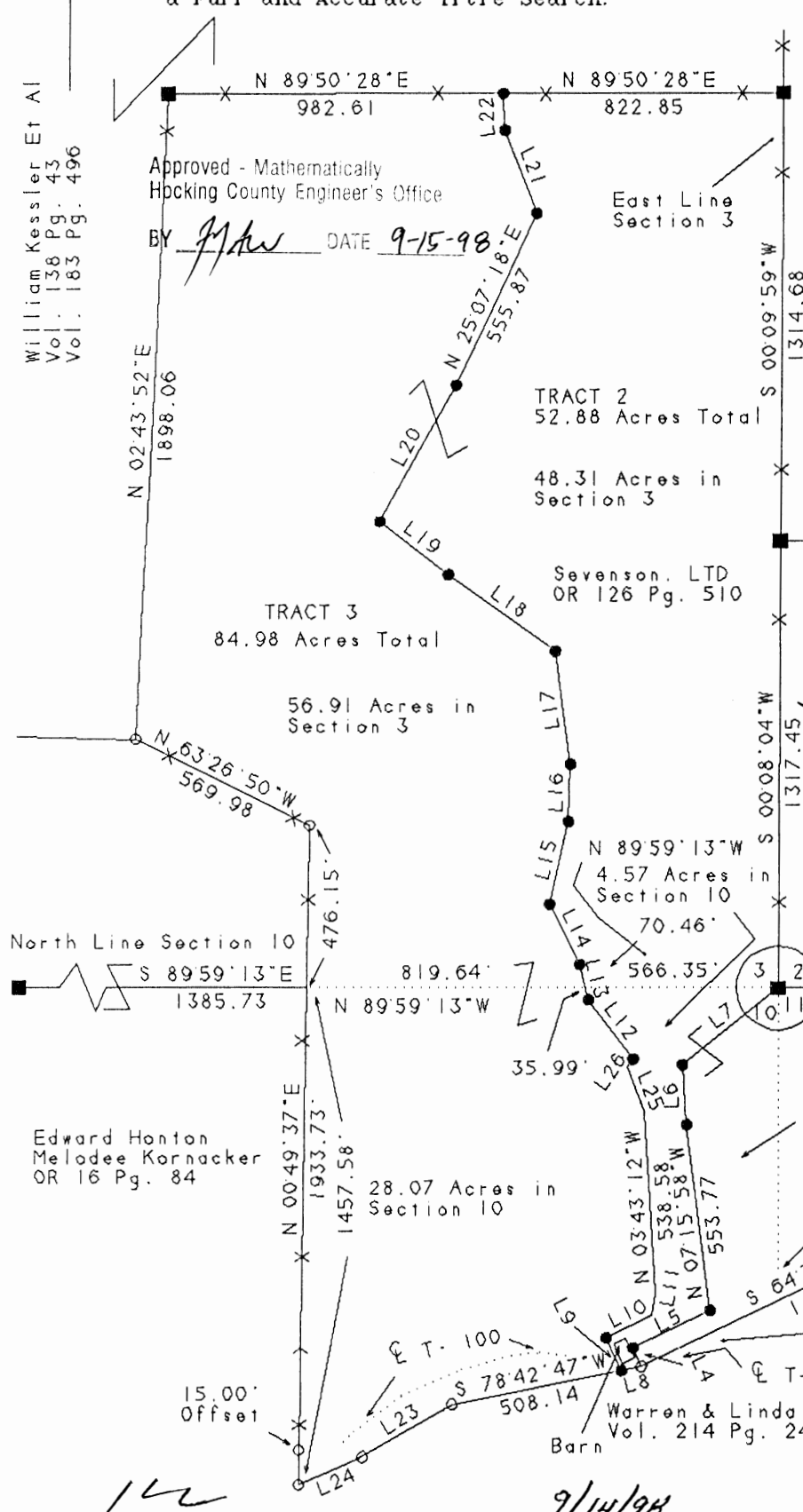
This Survey is Subject to any Facts That May be Disclosed by a Full and Accurate Title Search.

Scale 1" = 500'



Bernard Schmeltzer
Vol. 156 Pg. 140

LINE	BEARING	DISTANCE
L 1	S 05°10'10"E	262.25
L 2	S 17°13'30"W	225.40
L 3	S 37°47'30"W	150.10
L 4	N 25°24'30"W	60.00
L 5	N 64°35'30"E	252.01
L 6	N 04°07'19"W	176.22
L 7	N 51°29'09"E	358.66
L 8	S 78°42'47"W	60.00
L 9	N 25°24'30"W	105.36
L 10	N 64°35'30"E	149.15
L 11	N 09°59'08"E	66.15
L 12	N 37°26'48"W	216.60
L 13	N 13°59'39"W	106.45
L 14	N 26°42'56"W	199.64
L 15	N 12°48'35"E	247.80
L 16	N 02°10'26"E	170.49
L 17	N 07°37'09"W	337.95
L 18	N 54°38'21"W	387.48
L 19	N 52°22'29"W	255.62
L 20	N 29°05'41"E	457.05
L 21	N 21°00'22"W	263.17
L 22	N 02°33'22"W	107.53
L 23	S 59°43'19"W	305.40
L 24	S 66°27'23"W	203.23
L 26	N 34°11'15"E	27.38
L 25	N 20°21'19"W	140.08



William Kessler Et Al
Vol. 138 Pg. 43
Vol. 183 Pg. 496

Approved - Mathematically
Hocking County Engineer's Office

BY *[Signature]* DATE 9-15-98

TRACT 2
52.88 Acres Total
48.31 Acres in Section 3

TRACT 3
84.98 Acres Total
56.91 Acres in Section 3

Sevenson, LTD
OR 126 Pg. 510
4.57 Acres in Section 10

Warren & Linda Klingenberg
OR 41 Pg. 878
North Line Section 11

Edward Honton
Melodee Kornacker
OR 16 Pg. 84
28.07 Acres in Section 10

TRACT 1
18.70 Acres Total
5.16 Acres in Section 10
13.54 Acres in Section 11

Warren & Linda Klingenberg
Vol. 214 Pg. 247
Barn

Legend

- Iron Pin Set
- 5/8" Rebar W/Cap
- Iron Pin Found
- ⊗ Post
- ▲ R.R. Spike Set
- △ R.R. Spike Found
- ⊙ Drilled Hole 5/8"
- Stone Found
- PK Nail Set
- ⊙ PK Nail Found
- *-x Fence
- ➔ Basis Of Bearings

Kevin Cannon
Reg. # 7224

Date 9/14/98

Survey For: Paul Oberhauser
State: Ohio
County: Hocking
Township: Marion
T- 15 R- 17 Lot: N/A
Section: 3, 11 & 10
City or Village: N/A
Subdivision: N/A
Parcel #: N/A





CANNON LAND SURVEYING

7945 TWP RD. 114 NE
NEW LEXINGTON, OHIO 43764
614-342-2835

DEED DESCRIPTION

Situated in the State of Ohio, County of Hocking, Township of Marion, T-15, R-17, being a part of Severson LTD OR 126 Pg. 510, being part of the Northeast Quarter of Section 10 & the Northwest Quarter of Section 11, and more particularly described as follows:

~~(TRACT 1)~~ Beginning at a stone found at the Northeast corner of Section 10; thence along the North line of Section 11 South 89 Degrees 54 Minutes 56 Seconds East 818.30 feet to an iron pin set; thence South 05 Degrees 10 Minutes 10 Seconds East 262.25 feet to an iron pin set; thence South 17 Degrees 13 Minutes 30 Seconds West 225.40 feet to an iron pin set; thence South 37 Degrees 47 Minutes 30 Seconds West 150.10 feet to an iron pin set; thence South 64 Degrees 35 Minutes 30 Seconds West 1199.00 feet to an iron pin found, passing the East line of Section 10 at 758.76 feet; thence North 25 Degrees 24 Minutes 30 Seconds West 60.00 feet to an iron pin set; thence North 64 Degrees 35 Minutes 30 Seconds East 252.01 feet to an iron pin set; thence North 07 Degrees 15 Minutes 58 Seconds West 553.77 feet to an iron pin set; thence North 04 Degrees 07 Minutes 19 Seconds West 176.22 feet to an iron pin set; thence North 51 Degrees 29 Minutes 09 Seconds East 358.66 feet to the place of beginning, containing 5.16 acres in Section 10 & 13.54 acres in Section 11, being 18.70 acres total, more or less, subject to all legal highways and easements.

See plat attached.

The above tract has 60.00' of road frontage on T-100.

Subject to Twp. Rd. 100 R/W.

Iron pins set are 5/8 inch rebar with plastic identification caps.

Bearings are based on the North line of Section 11 as being South 89 Degrees 54 Minutes 56 Seconds East.

This description was written from a survey made by Kevin Cannon 7224, September 14, 1998.

Kevin Cannon

Kevin Cannon
Reg. No. 7224

9/14/98
Date

Approved - Mathematically
Hocking County Engineer's Office

BY *JAW* DATE *9-15-98*





CANNON LAND SURVEYING

7945 TWP RD. 114 NE
NEW LEXINGTON, OHIO 43764
614-342-2835

DEED DESCRIPTION

Situated in the State of Ohio, County of Hocking, Township of Marion, T-15, R-17, being a part of Severson LTD OR 126 Pg. 510, being part of the Northeast Quarter of Section 10 & the Southeast Quarter of Section 3, and more particularly described as follows:

~~(TRACT 2)~~ Beginning at a stone found at the Northeast corner of Section 10; thence South 51 Degrees 29 Minutes 09 Seconds West 358.66 feet to an iron pin set; thence South 04 Degrees 07 Minutes 19 Seconds East 176.22 feet to an iron pin set; thence South 07 Degrees 15 Minutes 58 Seconds East 553.77 feet to an iron pin set; thence South 64 Degrees 35 Minutes 30 Seconds West 252.01 feet to an iron pin set; thence South 25 Degrees 24 Minutes 30 Seconds East 60.00 feet to an iron pin found in the centerline of Twp. Rd. 100; thence along said centerline South 78 Degrees 42 Minutes 47 Seconds West 60.00 feet to an iron pin set; thence leaving said centerline North 25 Degrees 24 Minutes 30 Seconds West 105.36 feet to an iron pin set; thence North 64 Degrees 35 Minutes 30 Seconds East 149.15 feet to an iron pin set; thence North 09 Degrees 59 Minutes 08 Seconds East 66.15 feet to a point in the centerline of a dirt road; thence North 03 Degrees 43 Minutes 12 Seconds West 538.58 feet to a point in a dirt road; thence North 20 Degrees 21 Minutes 19 Seconds West 140.08 feet to a point in a dirt road; thence North 34 Degrees 11 Minutes 15 Seconds East 27.38 feet to an iron pin set; thence North 37 Degrees 26 Minutes 48 Seconds West 216.60 feet to an iron pin set; thence North 13 Degrees 59 Minutes 39 Seconds West 106.45 feet to an iron pin set, passing the South line of Section 3 at 35.99 feet; thence North 26 Degrees 42 Minutes 56 Seconds West 199.64 feet to an iron pin set; thence North 12 Degrees 48 Minutes 35 Seconds East 247.80 feet to an iron pin set; thence North 02 Degrees 10 Minutes 26 Seconds East 170.49 feet to an iron pin set; thence North 07 Degrees 37 Minutes 09 Seconds West 337.95 feet to an iron pin set; thence North 54 Degrees 38 Minutes 21 Seconds West 387.48 feet to an iron pin set; thence North 52 Degrees 22 Minutes 29 Seconds West 255.62 feet to an iron pin set; thence North 29 Degrees 05 Minutes 41 Seconds East 457.05 feet to an iron pin set; thence North 25 Degrees 07 Minutes 18 Seconds East 555.87 feet to an iron pin set; thence North 21 Degrees 00 Minutes 52 Seconds West 263.17 feet to an iron pin set; thence North 02 Degrees 33 Minutes 22 Seconds West 107.53 feet to an iron pin set; thence North 89 Degrees 50 Minutes 28 Seconds East 822.85 feet to a stone found on the East line of Section 3; thence along the East Line of Section 3 South 00 Degrees 09 Minutes 59 Seconds West 1314.68 feet to a stone found; thence South 00 Degrees 08 Minutes 04 Seconds West 1317.45 feet to the place of beginning, containing 4.57 acres in Section 10 & 48.31 acres in Section 3, being 52.88 acres total, more or less, subject to all legal highways and easements.



CANNON LAND SURVEYING

7945 TWP RD. 114 NE
NEW LEXINGTON, OHIO 43764
614-342-2835

See plat attached.

the above tract has 60' of road frontage on T-100.

Subject to Twp. Rd. 100 R/W.

Iron pins set are 5/8 inch rebar with plastic identification caps.

Bearings are based on the North line of Section 11 as being South 89 Degrees 54 Minutes 56 Seconds East.

This description was written from a survey made by Kevin Cannon 7224, September 14, 1998.

 /
Kevin Cannon
Reg. No. 7224

 9/14/98
Date

Approved - Mathematically
Hocking County Engineer's Office

BY MA DATE 9-15-98





CANNON LAND SURVEYING

7945 TWP RD. 114 NE
NEW LEXINGTON, OHIO 43764
614-342-2835

DEED DESCRIPTION

Situated in the State of Ohio, County of Hocking, Township of Marion, T-15, R-17, being a part of Severson LTD OR 126 Pg. 510, being part of the Northeast Quarter of Section 10 & the Southeast Quarter of Section 3, and more particularly described as follows:

~~(TRACT 3)~~ Beginning at a stone found at the Northeast corner of Section 10; thence along the North line of Section 10 North 89 Degrees 59 Minutes 13 Seconds West 566.35 feet to a point and the place of beginning; thence South 13 Degrees 59 Minutes 39 Seconds East 35.99 feet to an iron pin set; thence South 37 Degrees 26 Minutes 48 Seconds East 216.60 feet to an iron pin set; thence South 34 Degrees 11 Minutes 15 Seconds West 27.38 feet to a point in a dirt road; thence South 20 Degrees 21 Minutes 19 Seconds East 140.08 feet to a point in a dirt road; thence South 03 Degrees 43 Minutes 12 Seconds East 538.58 feet to a point in a dirt road; thence South 09 Degrees 59 Minutes 08 Seconds West 66.15 feet to a point in a dirt road; thence South 64 Degrees 35 Minutes 30 Seconds West 149.15 feet to an iron pin set; thence South 25 Degrees 24 Minutes 30 Seconds East 105.36 feet to an iron pin set in the centerline of Twp. Rd. 100; thence South 78 Degrees 42 Minutes 47 Seconds West 508.14 feet to an iron pin found; thence South 59 Degrees 43 Minutes 19 Seconds West 305.40 feet to an iron pin found; thence South 66 Degrees 27 Minutes 23 Seconds West 203.23 feet to an iron pin found in the centerline of Twp. Rd. 100; thence leaving said centerline North 00 Degrees 49 Minutes 37 Seconds East 1933.73 feet to an iron pin found, passing the South line of Section 3 at 1457.58 feet and an iron pin found at 15.00 feet; thence North 63 Degrees 26 Minutes 50 Seconds West 569.98 feet to an iron pin found; thence North 02 Degrees 43 Minutes 52 Seconds East 1898.06 feet to a stone found; thence North 89 Degrees 50 Minutes 28 Seconds East 982.61 feet to an iron pin set; thence South 02 Degrees 33 Minutes 22 Seconds East 107.53 feet to an iron pin set; thence South 21 Degrees 00 Minutes 52 Seconds East 263.17 feet to an iron pin set; thence South 25 Degrees 07 Minutes 18 Seconds West 555.87 feet to an iron pin set; thence South 29 Degrees 05 Minutes 41 Seconds West 457.05 feet to an iron pin set; thence South 52 Degrees 22 Minutes 29 Seconds East 255.62 feet to an iron pin set; thence South 54 Degrees 38 Minutes 21 Seconds East 387.48 feet to an iron pin set; thence South 07 Degrees 37 Minutes 09 Seconds East 337.95 feet to an iron pin set; thence South 02 Degrees 10 Minutes 26 Seconds West 170.49 feet to an iron pin set; thence South 12 Degrees 48 Minutes 35 Seconds West 247.80 feet to an iron pin set; thence South 26 Degrees 42 Minutes 56 Seconds East 199.64 feet to an iron pin set; thence South 13 Degrees 59 Minutes 39 Seconds East 70.46 feet to the place of beginning, containing 28.07 acres in Section 10 & 56.91 acres in Section 3, being 84.98 acres total, more or less, subject to all legal highways and easements.

CANNON LAND SURVEYING

7945 TWP RD. 114 NE
NEW LEXINGTON, OHIO 43764
614-342-2835


See plat attached.

Subject to Twp. Rd. 100 R/W.

Iron pins set are 5/8 inch rebar with plastic identification caps.

Bearings are based on the North line of Section 11 as being South 89 Degrees 54 Minutes 56 Seconds East.

This description was written from a survey made by Kevin Cannon 7224, September 14, 1998.




Kevin Cannon
Reg. No. 7224



Date

Approved - Mathematically
Hocking County Engineer's Office

BY  DATE 9-15-98



Marion Tp.

Sec 3

Sec 2

Sec. line

MARION 3

B. stone Hickory 14" 856.19'

Jacob Myers

29.18 chs.

stone A.

Wm Scholl

Lot 2

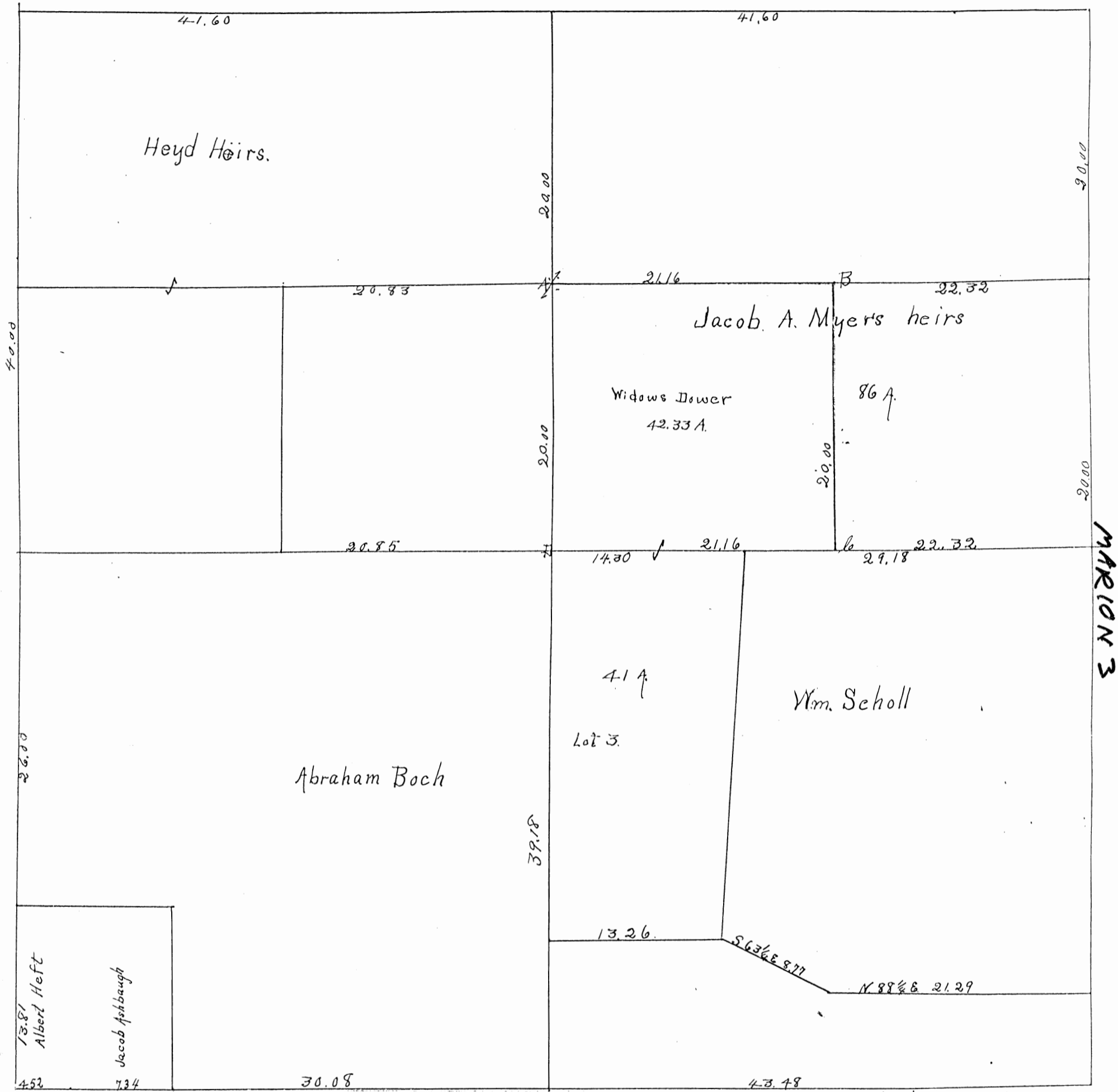
FROM RECORD
OF SURVEYS BOOK
#1 PAGE 265
HOCKING COUNTY
ENGINEERS
OFFICE

Logan, O May 25th 1915

By order of R.W. Bowen Co. Surveyor at request of Wm Scholl surveyed part of Sec. line in Sec 3, Tp 15 R. 17 from A to B. Found old stone at A. Ran tape 29.18 chs. Found old stone at B Missed Stone at B 3.4 ft. Corrected line.

James Bebout C. E.

Sec 3 Tp 15 R. 17



Scale 8chs. to 1 inch.

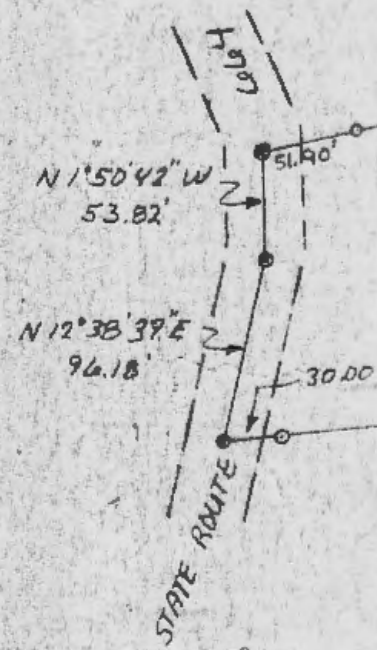
At request of Geo. Williamson Sheriff of Hocking Co. made survey of part of Sec 3 Marion Tp to set off widows dower in the matter of partition of Ellen Myers vs. Jacob Myers and others. The dower as measured off is inclosed in rectangle ABCD above. Found old stone at A ran west 21.16 chs. Turned rts and ran north 20 chs. Placed stakes at B & C. This done under the instructions of Reason Barnes, Adam Leerone, and William Scholl Commissioners in partition
 Survey made Nov 26th 1906

FROM RECORD
 OF SURVEYS BOOK
 #1 PAGE 147
 HOCKING COUNTY
 ENGINEERS
 OFFICE

James Bebout Surveyor Hocking
 Wm. Scholl } Chain Carriers
 Adam Leerone }
 Jacob Myers Assessor

BEING A PART OF THE SOUTHWEST QUARTER OF THE
 NORTHWEST QUARTER OF SECTION 3, T-15, R-17, MARION TOWNSHIP,
 HOCKING COUNTY, STATE OF OHIO

HARRY MUNDY 167-501



N 76° 46' 22" E

6.9063 ACRES

HARRY MUNDY
 167-501

I hereby certify that an actual survey was made under my
 supervision of the premises shown hereon on the 24 day of
OCTOBER 1978 and that the plat is a correct
 representation of the premises as determined by said survey.
 I further certify that there are no encroachments either way across
 any boundary line except as shown hereon.

Georg F. Seymour

1328.50'

1272.46' ~ 1302.46'

S 84° 24' 34" W

160.00'

~ 324.40'

164.40'

S 2° 54' 47" W

164.40'

~ 324.40'

164.40'

S 2° 54' 47" W

164.40'

~ 324.40'

164.40'

S 2° 54' 47" W

164.40'

~ 324.40'

164.40'

S 2° 54' 47" W

164.40'

~ 324.40'

164.40'

S 2° 54' 47" W

164.40'

~ 324.40'

164.40'

S 2° 54' 47" W

THEODORE A & GLADYS BARRETT
 110-601

EAST LINE OF THE
 S.W. 1/4 OF THE
 N.W. 1/4 OF SEC. 3



⊙ = IRON PIN SET
 ⊗ = PK SET

PK NAIL SET IN A
 42" TREE STUMP MARKING
 THE SOUTHWEST CORNER OF
 THE SOUTHWEST QUARTER
 OF THE NORTHWEST
 QUARTER OF SEC. 3
 T15N, R17W

Approved - Mathematically
 Hocking County Engineer's Office
 By *RS* Date 7-22-79

SEYMOUR SHAW & ASSOCIATES, INC. 615 WALTON DRIVE LOGAN, OHIO 43138 TEL 516-4340
SURVEY FOR: HARRY MUNDY
REVISED: 7-25-79

Marion 3

Seymour-Shaw & Associates, Inc.

Consulting Engineers & Surveyors

WILLIAM R. SHAW, P.E.
GEORGE F. SEYMOUR, P.S.

PHONE
614 - 385-4349

615 WALHONDING AVE.
LOGAN, OHIO 43138

Description of Survey for Harry Mundy

Being a part of the northwest quarter of Section 3, T15N, R17W, Marion Township, Hocking County, State of Ohio, and more particularly described as follows:

Beginning at a 5/8" iron pin set on the east line of the southwest quarter of the northwest quarter of Section 3, T15N, R17W, from which the southeast corner of said quarter quarter section bears South 2° 54' 47" West a distance of 949.92 feet;

Thence leaving the east line of said quarter quarter section, South 84° 24' 34" West, passing through a 5/8" iron pin set at 1272.46 feet, going a total distance of 1302.46 feet to a P.K. nail set in the center of State Route 664;

Thence with the center of said road, North 12° 38' 39" East a distance of 96.18 feet to a P.K. nail;

Thence continuing with the center of said road, North 1° 50' 42" West a distance of 53.82 feet to a P.K. nail;

Thence leaving the center of said road, North 76° 48' 22" East, passing through a 5/8" iron pin set at 51.90 feet, going a total distance of 1328.50 feet to a 5/8" iron pin set on the east line of the southwest quarter of the northwest quarter of said section;

Thence with the east line of said quarter quarter section, South 2° 54' 47" West, passing through a 5/8" iron pin set at 160.00 feet, going a total distance of 324.40 feet to the place of beginning, containing 6.9063 acres, more or less, subject to the right of way of State Route 664 and all easements of record.

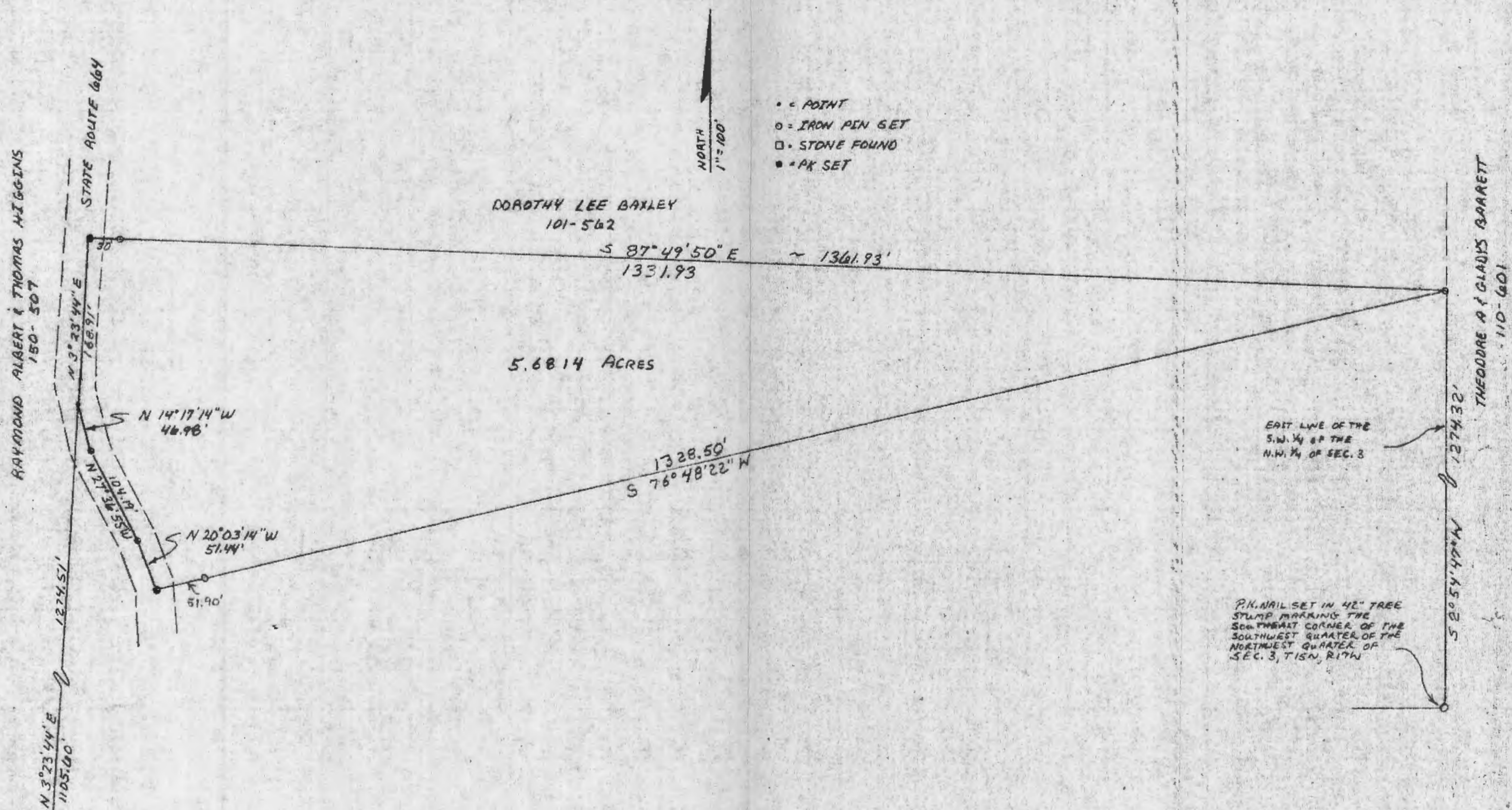
The above described tract was surveyed by George F. Seymour, Ohio Registered Surveyor No. 6044, October 24, 1978.

George F. Seymour

Approved - Mathematically
Hocking County Engineer's Office
By Date 7-27-79

Marion #3

BEING A PART OF THE SOUTHWEST QUARTER OF THE NORTHWEST QUARTER OF SECTION 3, T-15, R-17, MARION TOWNSHIP, HOCKING COUNTY, STATE OF OHIO



- = POINT
- = IRON PEN SET
- = STONE FOUND
- = P.K. SET



I hereby certify that an actual survey was made under my supervision of the premises shown hereon on the _____ day of _____, 1979; and that the plat is a correct representation of the premises as determined by said survey. I further certify that there are no encroachments either way across any boundary line except as shown hereon.

[Signature]

S.W. CORN. OF N.W. 1/4, SEC. 3 MARION TWP



Approved - Mathematically
 Hocking County Engineer's Office
 Date 6-5-79
 Revised: 7-27-79
 RY J.M.

SEYMOUR-SHAW & ASSOCIATES, INC.
 615 WALHONDING AVE.
 LOGAN, OHIO 43133 TEL. 385-4349

REVISOR: J.M. SHAW
 REVISION: 7-25-79
 1326

Seymour-Shaw & Associates, Inc.

Consulting Engineers & Surveyors

WILLIAM R. SHAW, P.E.
GEORGE F. SEYMOUR, P.S.

PHONE
614 - 385-4349

615 WALHONDING AVE.
LOGAN, OHIO 43138

Description of Survey for Harry Mundy

Being a part of the northwest quarter of Section 3, T15N, R17W, Marion Township, Hocking County, State of Ohio, and more particularly described as follows:

Beginning at a P.K. nail set on the west line of Section 3, T15N, R17W, from which a stone found on the southwest corner of the northwest quarter bears South $3^{\circ} 23' 44''$ West a distance of 1274.51 feet;

Thence leaving the west line of Section 3, South $87^{\circ} 49' 50''$ East, passing through a $5/8''$ iron pin set at 30.00 feet, going a total distance of 1361.93 feet to a $5/8''$ iron pin set on the east line of the southwest quarter of the northwest quarter of said section;

Thence leaving said east line, South $76^{\circ} 48' 22''$ West, passing through a $5/8''$ iron pin set at 1276.60 feet, going a total distance of 1328.50 feet to a P.K. nail set in the center of State Route 664;


Thence with the center of said road, North $20^{\circ} 03' 14''$ West a distance of 51.44 feet to a P.K. nail;

Thence continuing with the center of said road, North $27^{\circ} 36' 55''$ West a distance of 104.19 feet to a P.K. nail;

Thence continuing with the center of said road, North $14^{\circ} 17' 14''$ West a distance of 46.98 feet to a point on the west line of Section 3;

Thence with said west line, North $3^{\circ} 23' 44''$ East a distance of 168.91 feet to the place of beginning, containing 5.6814 acres, more or less, subject to the right of way of State Route 664 and all easements of record.

The above described tract was surveyed by George F. Seymour, Ohio Registered Surveyor No. 6044, October 24, 1978.

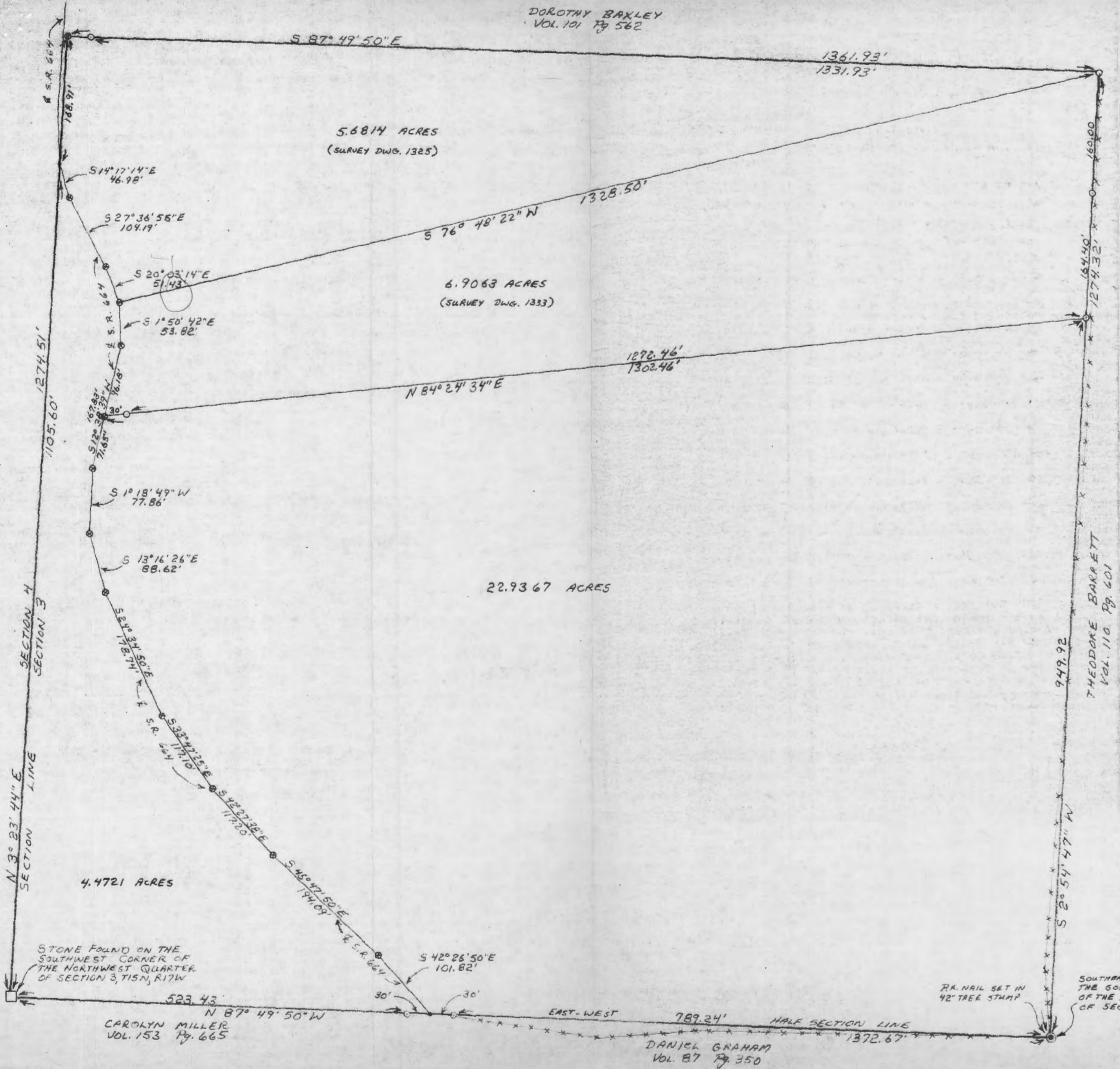


Approved - Mathematically
Hocking County Engineer's Office
By RS FM Date 7-27-79

DOROTHY BAXLEY
VOL. 101 Pg. 562

Marion 3
PART OF THE NORTHWEST QUARTER
OF SECTION 3, T15N, R17W, MARION
TOWNSHIP, HOCKING COUNTY,
STATE OF OHIO

4.4721 Ac
+
22.9367 Ac,



1" = 100'
○ = 5/8" IRON PIN
● = IRON NAIL
□ = STONE

Approved - Mathematically
Hocking County Engineer's Office
By R277 Date 8-13-79

I HEREBY CERTIFY THAT AN ACTUAL SURVEY WAS MADE UNDER MY SUPERVISION OF THE PREMISES SHOWN HEREON ON THE 24TH DAY OF OCTOBER, 1978; AND THAT THE PLAT IS A CORRECT REPRESENTATION OF THE PREMISES AS DETERMINED BY SAID SURVEY.

George F. Seymour
REGISTERED SURVEYOR NO. 6044

SEYMOUR SHAW & ASSOCIATES, INC.
615 WALHONDING AVE.
LOGAN, OHIO 43138 TEL. 895-4349

REVISED 7-25-79

GEORGE F. SEYMOUR & ASSOCIATES
P.O. BOX 26 LOGAN, OHIO 43138

SURVEY FOR HARRY MUNDY DRAW # 1175

STONE FOUND ON THE
SOUTHWEST CORNER OF
THE NORTHWEST QUARTER
OF SECTION 3, T15N, R17W

CAROLYN MILLER
VOL. 153 Pg. 665

DANIEL GRAHAM
VOL. 87 Pg. 350

SOUTHEAST CORNER OF
THE NORTHWEST QUARTER
OF SECTION 3, T15N, R17W

IRON NAIL SET IN
42" TREE STUMP

MARION #3

Seymour-Shaw & Associates, Inc.

Consulting Engineers & Surveyors

WILLIAM R. SHAW, P.E.
GEORGE F. SEYMOUR, P.S.

PHONE
614 - 385-4349

615 WALHONDING AVE.
LOGAN, OHIO 43138

Description of Survey for Harry Mundy

Being a part of the northwest quarter of Section 3, T15N, R17W, Marion Township, Hocking County, State of Ohio, and more particularly described as follows:

Beginning at a P.K. nail set in a 42" tree stump marking the southeast corner of the southwest quarter of the northwest quarter of Section 3, T15N, R17W;

Thence with the south line of said northwest quarter, North 87° 49' 50" West, passing through a 5/8" iron pin set at 789.24 feet, going a total distance of 819.24 feet to a point in the center of State Route 664; a stone found on the southwest corner of the northwest quarter bears North 87° 49' 50" West a distance of 553.43 feet;

Thence leaving the south line of said northwest quarter, and with the center of State Route 664 the following eight courses:

- (1) North 42° 26' 50" West a distance of 101.82 feet to a P.K. Nail,
- (2) North 45° 47' 50" West a distance of 194.09 feet to a P.K. nail,
- (3) North 42° 27' 38" West a distance of 117.20 feet to a P.K. nail,
- (4) North 33° 47' 25" West a distance of 117.10 feet to a P.K. nail,
- (5) North 24° 34' 50" West a distance of 178.74 feet to a P.K. nail,
- (6) North 13° 16' 26" West a distance of 88.62 feet to a P. K. nail,
- (7) North 1° 18' 49" East a distance of 77.86 feet to a P.K. nail, and
- (8) North 12° 38' 39" East a distance of 71.65 feet to a P.K. nail;

Thence leaving the center of said road, North 84° 24' 34" East, passing through a 5/8" iron pin set at 30.00 feet, going a total distance of 1302.46 feet to a 5/8" iron pin set on the east line of the southwest quarter of the northwest quarter;

Thence with said east line, South 2° 54' 47" West a distance of 949.92 feet to the place of beginning, containing 22.9367 acres, more or less, subject to the right of way of State Route 664 and all easements of record.

The above described tract was surveyed by George F. Seymour, Ohio Registered Surveyor No. 6044, October 24, 1979.

George F. Seymour

ML 2-26-79

Seymour-Shaw & Associates, Inc.

Consulting Engineers & Surveyors

WILLIAM R. SHAW, P.E.
GEORGE F. SEYMOUR, P.S.

PHONE
614-385-4349

615 WALHONDING AVE.
LOGAN, OHIO 43138

Description of Survey for Harry Mundy

Being a part of the northwest quarter of Section 3,
T15N, R17W, Marion Township, Hocking County, State of Ohio,
and more particularly described as follows:

Beginning at a stone found on the southwest corner of
the northwest quarter of Section 3, T15N, R17W;

Thence with the west line of Section 3, North 3° 23' 44"
East a distance of 1105.60 feet to a point in the center of
State Route 664;

Thence leaving said section line and with the center of
said road the following twelve courses:

- (1) South 14° 17' 14" East a distance of 46.98 feet to a
P.K. nail,
- (2) South 27° 36' 55" East a distance of 104.19 feet to a
P.K. nail,
- (3) South 20° 03' 14" East a distance of 51.43 feet to a
P.K. nail,
- (4) South 1° 50' 42" East a distance of 53.82 feet to a
P.K. nail,
- (5) South 12° 38' 39" West a distance of 167.83 feet to a
P.K. nail,
- (6) South 1° 18' 49" West a distance of 77.86 feet to a
P.K. nail,
- (7) South 13° 16' 26" East a distance of 88.62 feet to a
P.K. nail,
- (8) South 24° 34' 50" East a distance of 178.74 feet to a
P.K. nail,
- (9) South 33° 47' 25" East a distance of 117.10 feet to a
P.K. nail,
- (10) South 42° 27' 38" East a distance of 117.20 feet to a
P.K. nail,
- (11) South 45° 47' 50" East a distance of 194.09 feet to a
P.K. nail, and
- (12) South 42° 26' 50" East a distance of 101.82 feet to a
P.K. point on the south line of said northwest quarter;

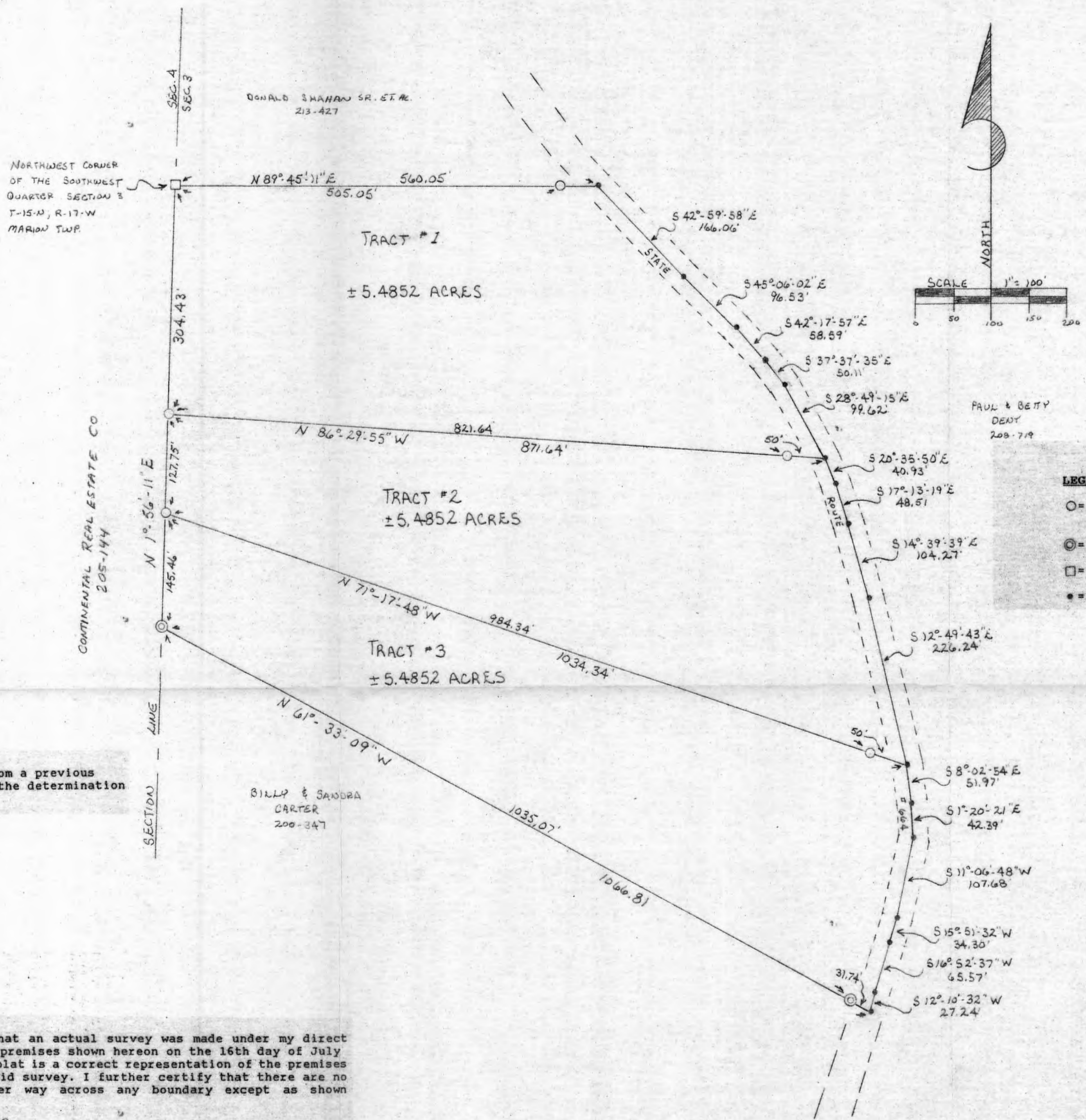
Thence leaving the center of said road and with said
south line, North 87° 49' 50" West, passing through a 5/8"
iron pin set at 30.00 feet, going a total distance of 553.43
feet to the place of beginning, containing 4.4721 acres, more
or less, subject to the right of way of State Route 664.

The above described tract was surveyed by George F.
Seymour, Ohio Registered Surveyor No. 6044, October 24, 1978.

Approved - Mathematically
Hocking County Engineer's Office
By DW RC Date 11-19-79

George F. Seymour

P. 4825 A
P. 4825 A
P. 4825 A



NORTHWEST CORNER OF THE SOUTHWEST QUARTER SECTION 3 T-15-N, R-17-W MARION TWP.

DONALD & MAHAR SR. ET AL. 213-427

CONTINENTAL REAL ESTATE CO 205-144

BILLY & SANDRA CARTER 200-347

REFERENCES
 Deeds as noted
 County tax maps
 Previous surveys
 Existing monuments

NOTE: Bearings derived from a previous survey and are for the determination of angles only.

I hereby certify that an actual survey was made under my direct supervision of the premises shown hereon on the 16th day of July 1990; and that the plat is a correct representation of the premises as determined by said survey. I further certify that there are no encroachments either way across any boundary except as shown hereon.

George F. Seymour
 PROFESSIONAL SURVEYOR NO. 6044

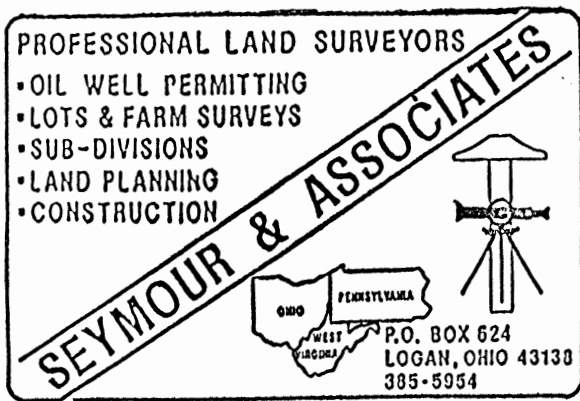
Approved - Mathematically
 Hocking County Engineer's office
 By *K. P. N.* Date 7-26-90

SEYMOUR & ASSOC., CONSULTANTS
 (614) 411-385-4349
 Logan, Ohio 43138

BEING A PART OF THE
 THE SOUTHWEST QUARTER OF
 SECTION 3, T-15-N, R-17-W,
 MARION TOWNSHIP, HOCKING COUNTY,
 STATE OF OHIO

SURVEY FOR: MARK COOK





DESCRIPTION OF SURVEY FOR
MARK COOK
TRACT #1

Being a part of the tract of land in the name of James Smith, et al as recorded in Deed Book 215 at page 22, Hocking County Recorder's Office, said tract being situated in the southwest quarter of Section 3, T15N, R17W, Marion Township, Hocking County, State of Ohio, and more particularly described as follows:

Beginning at a stone found on the northwest corner of the southwest quarter of Section 3, T15N, R17W;

Thence along the north line of the southwest quarter, South 89 degrees 45 minutes 11 seconds East, passing through a 5/8" iron pin with a plastic identification cap set at 505.05 feet, going a total distance of 560.05 feet to a point in the center of State Route 664;

Thence leaving said north line and with the center of said road the following five courses:

- [1] South 42 degrees 59 minutes 58 seconds East a distance of 166.06 feet to a point,
- [2] South 45 degrees 06 minutes 02 seconds East a distance of 96.53 feet to a point,
- [3] South 42 degrees 17 minutes 57 seconds East a distance of 58.59 feet to a point,
- [4] South 37 degrees 37 minutes 35 seconds East a distance of 50.11 feet to a point, and
- [5] South 28 degrees 49 minutes 15 seconds East a distance of 99.62 feet to a point;

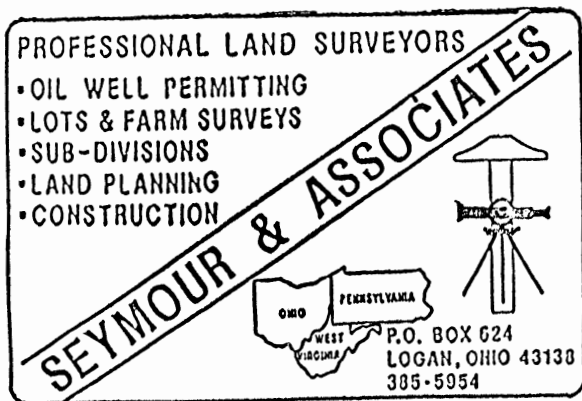
Thence leaving the center of said road, North 86 degrees 29 minutes 55 seconds West, passing through a 5/8" iron pin with a plastic identification cap set at 50.00 feet, going a total distance of 871.64 feet to a 5/8" iron pin with a plastic identification cap set on the west line of Section 3;

Thence along said west line, North 1 degree 56 minutes 11 seconds East a distance of 304.43 feet to the place of beginning, containing 5.4852 acres, more or less, subject to the right of way of State Route 664 and all easements of record.

The bearings used in the above described tract were derived from a previous survey and are for the determination of angles.

The above described tract was surveyed by George F. Seymour, Ohio Professional Surveyor No. 6044, July 16, 1990.

Approved - Mathematically
Hocking County Engineer's office
By R.F.N. Date 7-26-90



DESCRIPTION OF SURVEY FOR
MARK COOK
TRACT #2

Being a part of the tract of land in the name of James Smith, et al as recorded in Deed Book 215 at page 22, Hocking County Recorder's Office, said tract being situated in the southwest quarter of Section 3, T15N, R17W, Marion Township, Hocking County, State of Ohio, and more particularly described as follows:

Beginning at a 5/8" iron pin with a plastic identification cap set on the west line of Section 3 from which a stone found on the northwest corner of the southwest quarter of Section 3, T15N, R17W bears North 1 degree 56 minutes 11 seconds East a distance of 304.43 feet;

Thence leaving said west line, South 86 degrees 29 minutes 55 seconds East, passing through a 5/8" iron pin with a plastic identification cap set at 821.64 feet, going a total distance of 871.64 feet to a point in the center of State Route 664;

Thence along the center of said road the following four courses:

- [1] South 20 degrees 35 minutes 50 seconds East a distance of 40.93 feet to a point,
- [2] South 17 degrees 13 minutes 19 seconds East a distance of 48.51 feet to a point,
- [3] South 14 degrees 39 minutes 39 seconds East a distance of 104.27 feet to a point, and
- [4] South 12 degrees 49 minutes 43 seconds East a distance of 226.24 feet to a point,

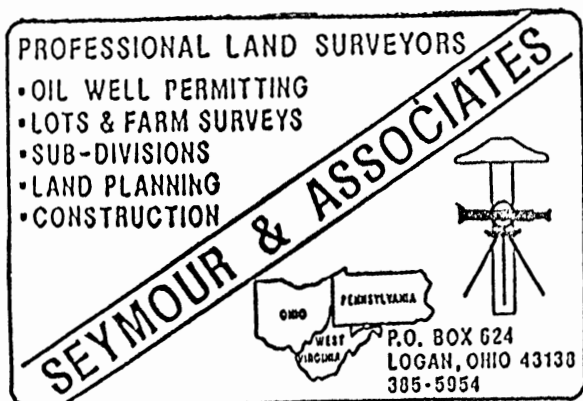
Thence leaving the center of said road, North 71 degrees 17 minutes 48 seconds West, passing through a 5/8" iron pin with a plastic identification cap set at 50.00 feet, going a total distance of 1034.34 feet to a 5/8" iron pin with a plastic identification cap set on the west line of Section 3;

Thence along said west line, North 1 degree 56 minutes 11 seconds East a distance of 127.75 feet to the place of beginning, containing 5.4852 acres, more or less, subject to the right of way of State Route 664 and all easements of record.

The bearings used in the above described tract were derived from a previous survey and are for the determination of angles.

The above described tract was surveyed by George F. Seymour, Ohio Professional Surveyor No. 6044, July 16, 1990.

Approved - Mathematically
Hocking County Engineer's office
By R.F.N. Date 7-26-90



DESCRIPTION OF SURVEY FOR
MARK COOK
TRACT #3

Being a part of the tract of land in the name of James Smith, et al as recorded in Deed Book 215 at page 22, Hocking County Recorder's Office, said tract being situated in the southwest quarter of Section 3, T15N, R17W, Marion Township, Hocking County, State of Ohio, and more particularly described as follows:

Beginning at a 5/8" iron pin with a plastic identification cap set on the west line of Section 3 from which a stone found on the northwest corner of the southwest quarter of Section 3, T15N, R17W bears North 1 degree 56 minutes 11 seconds East a distance of 432.18 feet;

Thence leaving said west line, South 71 degrees 17 minutes 48 seconds East, passing through a 5/8" iron pin with a plastic identification cap set at 984.34 feet, going a total distance of 1034.34 feet to a point in the center of State Route 664;

Thence along the center of said road the following six courses:

- [1] South 8 degrees 02 minutes 54 seconds East a distance of 51.97 feet to a point,
- [2] South 1 degrees 20 minutes 21 seconds East a distance of 42.39 feet to a point,
- [3] South 11 degrees 06 minutes 48 seconds West a distance of 107.68 feet to a point,
- [4] South 15 degrees 51 minutes 32 seconds West a distance of 34.30 feet to a point,
- [5] South 16 degrees 52 minutes 37 seconds West a distance of 65.57 feet to a point, and
- [6] South 12 degrees 10 minutes 32 seconds West a distance of 27.24 feet to a point;

Thence leaving the center of said road and along the grantor's south line, North 61 degrees 33 minutes 09 seconds West, passing through an iron pin found at 31.74 feet, going a total distance of 1066.81 feet to an iron pin found on the southwest corner of the grantor's tract on the west line of Section 3;

Thence along said west line, North 1 degree 56 minutes 11 seconds East a distance of 145.46 feet to the place of beginning, containing 5.4852 acres, more or less, subject to the right of way of State Route 664 and all easements of record.

The bearings used in the above described tract were derived from a previous survey and are for the determination of angles.

The above described tract was surveyed by George F. Seymour, Ohio Professional Surveyor No. 6044, July 16, 1990.

George F. Seymour

Approved - Mathematically
Hocking County Engineer's office
By R. FN Date 7-26-90

9" IRON SPIRES AT THE NW COR.
OF SEC. 3 MARION TWP.

FAIRFIELD CO.
SEC. 3 MARION TWP.

S 87° 44' 58" E 1356.76'

14.32522 ACRES

459.35'

S 02° 59' 58" W

N 87° 46' 35" W 1358.48'

D.L. BAXLEY
VOL. 101 PG. 562

T.A. BARRETT
VOL. 110 PG. 601

N
SCALE: 1" = 100'
O = IRON PIN(S)
● = R/R SPIKE(S)

N 03° 12' 48" E 460.02'
SEC. 4
SEC. 3
ST. RT.
664

I hereby certify that an actual survey was made under my supervision of the premises shown hereon on the 11th day of JULY, 1979; and that the plat is a correct representation of the premises as determined by said survey. I further certify that there are no encroachments either way across any boundary line except as shown hereon.

George F. Seymour
REGISTERED SURVEYOR NO. 6044



BEING A PART OF THE NW 1/4 OF THE NW 1/4
OF SEC. 3 MARION TWP., T-15N, R-17W
HOCKING CO., OHIO

Approved - Mathematically
Hocking County Engineer's Office
By R 277 Date 7-27-79

SEYMOUR-SHAW & ASSOCIATES, INC.
615 WALHONDING AVE.
LOGAN, OHIO 43138 TEL. 385-4349

SURVEY FOR PAT KESSLER

MARION #3

14.3252 Ac.

Seymour-Shaw & Associates, Inc.

Consulting Engineers & Surveyors

WILLIAM R. SHAW, P.E.
GEORGE F. SEYMOUR, P.S.

PHONE
614 - 385-4349

615 WALHONDING AVE.
LOGAN, OHIO 43138

Description of Survey for Pat Kessler

Being a part of the northwest quarter of Section 3, T15N, R17W, Marion Township, Hocking County, State of Ohio, and more particularly described as follows:

Beginning at a 9 inch sassafras tree marking the northwest corner of Section 3, T15N, R17W;


Thence with the north line of Section 3, South 87° 44' 58" East a distance of 1356.76 feet to a 5/8" iron pin set on the northeast corner of the northwest quarter of the northwest quarter of Section 3;

Thence leaving the north line of said section and with the east line of said quarter quarter section, South 2° 59' 58" West a distance of 459.35 feet to a 5/8" iron pin ;

Thence leaving the east line of said quarter quarter section, North 87° 46' 35" West a distance of 1358.48 feet to a railroad spike set on the west line of Section 3;

Thence with said west line, North 3° 12' 48" East a distance of 460.02 feet to the place of beginning, containing 14.3252 acres, more or less, subject to the right of way of State Route 664 and all easements of record.

The above described tract was surveyed by George F. Seymour, Ohio Registered Surveyor No. 6044, July 17, 1979.



Approved - Mathematically

Hocking County Engineer's Office

By RS Date 7-27-79

BEING A PART OF THE N/2 OF THE NW/4 OF SEC. 3, MARION TWP., T-15N R-17W, HOCKING CO., OHIO

NOTE: COORD BEARINGS WERE ARBITRARILY ASSIGNED AND ARE FOR THE DETERMINATION OF ANGLES ONLY.

S. KESSLER
VOL. 174 PG. 94

SW COR. 1/4, 3252 AC.
TRACT, VOL. 174, PG. 94

$268^{\circ} 04' 27" E$ 1353.15'

18.57'

23.5328 AC.

(PT. OF OR. VOL. 37, PG. 455,
OR. VOL. 40, PG. 77, & VOL. 167,
PG. 501)

A. E. D. MURK
VOL. 207, PG. 79

0 50 100 200
(SCALE) 1" = 100'

○ = 1/2" 200' PLAT (S) W/20' CAP
● = 200' PLAT (E.D.)

REFERENCES:

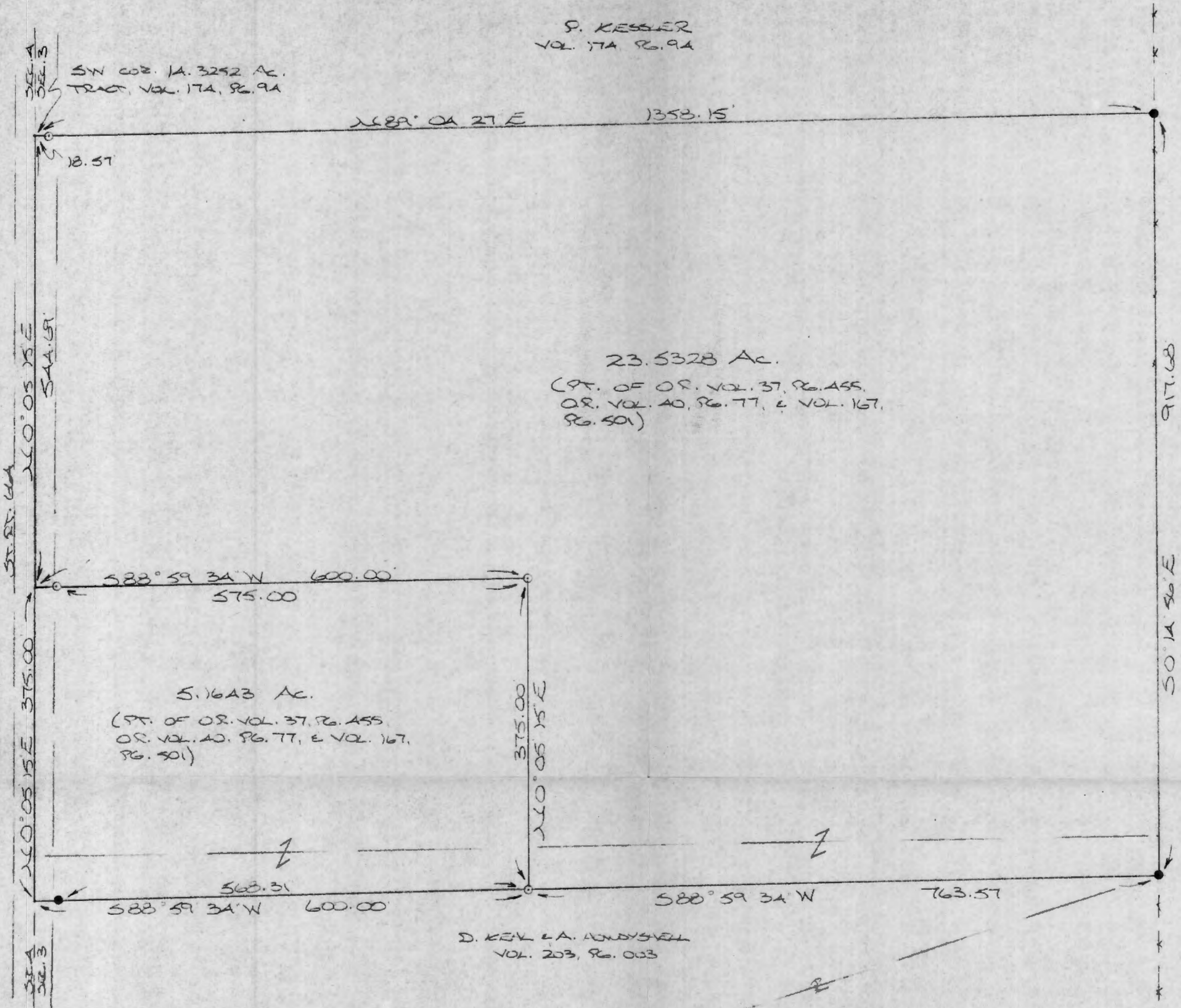
COUNTY TAX MAPS
SURVEYS OF RECORDED
1830 PLAT RECORDED
DEEDS (AS NOTED)

Approved Mathematically
Hocking County Engineers Office
By: *HTW* Date 2-13-95

D. KEV L.A. HONDYSVELL
VOL. 203, PG. 003

PLAT PREPARED FROM SURVY MADE JULY 13,
1994 BY:

Michael P. Berry
OHIO REGISTERED SURVEYOR NO. 6803



DESCRIPTION OF SURVEY FOR MR. HARRY MUNDY

Being a part of tracts of land last transferred in Vol. 37, Pg. 455, and Vol. 40, Pg. 77, Hocking Co. Official Records, and in Vol. 167, Pg. 501, Hocking Co. Deed Records, situated in the W 1/2 of the NW 1/4 of Sec. 3, Marion Twp., T-15N, R-17W, Hocking Co., Ohio, and being more particularly described as follows:

Beginning at the SW corner of a 14.3252 Ac. tract described in Vol. 174, Pg. 94;

Thence, with the south line of said tract, N 89° 04' 27" E, passing an iron pin set at 18.57 ft., going a total distance of 1358.15 ft. to an iron pin found on the east line of said W 1/2 of the NW 1/4;

Thence, with said ~~EAST~~ line, S 0° 14' 56" E a distance of 917.63 ft. to an iron pin found on the eastern-most corner of the 5.6814 Ac. tract described in Vol. 203, Pg. 003;

Thence, with the north line of said tract, S 88° 59' 34" W a distance of 763.57 ft. to an iron pin set;

Thence, with a new line, N 0° 05' 15" E a distance of 375.00 ft. to an iron pin set;

Thence S 88° 59' 34" W, passing an iron pin set at 575.00 ft., going a total distance of 600.00 ft. to a point on the west line of Sec. 3;


Thence, with said west line and along the approximate centerline of St. Rt. 664, N 0° 05' 15" E a distance of 544.69 ft. to the place of beginning, containing 23.5328 acres, more or less, and being subject to the right-of-way of St. Rt. 664 and all valid easements.

Cited bearings were arbitrarily assigned and are for determination of angles only.

All iron pins described as being set are 1/2" X 30" with an attached plastic identification cap.

The above description is the result of an actual survey made by Michael P. Berry, Ohio Registered Surveyor No. 6803, on July 13, 1994.

Approved Mathematically
Hocking County Engineer's office
By *JTW* Date *2-13-95*


Michael P. Berry #6803

DESCRIPTION OF SURVEY FOR MR. HARRY MUNDY

Being a part of tracts of land last transferred in Vol. 37, Pg. 455, and Vol. 40, Pg. 77, Hocking Co. Official Records, and in Vol. 167, Pg. 501, Hocking Co. Deed Records, situated in the W 1/2 of the NW 1/4 of Sec. 3, Marion Twp., T-15N, R-17W, Hocking Co., Ohio, and being more particularly described as follows:

Beginning at a point on the west line of Sec. 3, said point being referenced by the SW corner of the 14.3252 Ac. tract described in Vol. 174, Pg. 94, which bears N 0° 05' 15" E a distance of 544.69 ft.;

Thence, with a new line, N 88° 59' 34" E, passing an iron pin set at 25.00 ft., going a total distance of 600.00 ft. to an iron pin set;

Thence S 0° 05' 15" W a distance of 375.00 ft. to an iron pin set in the north line of the 5.6814 Ac. tract described in Vol. 203, Pg. 003;

Thence, with said ~~NORTH~~ line, S 88° 59' 34" W, passing an iron pin found at 568.31 ft., going a total distance of 600.00 ft. to a point on the west line of Sec. 3;


Thence, with said west line and along the approximate centerline of St. Rt. 664, N 0° 05' 15" E a distance of 375.00 ft. to the place of ~~BERRYMAN~~, containing 5.1643 acres, more or less, and being subject to the right-of-way of St. Rt. 664 and all valid easements.

Cited bearings were arbitrarily assigned and are for the determination of angles only.

All iron pins described as being set are 1/2" X 30" with an attached plastic identification cap.

The above description is the result of an actual survey made by Michael P. Berry, Ohio Registered Surveyor No. 6803, on July 13, 1994.

Approved Mathematically
Hocking County Engineer's office
By *MTW* Date *2-13-95*

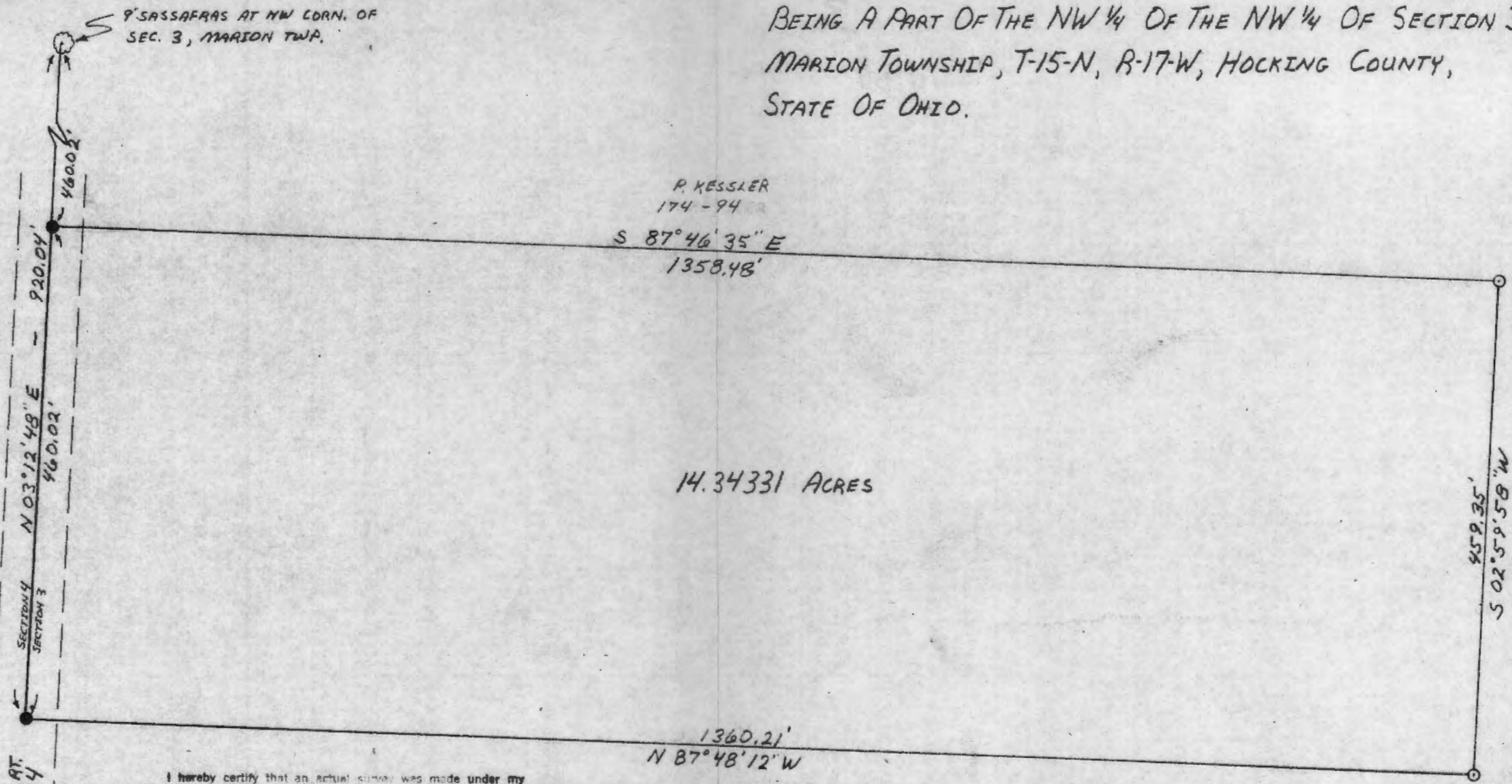

Michael P. Berry #6803

BEING A PART OF THE NW 1/4 OF THE NW 1/4 OF SECTION 3
 MARION TOWNSHIP, T-15-N, R-17-W, HOCKING COUNTY,
 STATE OF OHIO.

○ = IRON PIN SET
 ● = R/R SPIKE SET

NORTH
 1" = 100'

R. ALBERT & T. HIGGINS
 150-507



P. KESSLER
 174-94

S 87° 46' 35" E
 1358.48'

14.34331 ACRES

T.A. BARRETT
 110-601

1360.21'
 N 87° 48' 12" W

D.L. BAXLEY
 101-562

I hereby certify that an actual survey was made under my supervision of the premises shown hereon on the 1 day of AUGUST 1980; and that the plat is a correct representation of the premises as determined by said survey. I further certify that there are no encroachments either way across any boundary line except as shown hereon.

Seymour F. Seymour

Approved - Mathematically
 Hocking County Engineer's Office
 Date

Seymour-Shaw & Associates, Inc.
 Consulting Engineers & Surveyors
 615 Walhonding Ave. (614) 385-4349
 LOGAN, OHIO 43138

SURVEY FOR PAT KESSLER



Marion,
Sec. 3

Seymour-Shaw & Associates, Inc.

Consulting Engineers & Surveyors

WILLIAM R. SHAW, P.E.
GEORGE F. SEYMOUR, P.S.

PHONE
614 - 385-4349

615 WALHONDING AVE.
LOGAN, OHIO 43138

Description of Survey for Pat Kessler

Being a part of the northwest quarter of Section 3, T15N, R17W, Marion Township, Hocking County, State of Ohio, and more particularly described as follows:

Beginning for reference at a 9" sassafras tree marking the northwest corner of Section 3, T15N, R17W;

Thence along the Section line South $03^{\circ} 12' 48''$ West a distance of 460.02 feet to a railroad spike set on the west line of Section 3, said spike also being the point of beginning for the tract herein described;

Thence South $87^{\circ} 46' 35''$ East a distance of 1358.48 feet to an iron pin set on the east line of the northwest quarter of the northwest quarter of Section 3;

Thence with the said east line South $02^{\circ} 59' 58''$ West a distance of 459.35 feet to an iron pin set;

Thence leaving the said east line, North $87^{\circ} 48' 12''$ West a distance of 1360.21 feet to a railroad spike set on the west line of Section 3;

Thence with the west line of Section 3, North $03^{\circ} 12' 48''$ East a distance of 460.02 feet to the point of beginning, containing 14.34331 Acres, more or less, subject to the right of way of State Route 664 and all easements of record.

The above described tract was surveyed by George F. Seymour, Ohio Registered Surveyor No. 6044, August 1, 1980.

Approved - Mathematically
Hocking County Engineer's Office
By WRS Date 8-1-80

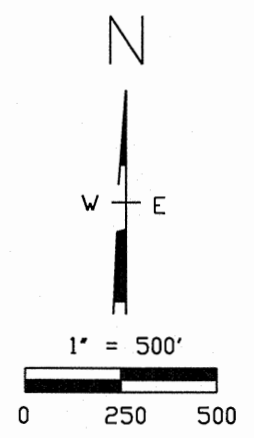
George F. Seymour

Plat of Survey for JOSEPH SCHWARTZ (ETAL) State Of Ohio, County Of Fairfield Township Of Rushcreek, Section 34 Township 16, Range 17

LINE TABLE

L-1	N89°54'42"E	175.00'
L-2	S00°03'35"E	214.50'
L-3	N89°53'42"E	326.54'
L-4	S33°02'06"W	595.17'
L-5	S89°54'42"W	60.00'
L-6	N09°20'47"W	722.28'
L-7	N89°45'14"W	1223.08'
L-8	N27°59'48"E	58.11'
L-9	N34°32'27"E	106.12'
L-10	N50°21'56"E	64.70'
L-11	N68°06'50"E	72.06'
L-12	N89°54'42"E	98.67'
L-13	N89°54'42"E	885.10'
L-14	S09°20'47"E	216.50'
L-15	N66°56'49"E	90.58'
L-16	N52°36'02"E	97.53'
L-17	N21°41'27"E	179.40'
L-18	N22°30'03"E	88.82'
L-19	N23°28'53"E	180.22'
L-20	S09°20'47"E	505.78'
L-21	N89°53'42"E	280.13'
L-22	S02°15'11"W	37.69'

- LEGEND**
- △ Railroad spike found
 - ▲ Railroad spike set
 - Stone found
 - Found, as labeled
 - 5/8" X 30" rebar set with #5348 stamped identification cap.



Fema Panel No.: 390158 0140 E
Date: 4/17/96
Zone: X

Bearings are based on: the half section line as N89°54'42"E by previous Survey.

PERTINENT DOCUMENTS:

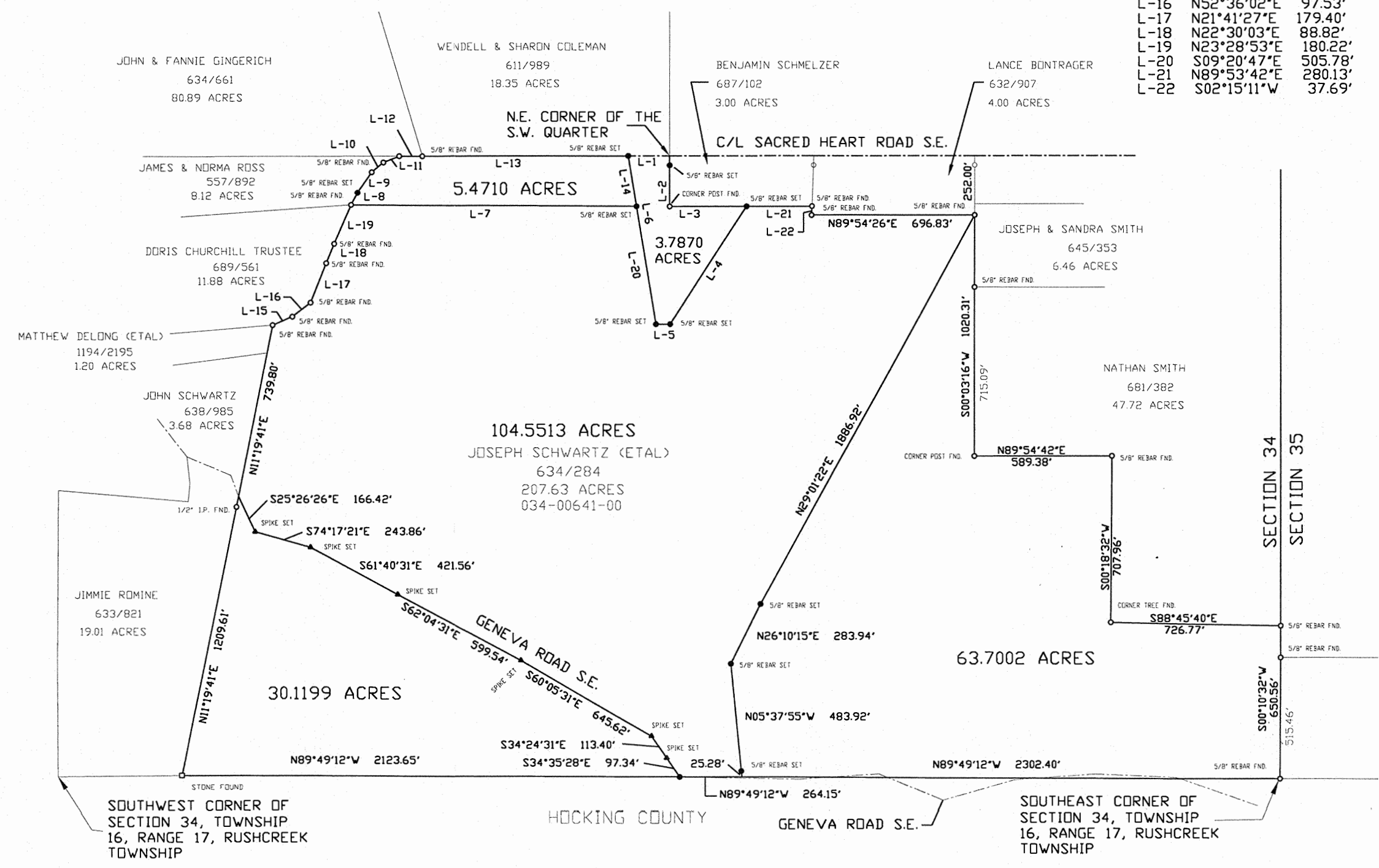
- Survey 36A/11389
- Survey 50/13637
- Survey 46/12959
- Survey 49/13598
- Survey 41/12210
- Survey 36A/11382
- Survey 20/6990
- Deeds of Ajoiners

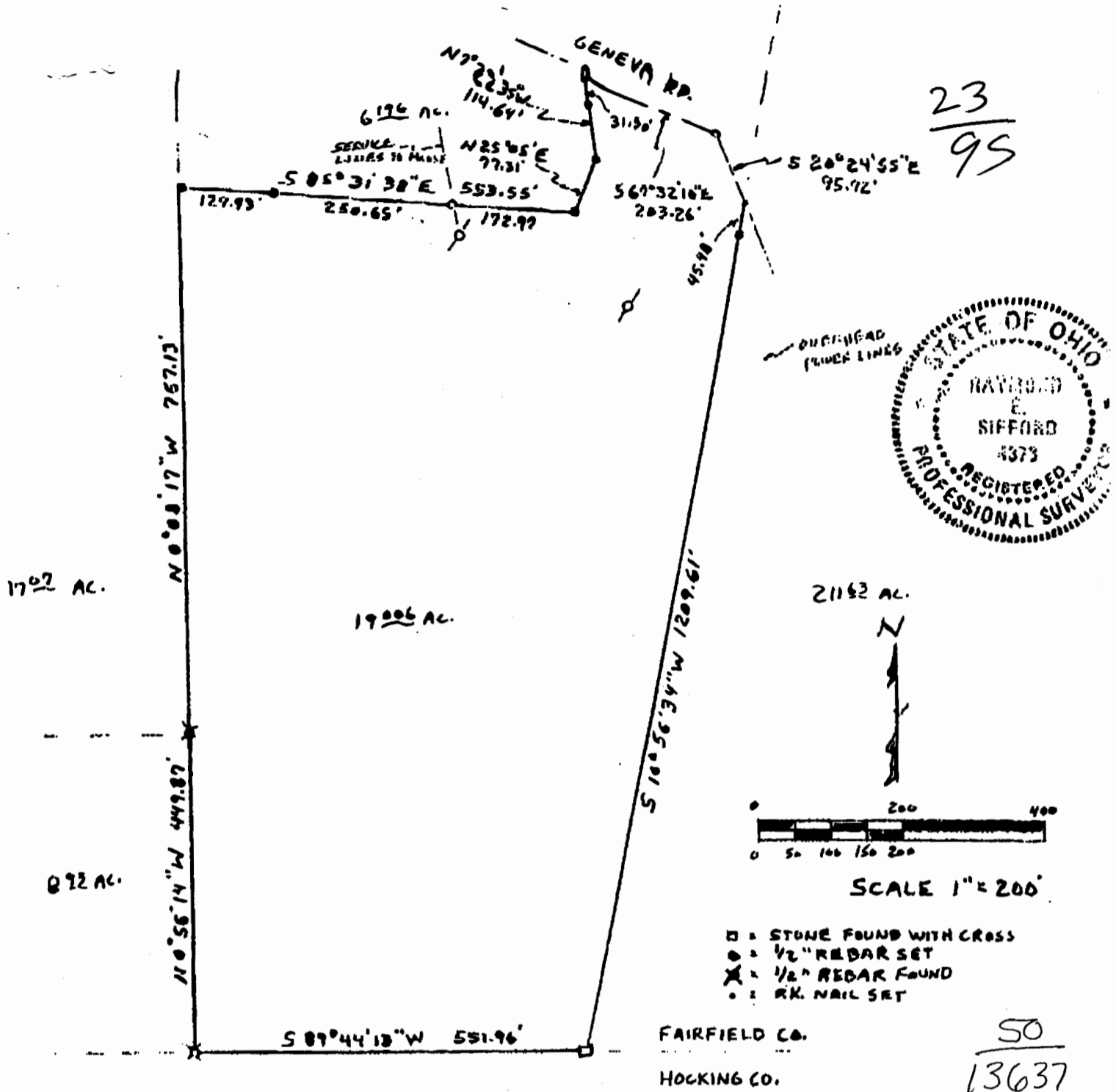


I do hereby certify that the plat shown hereon is correct as surveyed by me, on October 4, 2003.

Signed: George A. Beiter
Date: 11-4-03

George A. Beiter, P.E., P.S.
Registered Surveyor # 5348
Baltimore, Ohio 43105





BEARINGS BASED ON SURVEY BOOK 26 PAGE 8325
FAIRFIELD CO. ENGINEERS OFFICE

Being part of a 28.11 acre tract as recorded in Deed Volume 630 Page 170 office of the Recorder of Fairfield County, Ohio.

Situated in the Township of Rushcreek, County of Fairfield, and State of Ohio and being a part of the Southwest Quarter of Section 34, Township 16, Range 17 and bounded and described as follows:

Beginning at 1/2" rebar found on the Southwest corner of Section 34 and the Southeast corner of an 8.93 acre tract as recorded in Deed Volume 592 Page 427; thence with the west line of Section 34 and the East line of said 8.93 acre tract N 0° 56' 14" W 449.87 feet to a 1/2" rebar found on the Northeast corner of said 8.93 acre tract; thence continuing with said West line N 0° 08' 17" W 767.13 feet to a 1/2" rebar set thence with a new line thru said 28.11 acre tract

the following five courses: S 85° 31' 38" E 553.55 feet to a 1/2" rebar (passing 1/2" rebar set at 129.93 feet a 380.58 feet), N 25° 05' E 77.31 feet to a 1/2" rebar set; N 7° 22' 35" W 114.64 feet to 1/2" rebar set in the centerline of Geneva Road (passing a 1/2" rebar set at 83.10 feet); thence with the centerline of said road S 67° 32' 10" E 203.26 feet to a 1/2" rebar set thence continuing with said Centerline S 20° 24' 55" E 95.92 feet to a point on the East line of said 28.11 acres and the West line of a 211.63 acre tract as recorded in Deed Volume 590 Page 135; thence with said line S 10° 56' 34" W 1209.61 feet to a stone found with a cross (passing a 1/2" rebar set a 45.48 feet) said stone being the Southwest corner of said 211.63 acres and the South line of Section 34; thence with the South line of Section 34, S 89° 44' 13" W 551.96 feet to the place of beginning. Continuing 19.006 acres more or less.

Subject to all legal rights of way and easements of record.

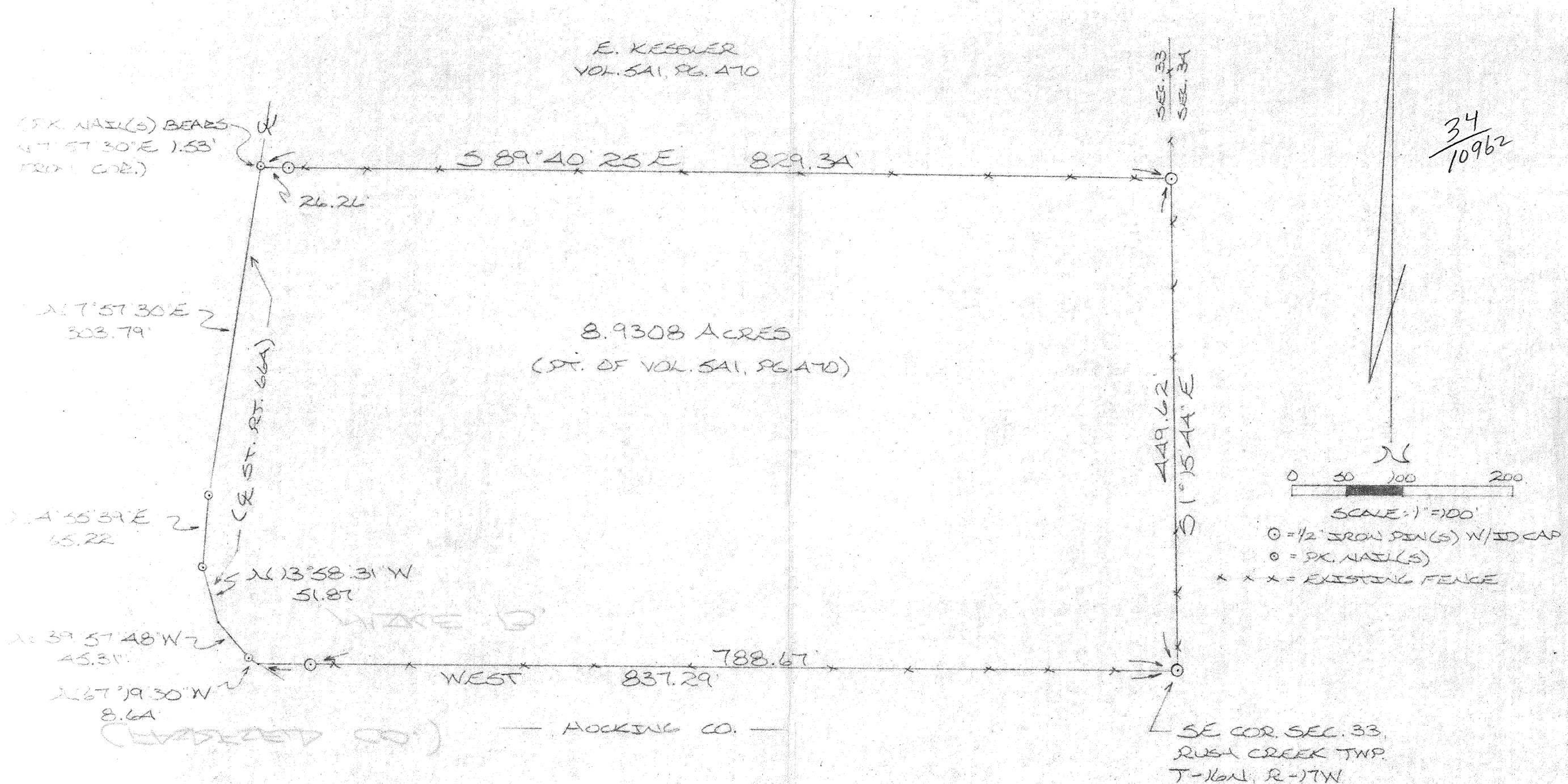
I hereby certify that this survey is correct.

PLAT OF SURVEY
Section 34 Rushcreek Township

Raymond E. Sifford
Raymond E. Sifford
P.S. 4373

BEING A PART OF THE SE 1/4 OF THE SE 1/4 OF SEC. 33, RUSH CREEK TWP., T-16N, R-17W, FAIRFIELD CO., OHIO

NOTE: CITED BEARINGS ARE BASED ON THE EXISTING FENCE ALONG THE SOUTH LINE OF SEC. 33 AS RUNNING DUE EAST & WEST.



REFERENCES:
COUNTY TAX MAPS
SURVEYS OF RECORD
DEEDS (AS NOTED)

I HEREBY DECLARE THAT THIS PLAT IS A TRUE AND ACCURATE REPRESENTATION OF THE PREMISES SHOWN HEREON AS DETERMINED BY AN ACTUAL SURVEY MADE UNDER MY DIRECT SUPERVISION ON THE 28TH DAY OF JULY, 1962.

Michael P. Berry
OHIO REGISTERED SURVEYOR NO. 6803



80/17850

Plat of Survey

for

NOAH SCHWARTZ

State of Ohio, County of Fairfield,
Township of Rushcreek, Section 34
Township 16, Range 17

R. & C. Ritton
41.95 Acres
1483/2540
034-00631-00

N. Schwartz (etal)
36.81 Acres remaining
83.11 acres per Tax map
1465/2728
034-00641-00

N. Schwartz (etal)
23.15 Acres by deed
83.11 acres per Tax Map
1457/3398
034-00641-00

J. Schwartz
10.71 Acres
1464/1492
034-00641-50

5.0103
ACRES

A. & D. Music
153.00 Acres
207/79
100000430000

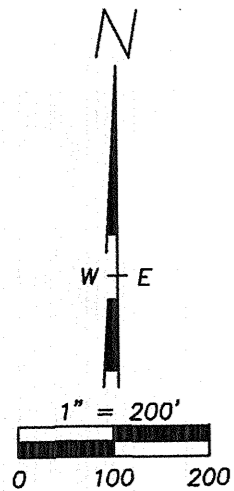
W. & N. Kessler (etal)
14.00 Acres
184/623
100000250000

SOUTHEAST CORNER OF SECTION
34, TOWNSHIP 16, RANGE 17, OF
RUSHCREEK TOWNSHIP.

W. & N. Kessler (etal)
66.27 Acres
184/623
100000250000


LEGEND

- △ Railroad Spike found
- ▲ Railroad Spike set
- Stone found
- 5/8" Rebar set with plastic identification cap # 5348.
- 5/8" Rebar previously set
- ⊗ 5/8" Rebar found
- ⊙ Corner Post



PERTINENT DOCUMENTS:

- Survey 50/13637
- Survey 71/16536
- Survey 73/16828
- All surrounding Deeds



I do hereby certify that the plat shown hereon is correct as surveyed by me, in March 2008.

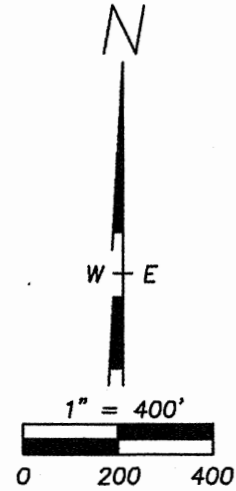
Signed: George A. Beiter
 Date: 5-18-08

Bearings are based on: the South
 Section line of Rushcreek Township
 Section 34 as North 89°49'12" West
 per survey book 71 page 16536.

Fema Panel No: 390158 0140E
 Date: 4/17/96
 Zone: X

GEORGE A. BEITER; P.E.,P.S
 Registered Surveyor # 5348
 Baltimore, Ohio 43105

73
16828



Plat of Survey
for
HENRY SCHWARTZ
State of Ohio, County of Fairfield,
Township of Rushcreek, Section 34
Township 16, Range 17

LEGEND

- △ Railroad Spike found
- ▲ Railroad Spike set
- Stone found
- 5/8" Rebar set with plastic identification cap # 5348.
- 5/8" Rebar previously set
- ⊗ 5/8" Rebar found
- ⊙ Corner Post

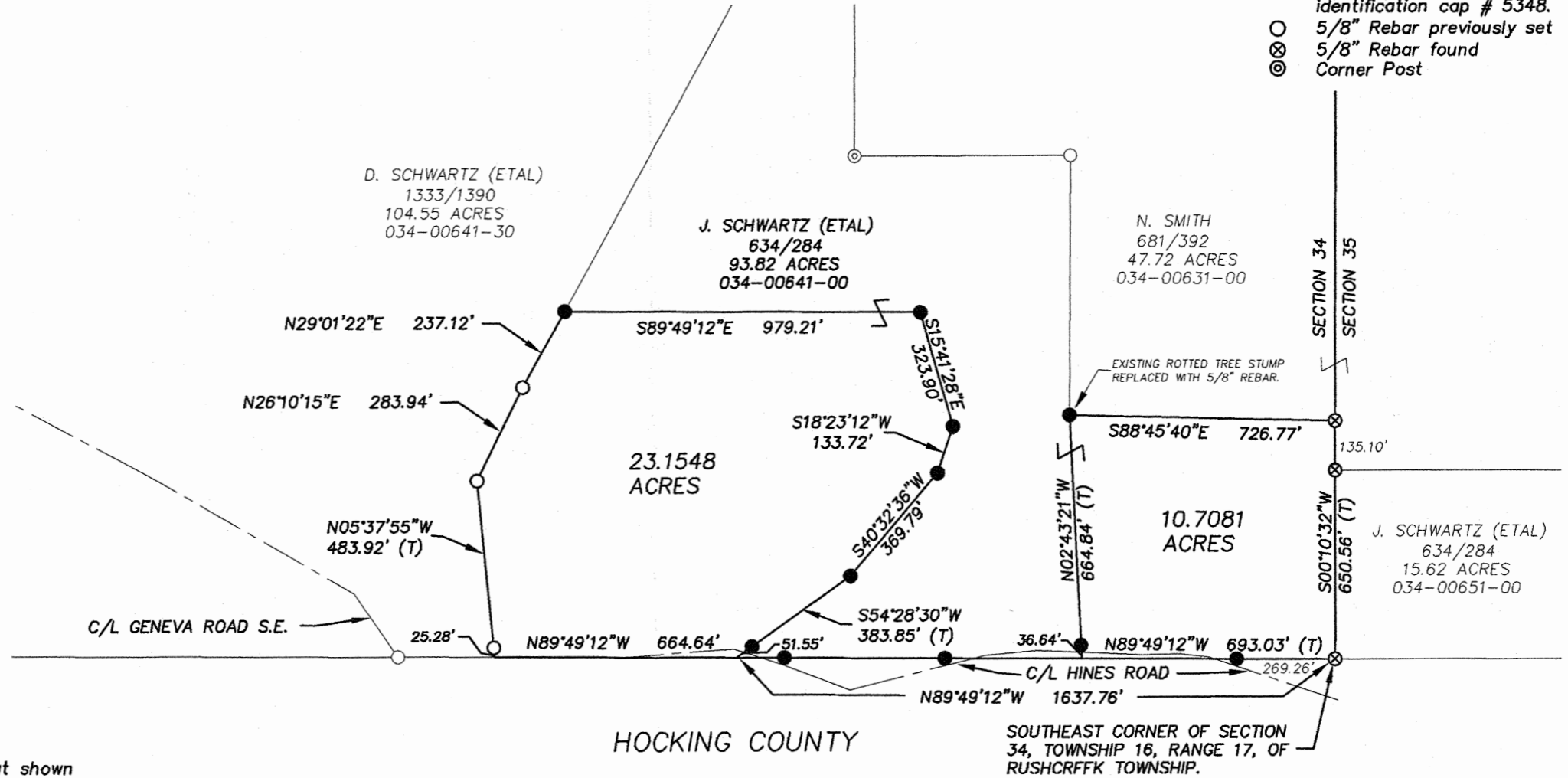
PERTINENT DOCUMENTS:

Survey 50/13637
Survey 71/16536
All surrounding Deeds



I do hereby certify that the plat shown hereon is correct as surveyed by me, in November 2004.

Signed: George A. Beiter
Date: 12-8-04



D. SCHWARTZ (ETAL)
1333/1390
104.55 ACRES
034-00641-30

J. SCHWARTZ (ETAL)
634/284
93.82 ACRES
034-00641-00

N. SMITH
681/392
47.72 ACRES
034-00631-00

J. SCHWARTZ (ETAL)
634/284
15.62 ACRES
034-00651-00

HOCKING COUNTY

Bearings are based on: the South
Section line of Rushcreek Township
Section 34 as North 89°49'12" West
per survey book 71 page 16536.

Ferna Panel No: 390158 0140E
Date: 4/17/96
Zone: X

GEORGE A. BEITER; P.E., P.S
Registered Surveyor # 5348
Baltimore, Ohio 43105

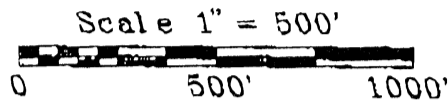
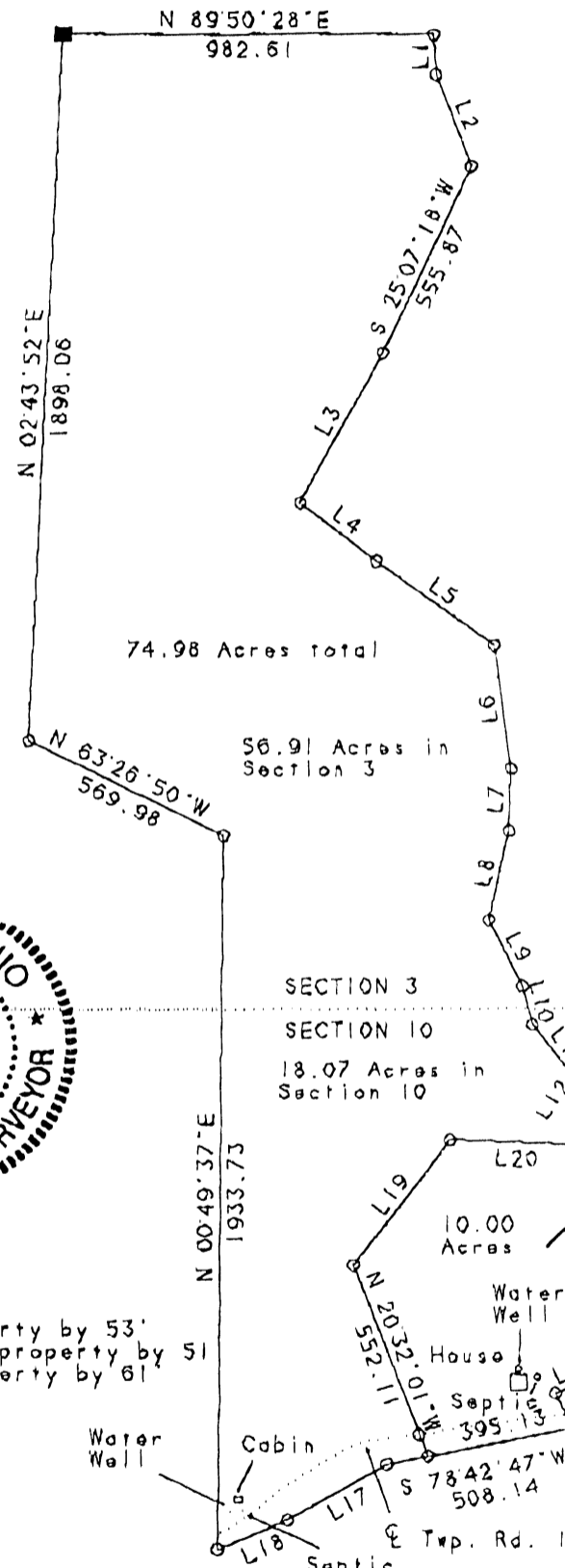
MARION 10
74.98 Ac.

Cannon Land Surveying

7945 Twp. Rd. 114 NE
New Lexington, Ohio 43764
(740) 342-2835

Bearings Shown Hereon are to an Assumed Meridian and Are Used to Denote Angles On
Data References: U. S. G. S. Maps, Tax Maps, Deed Descriptions, and
Existing Monumentation.

This Survey is Subject to any Facts That May be Disclosed by
a Full and Accurate Title Search.



LINE	BEARING	DISTANCE
L 1	S 02'33'22"E	107.53
L 2	S 21'00'52"E	263.17
L 3	S 29'05'41"W	457.05
L 4	S 52'22'29"E	255.62
L 5	S 54'38'21"E	387.48
L 6	S 07'37'09"E	337.95
L 7	S 02'10'26"W	170.49
L 8	S 12'48'35"W	247.80
L 9	S 26'42'56"E	199.64
L 10	S 13'59'39"E	106.45
L 11	S 37'26'48"E	216.60
L 12	S 34'11'15"W	27.38
L 13	S 20'21'19"E	140.08
L 14	S 09'59'08"W	66.15
L 15	S 64'35'30"W	149.15
L 16	S 25'24'30"E	105.36
L 17	S 59'43'19"W	305.40
L 18	S 66'27'23"W	203.23
L 19	N 37'38'16"E	424.13
L 20	S 87'57'51"E	388.44

74.98 Acres total

56.91 Acres in
Section 3

SECTION 3
SECTION 10
18.07 Acres in
Section 10

Approved Mathematically
Hocking County Engineer's Office

BY *fy* DATE 10-22-01
- No Description
- Not checked Mathematically

See other survey

House inside property by 79.
Septic inside property by 80
Water well North of house

Cabin inside property by 53'
Water Well inside property by 51
Septic inside property by 61

Legend

- Iron Pin Set
- 5/8" Rebar W/Cap
- Iron Pin Found
- ⊗ Post
- ▲ R. R. Spike Set
- △ R. R. Spike Found
- ⊙ Drilled Hole 5/8"
- Stone Found
- PK Nail Set
- ⊙ PK Nail Found
- ✕✕ Fence
- ➔ Basis Of Bearings



Kevin Cannon
Reg. # 7224

9/13/01
Date

Survey For: Chuck Rowland
State: Ohio
County: Hocking
Township: Marion
T- 15 R- 17 Lot: N/A
Section: 3 & 10
City or Village: N/A
Subdivision: N/A