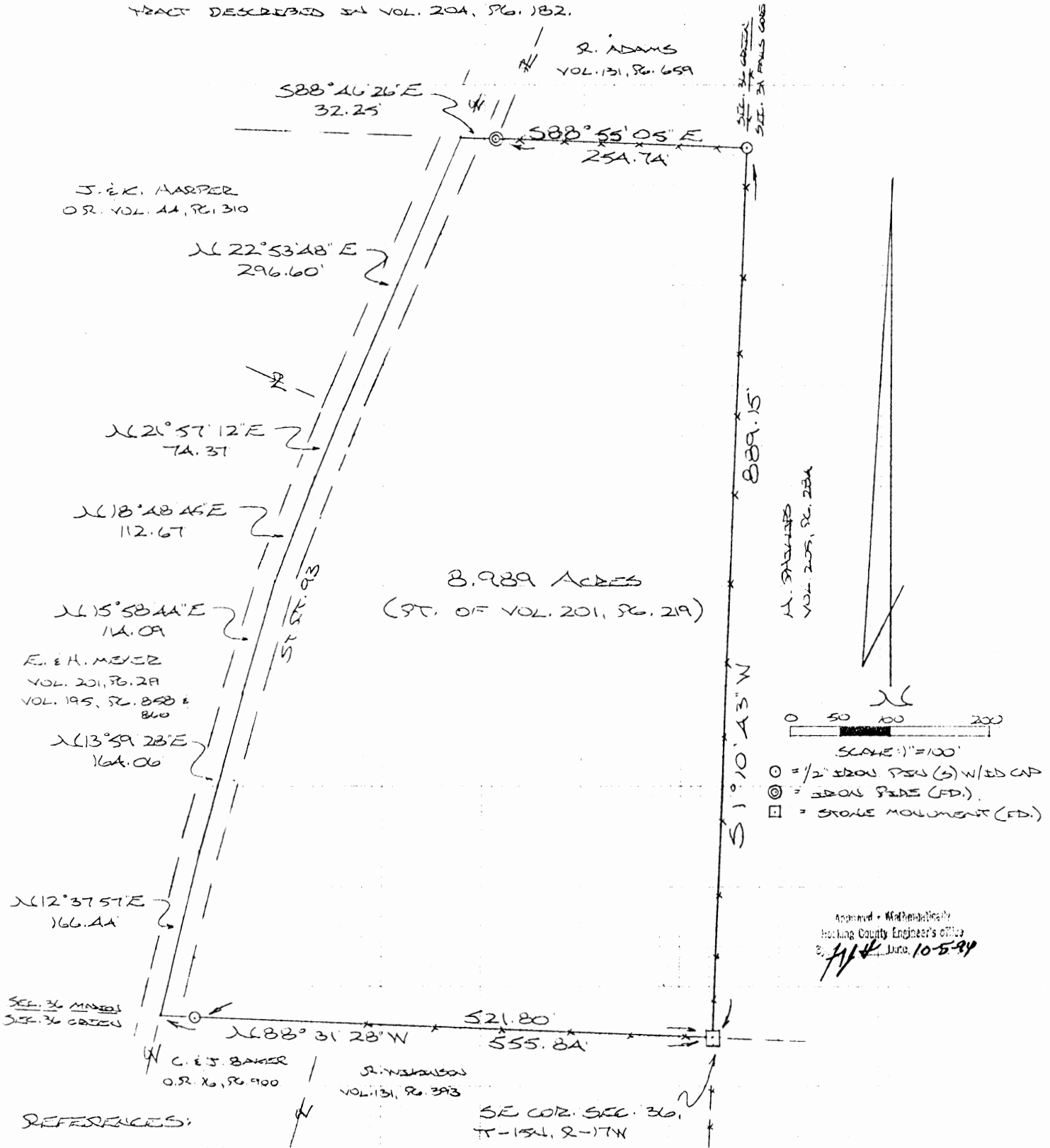


BEING A PART OF THE SE 1/4 OF THE SE 1/4 OF SEC. 36, MARION TWP., T-15N, R-17W, HOCKING CO., OHIO

8.989 AC

NOTE: GIVEN BEARINGS ARE BASED ON THE BEARING SYSTEM OF THE A. 604 AC. TRACT DESCRIBED IN VOL. 204, PG. 182.



REFERENCES:
COUNTY TAX PLATS
SURVEYS OF RECORD
1880 PLAT RECORDS

PLAT PREPARED FROM SURVEY MADE
SEPTEMBER 29, 1994, BY:

M.P.B.
OHIO REGISTERED SURVEYOR NO. 6803



DESCRIPTION OF SURVEY FOR MR. & MRS. EDWIN MEYER

Being a part of a tract of land last transferred in Vol. 201, Pg. 219, Hocking Co. Deed Records, situated in the SE 1/4 of the SE 1/4 of Sec. 36, Marion Twp., T-15N, R-17W, Hocking Co., Ohio, and being more particularly described as follows:

Beginning at a stone monument found on the SE corner of Sec. 36;

Thence, with the south line of said section, N 88° 31' 28" W, passing an iron pin set at 521.80 ft., going a total distance of 555.84 ft. to a point in the center of St. Rt. No. 93;

Thence, with the center of St. Rt. 93 the following six (6) courses:

- 1) N 12° 37' 57" E a distance of 166.44 ft. to a point;
- 2) N 13° 59' 28" E a distance of 164.06 ft. to a point;
- 3) N 15° 58' 44" E a distance of 114.09 ft. to a point;
- 4) N 18° 48' 45" E a distance of 112.67 ft. to a point;
- 5) N 21° 57' 12" E a distance of 74.37 ft. to a point;
- 6) N 22° 53' 48" E a distance of 296.60 ft. to a point;

Thence, leaving St. Rt. 93, S 88° 46' 26" E a distance of 32.25 ft. to an iron pipe found on the southwesterly corner of a 0.88 Ac. tract described in Vol. 131, Pg. 659;

Thence, with the south line of said 0.88 Ac. tract, S 88° 55' 05" E a distance of 254.74 ft. to an iron pin set on the east line of Sec. 36;

Thence, with the east line of said section, S 1° 10' 43" W a distance of 889.15 ft. to the place of beginning, containing 8.989 acres, more or less, and being subject to the right-of-way of St. Rt. 93 and all valid easements.


Cited bearings are based on the bearing system of the 4.6014 Ac. tract described in Vol. 204, Pg. 182.

All iron pins described as being set are 1/2" X 30" with an attached plastic identification cap.

The above description is the result of an actual survey made by Michael P. Berry, Ohio Registered Surveyor No. 6803 on September 29, 1994.

Approved - Mathematically
Hocking County Engineer's Office

M.P.B. # Date 10-5-94


Michael P. Berry #6803

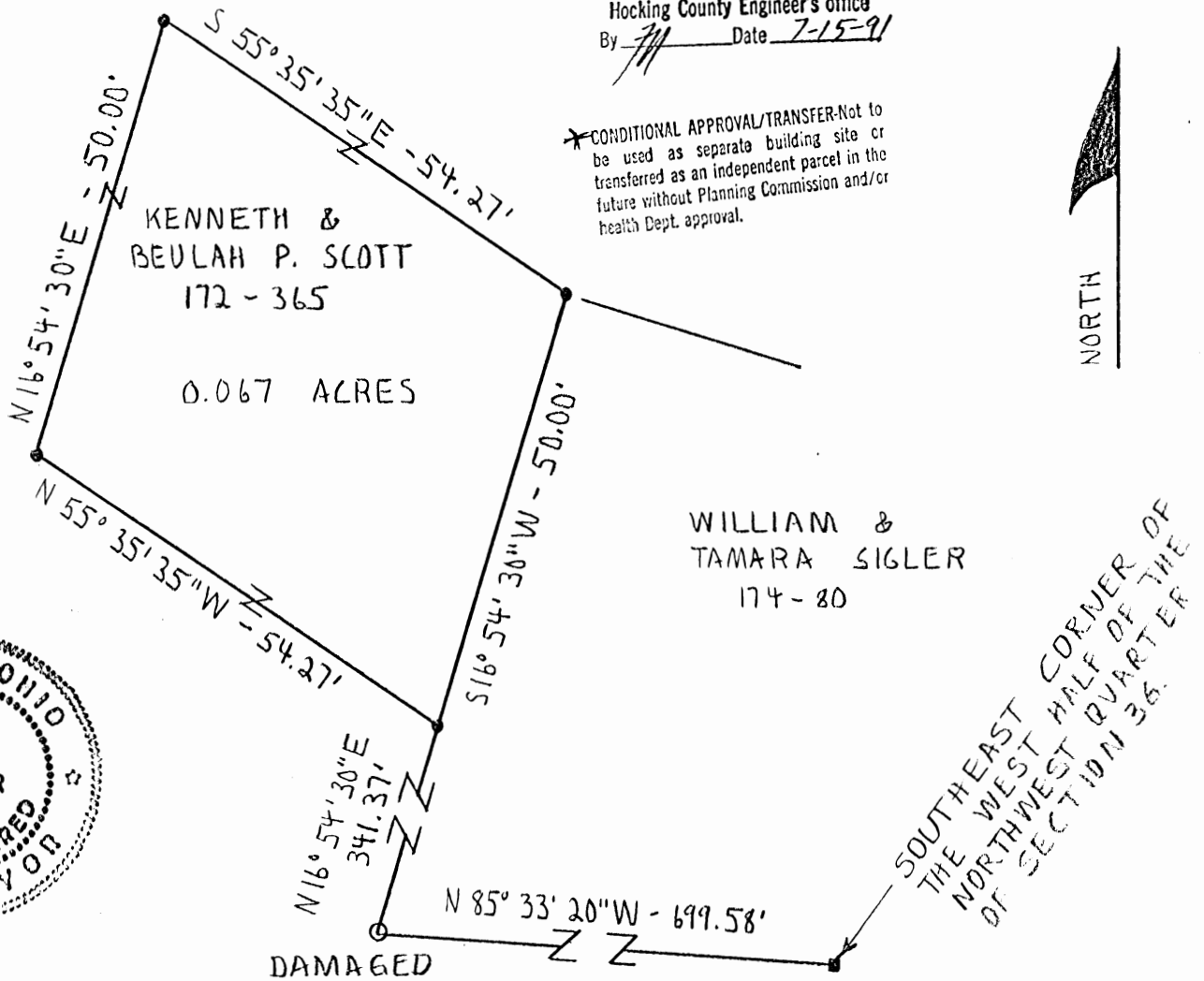
PLAT OF .067 ACRE TRACT FOR BILL SIGLER

MARION 36
.067 AC.

Situated in Marion Township, Hocking County, Ohio; being part of the West half of the Northwest quarter of Section 36, Township 15, Range 17.

Approved - Mathematically
Hocking County Engineer's office
By [Signature] Date 7-15-91

*CONDITIONAL APPROVAL/TRANSFER-Not to be used as separate building site or transferred as an independent parcel in the future without Planning Commission and/or health Dept. approval.



SCALE:

1" = 20'
0 10 20

LEGEND:

- 1/2" iron pin found
- 5/8" iron pin found
- 5/8" iron pin with 1/4" plastic ID cap set

REFERENCES:

- Tax maps
- Deed descriptions
- Previous surveys
- Existing monumentation

REFERENCE BEARING:

South line of the West half of the Northwest quarter of Section 36 as North 85 degrees 33 minutes 20 seconds West.

I hereby certify that an actual survey was made under my supervision of the premises shown hereon on the 11th day of July, 1991 and that the plat is a correct representation of the premises as described by said survey.

[Signature]
Registered Surveyor No. 6344

Survey by:

Larry P. Gerstner - Engineering and Surveying
119 West Main St., Logan, Ohio 43138 385-4260

SURVEY DESCRIPTION OF .067 ACRE TRACT FOR BILL SIGLER

Situated in Marion Township, Hocking County, Ohio; being part of the West half of the Northwest quarter of Section 36, Township 15, Range 17; and being more particularly described as follows:

Commencing for reference at a 1/2" iron pin found at the Southeast corner of the West half of the Northwest quarter of Section 36; thence North 85 degrees 33 minutes 20 seconds West a distance of 699.58 feet to a damaged 5/8" iron pin found; thence North 16 degrees 54 minutes 30 seconds East a distance of 341.37 feet to a 5/8" iron pin set and being the point of Beginning of the tract of land to be described;

thence North 55 degrees 35 minutes 35 seconds West a distance of 54.27 feet to a 5/8" iron pin set;

thence North 16 degrees 54 minutes 30 seconds East a distance of 50.00 feet to a 5/8" iron pin set;

thence South 55 degrees 35 minutes 35 seconds East a distance of 54.27 feet to a 5/8" iron pin set;

thence South 16 degrees 54 minutes 30 seconds West a distance of 50.00 feet to the point of beginning containing .067 acres more or less, subject to any public or private easements of record.

The above .067 acre survey is intended to describe part of the remaining land deeded to Kenneth and Beulah P. Scott, deed reference Volume 172, Page 365, Hocking County Recorder's Office. This survey was based upon information obtained from tax maps, deed descriptions, previous surveys, and existing monumentation. The reference bearing for this survey is the South line of the West half of the Northwest quarter of Section 36 as North 85 degrees 33 minutes 20 seconds West. All iron pins set by this survey are capped by a 1-1/4" plastic identification cap. The above described property was surveyed by Larry P. Gerstner, Ohio Registered Surveyor No. 6344, on July 11, 1991.

Larry P. Gerstner



*Approved - Mathematically
Hocking County Engineer's office
By *LG* Date 7-15-91

*CONDITIONAL APPROVAL/TRANSFER-Not to be used as separate building site or transferred as an independent parcel in the future without Planning Commission and/or health Dept. approval.

Survey by:
Larry P. Gerstner - Engineering and Surveying
119 West Main Street, Logan, Ohio 43138 385-4260

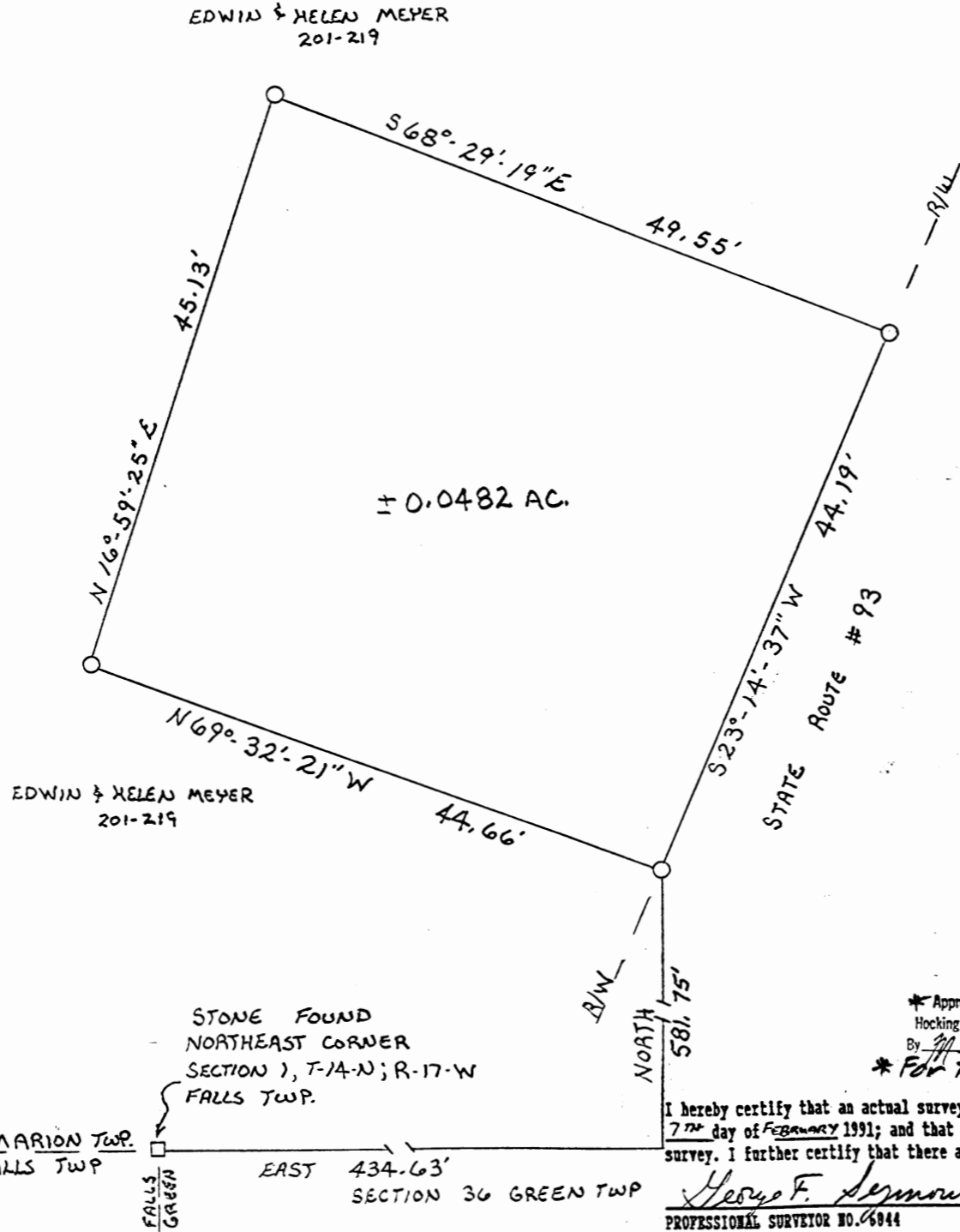
MARION 36
.0482 AC.

EXHIBIT "B"

NOTE: Bearings derived from a previous survey and are for the determination of angles only.

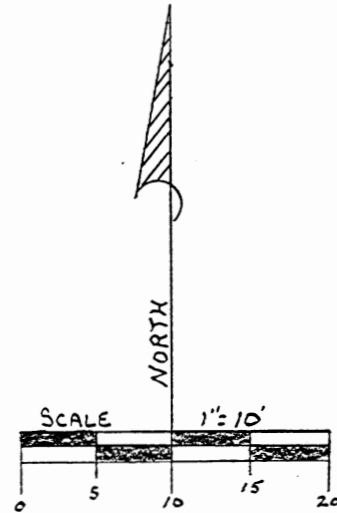
REFERENCES

- Deeds as noted
- County tax maps
- Previous surveys
- Existing monuments



LEGEND

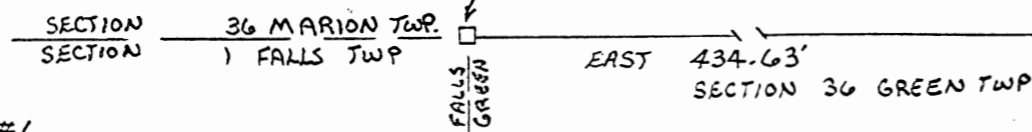
- = stone found
- = point
- = 5/8" iron pin with a plastic identification cap set



* Approved - Mathematically
 Hocking County Engineer's office
 By *[Signature]* Date *2-11-91*
 * For Telephone Purposes Only

I hereby certify that an actual survey was made under my direct supervision of the premises shown hereon on the 7th day of February 1991; and that the plat is a correct representation of the premises as determined by said survey. I further certify that there are no encroachments either way across any boundary except as shown hereon.

George F. Seymour
 PROFESSIONAL SURVEYOR NO. 6044



REMOTE SITE #1

seymour & assoc., consultants
 [614]-385-4349
 logan, ohio 43138

BEING A PART OF THE SOUTHEAST
 QUARTER OF SECTION 36, T15N, R17W,
 MARION TOWNSHIP, HOCKING COUNTY,
 STATE OF OHIO

69 s. market st.

EXHIBIT "A"

Being a part of the tract of land in the name of Edwin and Helen Meyer as recorded in Deed Book 201 at page 219, Hocking County Recorder's Office, said tract being situated in the southeast quarter of Section 36, T15N, R17W, Marion Township, Hocking County, State of Ohio, and more particularly described as follows:

Beginning, for reference at a stone found on the northeast corner of Section 1, T14N, R17W;

Thence along the south line of Section 36, T15N, R17W, East a distance of 434.63 feet to a point;

Thence leaving said section line, North a distance of 581.75 feet to a 5/8" iron pin with a plastic identification cap set on the west right of way line of State Route 93, said pin being the principal place of beginning of the tract herein described;

Thence leaving said right of way line, North 69 degrees 32 minutes 21 seconds West a distance of 44.66 feet to a 5/8" iron pin with a plastic identification cap set;

Thence North 16 degrees 59 minutes 25 seconds East a distance of 45.13 feet to a 5/8" iron pin with a plastic identification cap set;

Thence South 68 degrees 29 minutes 19 seconds East a distance of 49.55 feet to a 5/8" iron pin with a plastic identification cap set on the west right of way line of State Route 93;

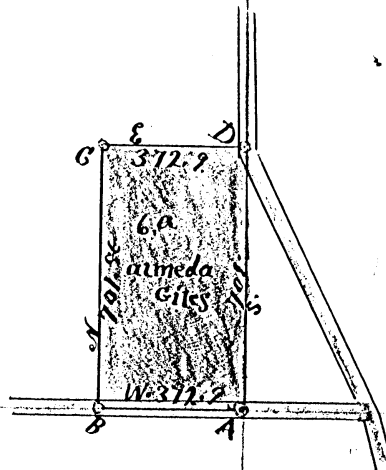
Thence along said right of way line, South 23 degrees 14 minutes 37 seconds West a distance of 44.19 feet to the principal place of beginning, containing 0.0482 acre, more or less, subject to all easements of record.

The bearings used in the above described tract were derived from a previous survey and are for the determination of angles only.

The above described tract was surveyed by George F. Seymour, Ohio Professional Surveyor No. 6044, February 7, 1991.

* Approved - Mathematically
Hocking County Engineer's office
By MM Date 2-11-91
* For Telephone Purposes Only

Surveys in Sec 36 TP 15 R 17.



Notes to Surveys in Sec 36. T¹P 15 R 17

42

Survey = Begingly at A Stone Thence W 372+9ⁱⁿ ft NE corner distilling house Dwight Polling Beavers S 30¹/₂ E 47¹/₂ ft

28. R W. Walnut 14ⁱⁿ S 38¹/₂ W 46¹/₂ ft D Stem in Pudd Elem 4ⁱⁿ N 19¹/₂ E 37¹/₂ ft vein 4.10 W

I certify that the foregoing is a true description of the Survey made by me Aug 25 1894

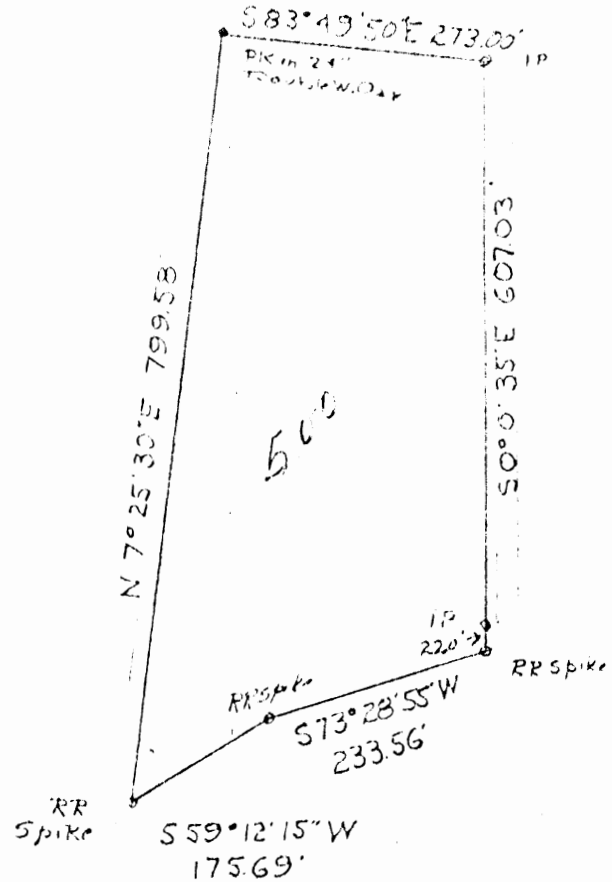
Eph Shaw Dept of M. McKay S.H. Co. O

FROM RECORD
OF SURVEYS BOOK
#1 PAGE #42 + #43
HOCKING COUNTY
ENGINEERS
OFFICE

WEST



Scale 1" = 200.0'



APPROVED
HOCKING COUNTY
ENGINEERS OFFICE
LOGAN, OHIO 43138


DEC 8 1973

Description of Plat:

Situate in the Township of Marion, County of Hocking, State of Ohio, and being a part of Fraction Lot No. 4 Section No. 36, Township No. 15, Range No. 17, and bounded and described as follows:-

From a stone at the Northeast corner of Fractional Lot No. 4 in said Section No. 36 bear North 82° 5' 3\"/>

Deed References: Volume 56 Page 262, Volume 13 Page 626, Deed Records Hocking County Ohio.

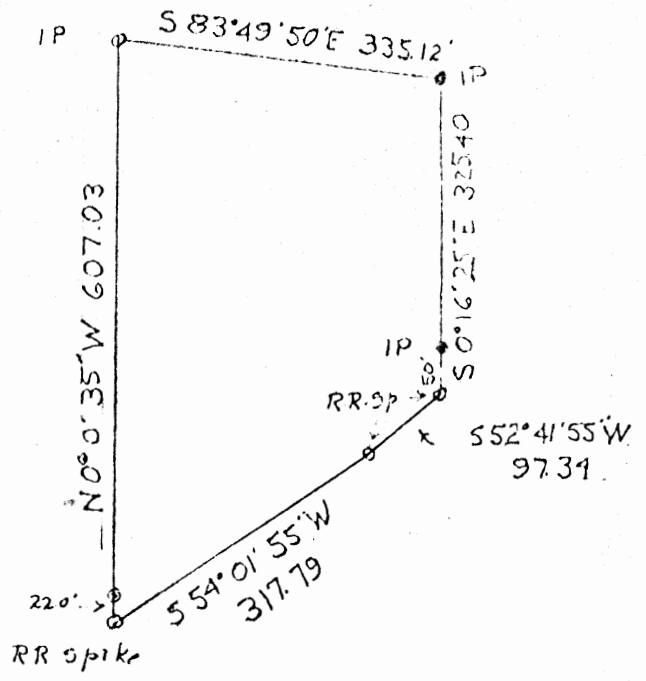


Survey of Plat by
James L. Wilson July 1973

36



Scale 1" = 200.0'




Description of Plat

Situate in the Township of Marion, County of Hocking State of Ohio, and being a part of Fractional Lot No. 4 Section No. 36 Range No. 17 and bounded and described as follows:-

From a stone at the Northeast corner of Fractional Lot No. 4 in said Section No. 36, bear North 82° 51' 13" West 546.86 feet to an iron pin, the place of beginning; thence South 0° 16' 25" East 325.40 feet to a RR spike in the center line of Township Road No. 73 passing an iron pin at 275.40 feet; thence with said road South 52° 41' 55" West 97.34 feet to a RR spike; thence South 54° 01' 55" West 317.79 feet to a RR spike; thence leaving said Road North 0° 0' 35" West 607.03 feet to an iron pin passing an iron pin at 22 feet; thence South 83° 49' 50" East 335.12 feet to the place of beginning containing 3.58 Acres more or less, subject to all legal rights-of-way of record.

Deed References; Volume 56 Pages 260, 262. Volume 134 Page 636 Deed Records Hocking County State of Ohio.



APPROVED
HOCKING COUNTY
ENGINEERS OFFICE
LOGAN, OHIO 43138
DEC 6 1973
J.E.

Survey #141 by
James L. Wilson, R.S. July 1973

Dale Holcomb

Marion
36

EDWARD BROOKER
from Bessie Frantz
Section 36, Marion Township, Hocking County, Ohio

Being a part of the Northwest quarter of the Southeast quarter, Section 36, Marion Township, T15N, R17W, Hocking County, and State of Ohio, and further described as follows: Beginning at an iron pin set at the intersection of the center line of the county road and the South line of the said Northwest quarter of the Southeast quarter and being South 85 degrees - 00 minutes East 355.68 feet from the stone at the Southwest corner of said quarter quarter; thence with the said South line, South 85 degrees - 00 minutes East 220.11 feet to an iron pin; thence North 5 degrees - 00 minutes East 110.00 feet to an iron pin; thence North 85 degrees - 00 minutes West 244.85 feet to an iron pin set in the said center line of the county road; thence with the said center line South 7 degrees - 40 minutes East 112.97 feet to the place of beginning, containing 0.5870 Acres.


Donated, June 1982, by
ALBERT W. SEABRIGHT, P.E., P.
COUNTY ENGINEER 1949 - 1964

MARION 36

BEING A PART OF THE W/2 OF THE NW/4 OF SEC. 36, MARION TWP., T-15N, R-17W, HOCKING CO., OHIO

9.00 AC.

NOTE: CORNER BEARINGS ARE BASED ON THE EAST LINE OF SEC. 36 AS RUNNING N7°11'55"E.



L. & R. WEBS
VOL. 99, PG. 883
O.R. VOL. 97, PG. 301

5.000 ACRES

(PT. OF VOL. 172, PG. 365,
O.R. VOL. 71, PG. 815)

D. SCOTT
VOL. 172, PG. 365
O.R. VOL. 71, PG. 815

0 50 100 200
SCALE: 1"=100'

- = 5/8" x 30" IRON PIN(S) WITH CAP
- = IRON PIN (FD.)

REFERENCES:

COUNTY TAX PLATS
SURVEYS OF RECORD
DEEDS (AS W/LS)

Approved - Mathematically
Hocking County Engineer's Office

BY R. FN DATE 8/4/00

SW COR. OF THE W/2 OF THE NW/4 OF SEC. 36, MARION TWP.

K. KAW & R. ABRAM
O.R. VOL. 86, PG. 309

PLAT PREPARED FROM SURVEY MADE
AUGUST 4, 2000, BY:

[Signature]
OHIO REGISTERED SURVEYOR 47,6803



DESCRIPTION OF SURVEY FOR MRS. JEAN CRUISE

Being a part of the tract of land last transferred in Vol. 71, Pg. 815, Hocking Co. Official Records, situated in the W 1/2 of the NW 1/4 of Sec. 36, Marion Twp., T-15N, R-17W, Hocking Co., Ohio, and being more particularly described as follows:

Beginning at the SW corner of said W 1/2 of the NW 1/4, said corner being referenced by an iron pin found which bears N 46 degrees 38' 08" E a distance of 5.17 ft.;

Thence, with the west line of Sec. 36, N 7 degrees 11' 55" E a distance of 857.08 ft. to an iron pin set;

Thence with new lines the following three (3) courses:

1) N 88 degrees 55' 46" E a distance of 239.81 ft. to an iron pin set;

2) S 6 degrees 06' 45" W a distance of 784.43 ft. to an iron pin set;

3) S 24 degrees 18' 31" E, passing an iron pin set at 101.91 ft., going a total distance of 121.04 ft. to a point on the south line of the W 1/2 of the NW 1/4;

Thence, with said south line and within the right-of-way of Twp. Rd. 107, N 83 degrees 32' 34" W a distance of 315.47 ft. to the place of beginning, containing 5.000 acres, more or less, and being subject to the right-of-way of Twp. Rd. 107 and all valid easements.


Cited bearings are based on the west line of Sec. 36 as running N 7 degrees 11' 55" E.

All iron pins described as being set are 5/8" X 30" with an attached plastic identification cap.

The above description is the result of an actual survey made by Michael P. Berry, Ohio Registered Surveyor No. 6803, on August 4, 2000.

Approved - Mathematically
Hocking County Engineer's Office

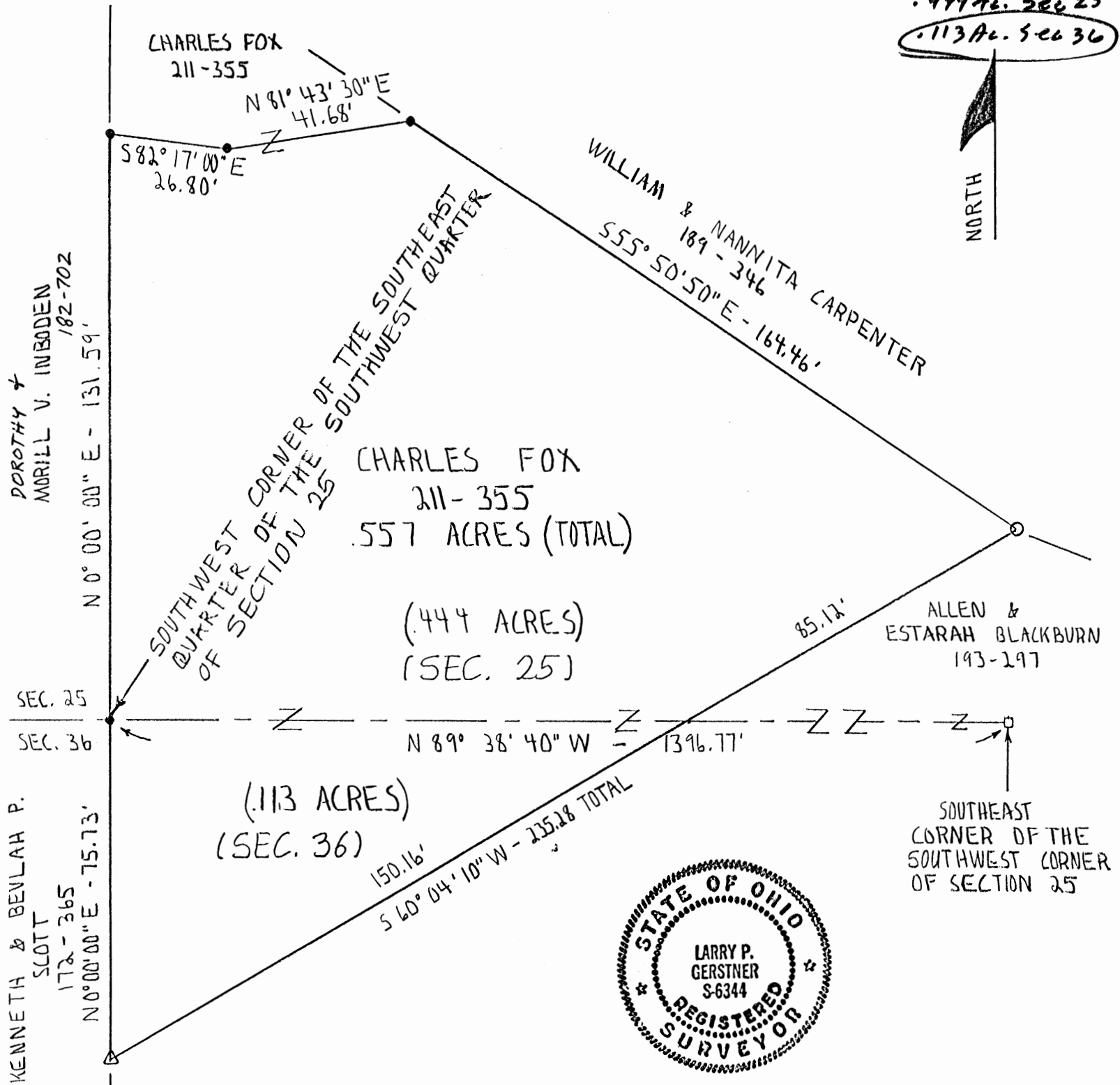
BY RFN DATE 8-14-00


Michael P. Berry #6803

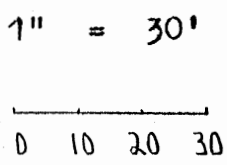
PLAT OF .557 ACRE TRACT FOR RANDY McDANIEL

MARION 25+36
 TOT. .557 AC.
 .444 AC. SEC 25
 .113 AC. SEC 36

Situated in Marion Township, Hocking County, Ohio; being part of the Southeast quarter of the Southwest quarter of Section 25; and part of the Northeast quarter of the Northwest quarter of Section 36, both of Township 15, Range 17.



SCALE:



LEGEND:

- Stone previously found
- 5/8" iron pin with 1 1/4" plastic ID cap set
- 4 1/2" high by 4" OD iron pipe found
- △ 6" high by 2 1/2" OD iron pipe found

REFERENCES:

- Tax maps
- Deed descriptions
- Previous surveys
- Existing monumentation

REFERENCE BEARING:

South line of Section 25 as North 89 degrees 38 minutes 40 seconds West.

I hereby certify that an actual survey was made under my supervision of the premises shown hereon on the 6th day of September, 1991 and that the plat is a correct representation of the premises as described by said survey.

Approved - Mathematically
 Hocking County Engineer's office
 By *[Signature]* Date 9-10-91

CONDITIONAL APPROVAL/TRANSFER-Not to be used as separate building site or transferred as an independent parcel in the future without Planning Commission and/or Health Dept. approval.

[Signature]
 Registered Surveyor No. 6344

Survey by: Larry P. Gerstner - Engineering and Surveying
 119 West Main St., Logan, Ohio 43138 385-4260

SURVEY DESCRIPTION OF .557 ACRE TRACT FOR RANDY McDANIEL

Situated in Marion Township, Hocking County, Ohio; being part of the Southeast quarter of the Southwest quarter of Section 25, and part of the Northeast quarter of the Northwest quarter of Section 36, both of Township 15, Range 17; and being more particularly described as follows:

Commencing for reference at a stone previously found at the Southeast corner of the Southwest quarter of Section 25; thence with the South line of Section 25 North 89 degrees 38 minutes 40 seconds West a distance of 1396.77 feet to a 5/8" iron pin set at the Southwest corner of the Southeast quarter of the Southwest quarter of Section 25 and being the point of Beginning of the tract of land to be described;

thence leaving the South line of Section 25 North 0 degrees 00 minutes 00 seconds East a distance of 131.59 feet to a 5/8" iron pin set;

thence South 82 degrees 17 minutes 00 seconds East a distance of 26.80 feet to a 5/8" iron pin set;

thence North 81 degrees 43 minutes 30 seconds East a distance of 41.68 feet to a 5/8" iron pin set;

thence South 55 degrees 50 minutes 50 seconds East a distance of 164.46 feet to a 4-1/2' high by 4" OD iron pipe found;

thence South 60 degrees 04 minutes 10 seconds West a distance of 235.28 feet to a 6' high by 2-1/2" OD iron pipe found and passing into Section 36 at a distance of 85.12 feet;

thence North 0 degrees 00 minutes 00 seconds East a distance of 75.73 feet to the point of beginning containing .557 acres more or less, with .444 acres more or less being in Section 25 and .113 acres more or less being in Section 36, and subject to any public or private easements of record.

The above .557 acre survey is intended to describe part of a .45 acre tract as deeded to Charles Fox, deed reference Volume 211, Page 355, Hocking County Recorder's Office. This survey was based upon information obtained from tax maps, deed descriptions, previous surveys, and existing monumentation. The reference bearing for this survey is the South line of Section 25 as North 89 degrees 38 minutes 40 seconds West. All iron pins set by this survey are capped by a 1-1/4" plastic identification cap. The above described property was surveyed by Larry P. Gerstner, Ohio Registered Surveyor No. 6344, on September 6, 1991.



Approved - Mathematically
Hocking County Engineer's office
By [Signature] Date 9-10-91

[Signature]

CONDITIONAL APPROVAL/TRANSFER-Not to be used as separate building site or transferred as an independent parcel in the future without Planning Commission and/or health Dept. approval.

Survey by:
Larry P. Gerstner - Engineering and Surveying
119 West Main Street, Logan, Ohio 43138 385-4260

DESCRIPTION OF SURVEY FOR MR. GARY BOND

Being a part of the 3.500 Ac. tract described in Vol. 10, Pg. 848, Hocking Co. Official Records, situated in the SE 1/4 of the SW 1/4 of Sec. 25 and in the NE 1/4 of the NW 1/4 of Sec. 36, Marion Twp., T-15N, R-17W, Hocking Co., Ohio, and being more particularly described as follows:

Beginning at a point in the center of Co. Rd. No. 15, said point being referenced by a point on the southern-most corner of said 3.500 Ac. tract described in O.R. Vol. 10, Pg. 848, which bears S 36 degrees 53' 26" E a distance of 96.23 ft.;

Thence with the center of Co. Rd. 15 the following three (3) courses:

- 1) N 36 degrees 53' 26" W a distance of 87.39 ft. to a point;
- 2) N 42 degrees 49' 26" W a distance of 143.40 ft. to a point;
- 3) N 50 degrees 35' 07" W a distance of 49.79 ft. to a point;

Thence leaving Co. Rd. 15 and with new lines the following three (3) courses:

1) N 49 degrees 14' 29" E, passing into Sec. 25 and passing an iron pin set at 13.86 ft., going a total distance of 295.05 ft. to an iron pin set;

2) S 40 degrees 05' 45" E, passing into Sec. 36, a distance of 302.64 ft. to an iron pin set;


3) S 53 degrees 53' 18" W, passing an iron pin set at 268.36 ft., going a total distance of 284.71 ft. to the place of beginning, containing 0.0966 acre in Sec. 25 and 1.799 acres in Sec. 36, making a total of 1.8956 acres, more or less, and being subject to the right-of-way of Co. Rd. No. 15 and all valid easements.

Cited bearings are based on the bearing system of the 3.500 Ac. tract described in O.R. Vol. 10, Pg. 848.

All iron pins described as being set are 5/8" X 30" with an attached plastic identification cap.

The above description is the result of an actual survey made by Michael P. Berry, Ohio Registered Surveyor No. 6803, on February 21, 1998.

Approved - Mathematically
Hocking County Engineer's office
MJA Date 3-19-98


Michael P. Berry #6803

SUBDIVISION REGULATIONS WAIVED
PENDING HEALTH DEPT. APPROVAL

BY City Planning Comm Date 2-17-98.

APPROVED
LOGAN-HOCKING COUNTY
HEALTH DEPT.
Date 3-20-98 mjm

MARION 36
5.0267 AC.

William R. Shaw & Associates, Inc.

Consulting Engineers & Surveyors

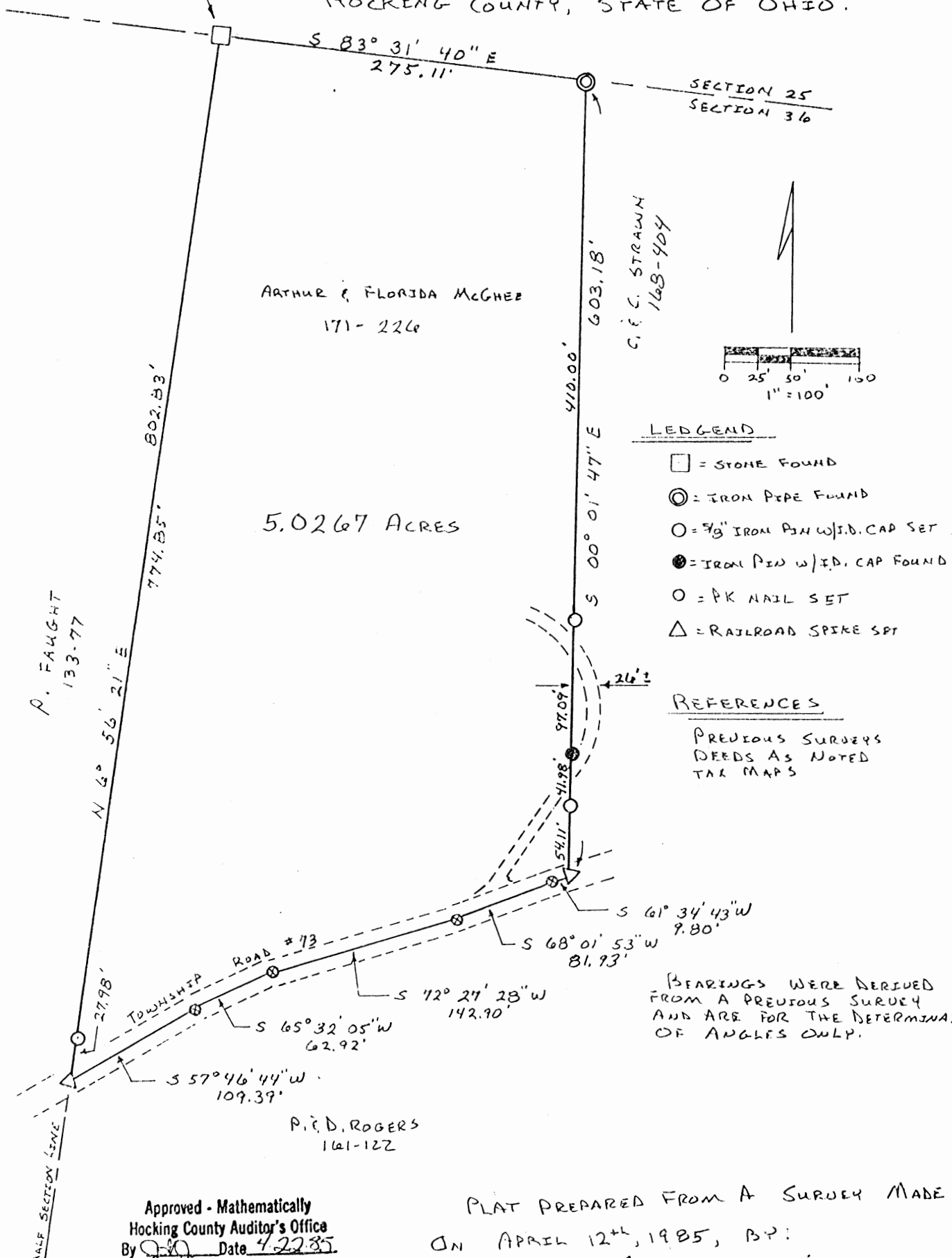
WILLIAM R. SHAW, P.E., P.S.

PHONE
614-385-4349

63 WEST MAIN ST.
LOGAN, OHIO 43138

BEING A PART OF THE NORTHWEST QUARTER
OF THE NORTHEAST QUARTER OF SECTION 36,
T-15-N, R-17-W, MARION TOWNSHIP,
HOCKING COUNTY, STATE OF OHIO.

STONE FOUND AT THE N.W.
CORNER OF THE N.E. 1/4,
SECTION 36, T-15-N,
R-17-W



ARTHUR & FLORIDA MCGHEE
171-226

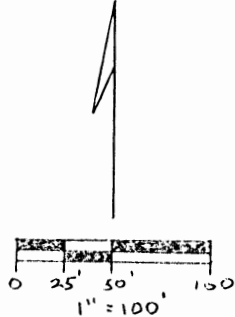
5.0267 ACRES

P. FAUGHT
133.77

P. & D. ROGERS
161-122

SECTION 25
SECTION 36

C. E. C. STRAWN
168-404



LEGEND

- = STONE FOUND
- ⊙ = IRON PIPE FOUND
- = 5/8" IRON PIN W/ I.D. CAP SET
- = IRON PIN W/ I.D. CAP FOUND
- = PK NAIL SET
- △ = RAILROAD SPIKE SET

REFERENCES

PREVIOUS SURVEYS
DEEDS AS NOTED
TAX MAPS

BEARINGS WERE DERIVED
FROM A PREVIOUS SURVEY
AND ARE FOR THE DETERMINATION
OF ANGLES ONLY.

Approved - Mathematically
Hocking County Auditor's Office
By *J. J.* Date 4.22.85

PLAT PREPARED FROM A SURVEY MADE
ON APRIL 12th, 1985, BY:

William R. Shaw
OHIO PROFESSIONAL SURVEYOR No. 6650

William R. Shaw & Associates, Inc.

Consulting Engineers & Surveyors

WILLIAM R. SHAW, P.E., P.S.

PHONE
614-385-4349

63 WEST MAIN ST.
LOGAN, OHIO 43138

Description of Survey for Florida McGhee

Being the tract of land last transferred to Arthur & Florida McGhee as recorded in Deed Book 171 at page 226, Hocking County Recorder's Office, said tract being a part of the northwest quarter of the northeast quarter of Section 36, T15N, R17W, Marion Township, Hocking County, State of Ohio, and being more particularly described as follows:

Beginning at a stone found at the northwest corner of the northeast quarter of Section 36, T15N, R17W;

Thence with the north line of said section, South $83^{\circ} 31' 40''$ East a distance of 275.11 feet to an iron pipe found at the northwest corner of a 3.58 acre tract recorded in Deed Book 168 at page 404;

Thence leaving the section line and with the west line of said 3.58 acre tract, South $0^{\circ} 01' 47''$ East, passing a $5/8''$ iron pin with I.D. cap set at 410.00 feet, an iron pin with I.D. cap found at 507.09 feet, and a $5/8''$ iron pin with I.D. cap set at 549.07 feet, going a total distance of 603.18 feet to a railroad spike set in the centerline of Township Road #73;

Thence with the centerline of said road, the following five courses:

- (1) South $61^{\circ} 34' 43''$ West a distance of 9.80 feet to a PK nail set,
- (2) South $68^{\circ} 01' 53''$ West a distance of 81.93 feet to a PK nail set,
- (3) South $72^{\circ} 27' 28''$ West a distance of 142.90 feet to a PK nail set,
- (4) South $65^{\circ} 32' 05''$ West a distance of 62.92 feet to a PK nail set, and
- (5) South $57^{\circ} 46' 44''$ West a distance of 109.39 feet to a railroad spike set on the half section line;

Thence leaving the centerline of said road and with the half section line, North $6^{\circ} 56' 21''$ East, passing a $5/8''$ iron pin with I.D. cap set at 27.98 feet, going a total distance of 802.83 feet to the place of beginning, containing 5.0267 acres, more or less, subject to the right of way of Township Road #73 and all easements of record.

The bearings used were derived from a previous survey and are for the determination of angles only.

The above description was prepared from a survey made on April 12, 1985, by William R. Shaw, Ohio Registered Surveyor No. 6650.

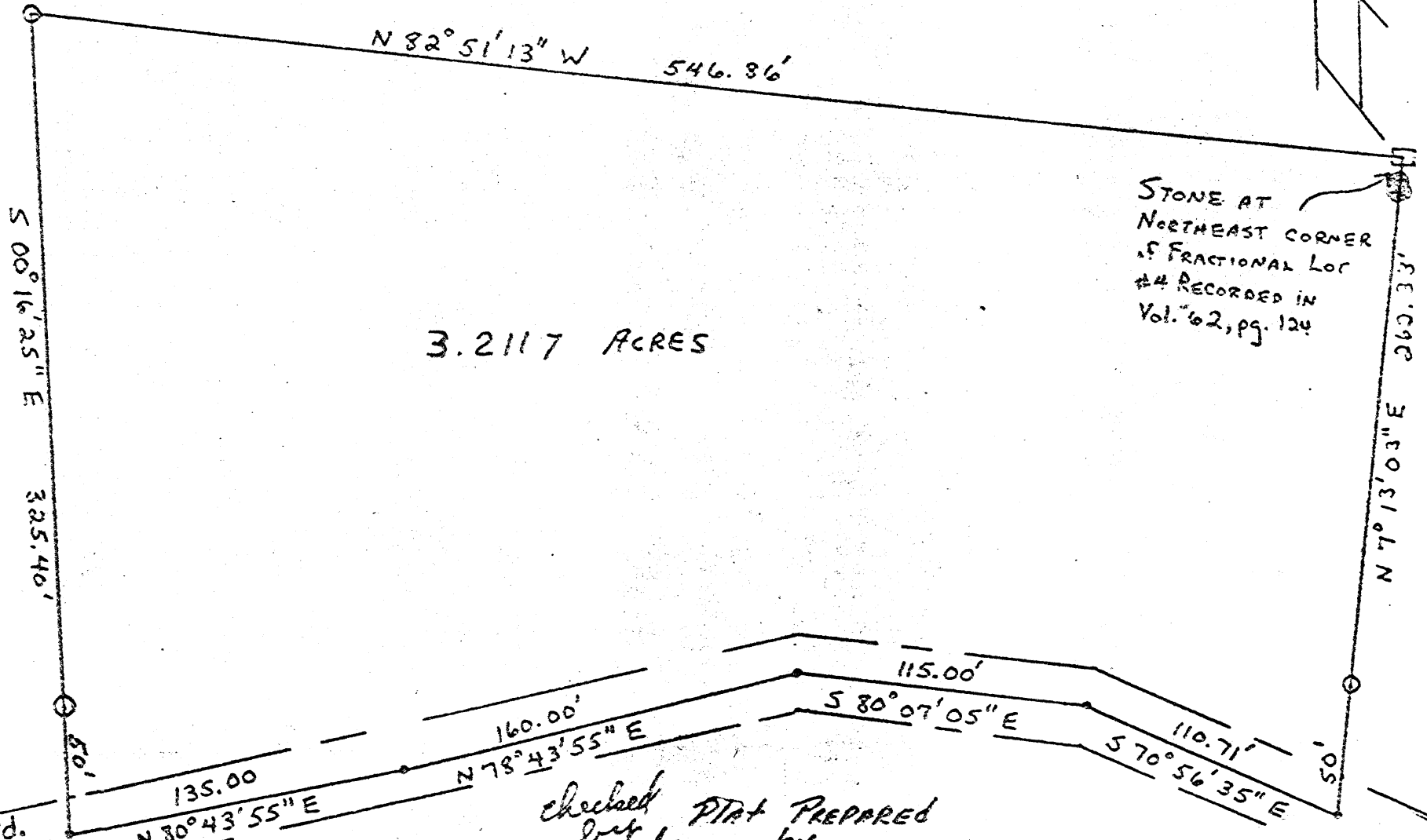

Approved - Mathematically
Hocking County Auditor's Office
By JEO Date 4-22-85

William R. Shaw

3/6

PART OF FRACTIONAL Lot #4
SECTION 36 MARION TOWNSHIP

APPROVED
HOCKING COUNTY ENGINEER'S OFFICE
DATE 6/25/74
BY LKM



3.2117 ACRES

STONE AT
NORTHEAST CORNER
OF FRACTIONAL Lot
#4 RECORDED IN
Vol. 62, pg. 124

60'
IRON PIN

TWP. Rd.
73

checked
by J. Mathias
4/30/71
PLAT PREPARED
by
George F. Seymour

Being a part of Fractional Lot #4, Section 36, Township 15, Range 17,
Marion Township, Hocking County, Ohio, being more particularly described as
follows:

Beginning at a stone at the Northeast corner of Fractional Lot #4, in said
Section 36; thence North $82^{\circ} 51' 13''$ West 546.86 feet to an iron pin; thence
South $00^{\circ} 16' 25''$ East 325.40 feet to a spike in the center of Township Road
73, passing through an iron pin at 275.40 feet; thence the following four
courses are with the center of said road, North $80^{\circ} 43' 55''$ East 135.00 feet;
thence North $78^{\circ} 43' 55''$ East 160.00 feet; thence South $80^{\circ} 07' 05''$ East 115.00
feet; thence South $70^{\circ} 56' 35''$ East 110.71 feet; thence leaving said road, North
 $7^{\circ} 13' 03''$ East 262.33 feet to the point of beginning, passing through an
Iron Pin at 50.00 feet, containing 3.2117 acres, more or less.

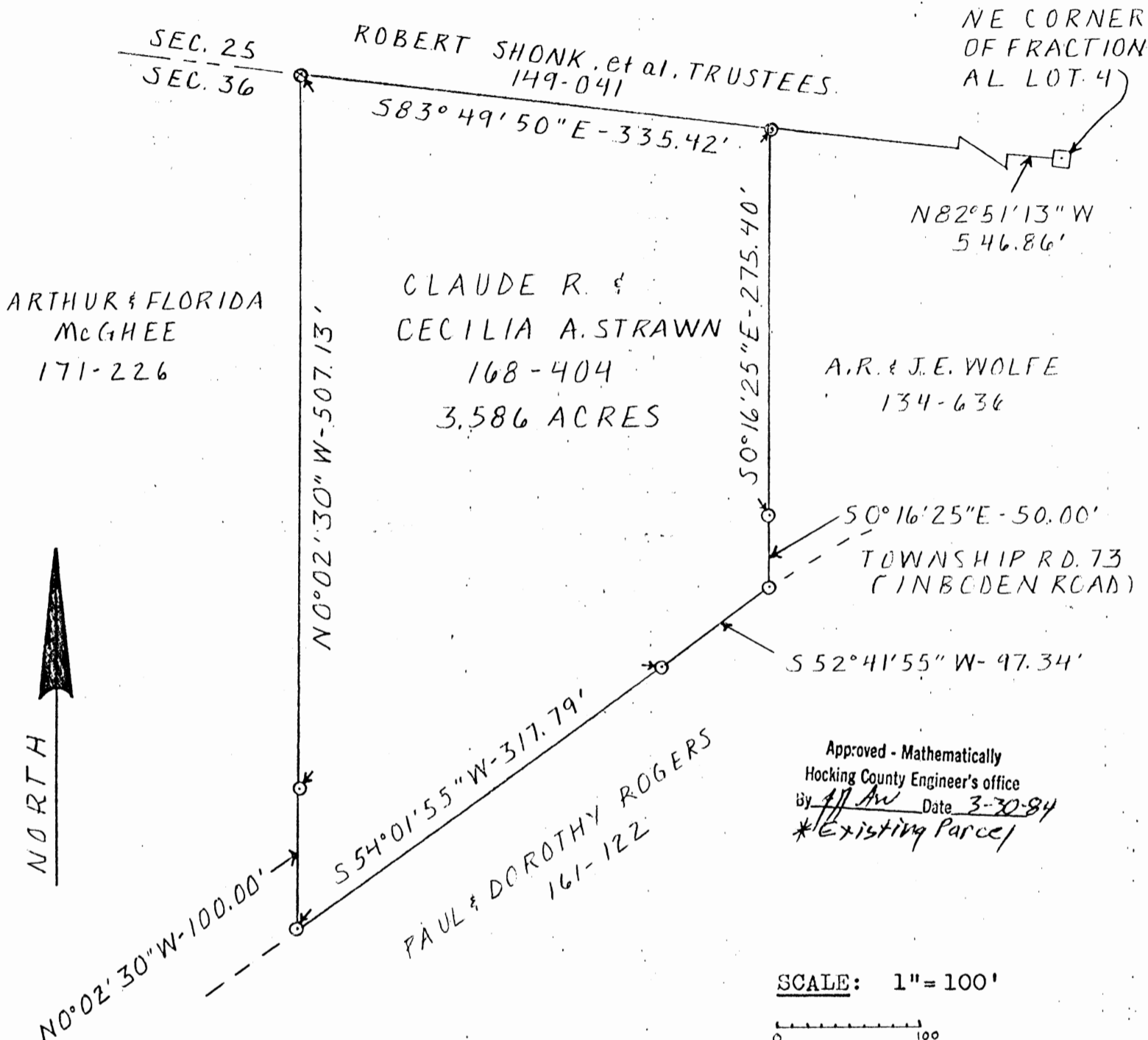
A survey of the described lot was made by G. F. Seymour and checked by
J. A. Mathias, Registered Surveyor.



G. F. Seymour

J. A. Mathias

SURVEY PLAT OF 3.586 ACRE TRACT FOR CLAUDE STRAWN *MARION 36*
 Situated in Marion Township, Hocking County, Ohio; being *3.586 AC.*
 part of Fractional Lot 4 of Section 36, Township 15, Range
 17.



Approved - Mathematically
 Hocking County Engineer's office
 by *L.P.G.* Date *3-30-84*
 *Existing Parcel

SCALE: 1" = 100'

LEGEND

- ⊗ 3/4" iron pipe found
- ⊙ 5/8" iron pin with 1/4" plastic I.D. cap set
- 5/8" iron pin found
- stone

REFERENCES

Previous survey by James L. Wilson dated July 1973.
 Existing monumentation

REFERENCE BEARING

North line of Section 36 as South 83°49'50" East.

I hereby certify that an actual survey was made under my supervision of the premises shown hereon on the 30th day of March, 1984 and that the plat is a correct representation of the premises as described by said survey.

Larry P. Gerstner
 Registered Surveyor No. 6344



Survey by: EARTH WORKS - Surveying, Engineering & Construction
 119 West Main St., Logan, Ohio 43138 385-4260

SURVEY DESCRIPTION OF 3.586 ACRE TRACT FOR CLAUDE STRAWN

Situated in Marion Township, Hocking County, Ohio; being part of Fractional Lot 4 of Section 36, Township 15, Range 17; and being more particularly described as follows:

Beginning at a 5/8" iron pin found on the North line of said Section 36 which bears North 82°51'13" West at a distance of 546.86 feet from a stone at the Northeast corner of said Fractional Lot 4; thence South 0°16'25" East a distance of 325.40 feet to a 5/8" iron pin set in the center of Township Road 73, Inboden Road, and passing a 5/8" iron pin set at a distance of 275.40 feet; thence with the center of said Township Road 73 the following two bearings and distances South 52°41'55" West a distance of 97.34 feet to a 5/8" iron pin set; thence South 54°01'55" West a distance of 317.79 feet to a 5/8" iron pin set; thence leaving said Township Road 73 North 0°02'30" West a distance of 607.13 feet to a 3/4" iron pipe found on the North line of said Section 36, and passing a 5/8" iron pin set at a distance of 100.00 feet; thence with the North line of said Section 36 South 83°49'50" East a distance of 335.42 feet to the point of beginning containing 3.586 acres more or less, subject to the public easement of Township Road 73, Inboden Road, and any private easements of record.

The above 3.586 acre survey is intended to describe all of a tract of land belonging to Claude R. and Cecilia A. Strawn, Deed Reference Volume 168, Page 404, Hocking County Recorder's Office. This survey was based upon information obtained from a previous survey by James L. Wilson dated July 1973 and existing monumentation. The reference bearing for this survey is the North line of Section 36 as South 83°49'50" East. All iron pins set by this survey are capped by a 1/4" plastic I. D. cap. The above described property was surveyed by Larry P. Gerstner, Ohio Registered Surveyor No. 6344, on March 30, 1984.

Approved - Mathematically
Hocking County Engineer's office
By JJ AW Date 3-30-84
* Existing Parcel

Larry P. Gerstner



BEING A PART OF THE SE 1/4 OF THE SE 1/4 OF SEC. 36,
 MARION TWP., T-15N, R-17W, HOCKING CO., OHIO

NOTE: CITED BEARINGS ARE BASED ON THE BEARING SYSTEM OF THE 4.604 AC. TRACT DESCRIBED
 IN VOL. 204, P. 182

MARION 36
 6.00 AC.

SW COR. 6.000 AC. TRACT,
 O.R. VOL. 33, P. 289


BO-MIC ENTERPRISES, INC.
 O.R. VOL. 33, P. 289

D. E. J. MCCOY
 O.R. VOL. 0, P. 101

6.000 ACRES
 (PT. OF VOL. 201, P. 219)

CO. 0282 AC. EASE.
 TO GEN. TELEPHONE
 CO., VOL. 27, P. 529)

L. MASON
 O.R. VOL. 4, P. 412



- ⊙ - 5/8" x 30" IRON PIN(S) w/ 1/2" CAP
- ⊕ - 1/2" x 30" IRON PIN (PRES. SET) w/ 1/2" CAP
- ⊙ - IRON PIN (FD.)

REFERENCES:

COUNTY TAX PLATS
 SURVEYS OF RECORDED
 DEEDS (AS NOTED)

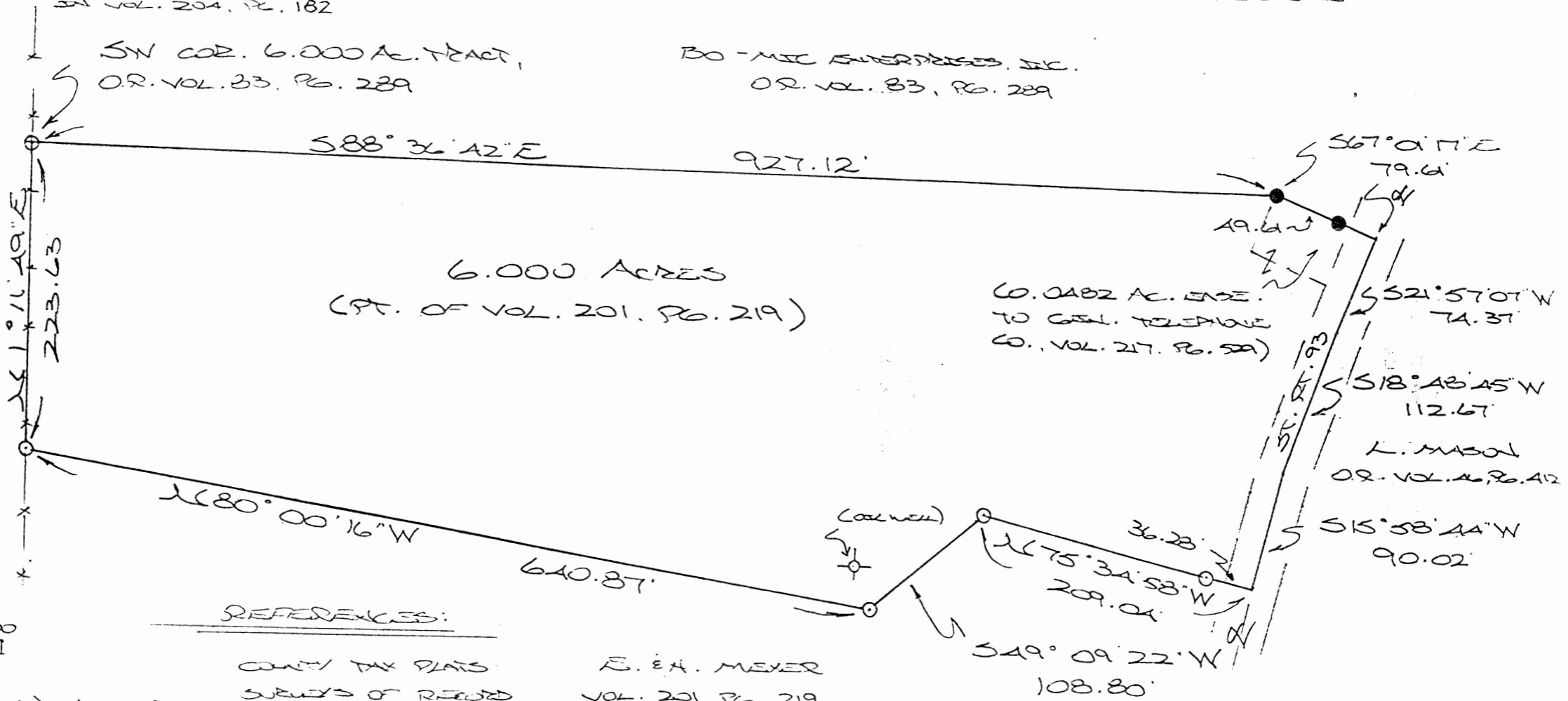
E. E. H. MEYER
 VOL. 201, P. 219

Approved - Mathematically
 Hocking County Engineer's Office

BY MLO DATE 10-7-98

PLAT PREPARED FROM SURVEY MADE
 SEPT. 13, 1998, BY:

[Signature]
 OHIO REGISTERED SURVEYOR NO. 6803



DESCRIPTION OF SURVEY FOR MR. & MRS. EDWIN MEYER

Being a part of a tract of land last transferred in Vol. 201, Pg. 219, Hocking Co. Deed Records, situated in the SE 1/4 of the SE 1/4 of Sec. 36, Marion Twp., T-15N, R-17W, Hocking Co., Ohio, and being more particularly described as follows:

Beginning at an iron pin previously set on the SW corner of the 6.000 Ac. tract described in O.R. Vol. 83, Pg. 289;

Thence with the south boundary of said tract the following two (2) courses:

- 1) S 88 degrees 36' 42" E a distance of 927.12 ft. to an iron pin found;
- 2) S 67 degrees 01' 17" E, passing an iron pin found at 49.61 ft., going a total distance of 79.61 ft. to a point in the center of St. Rt. 93;

Thence with the center of said St. Rt. 93 the following three (3) courses:

- 1) S 21 degrees 57' 07" W a distance of 74.37 ft. to a point;
- 2) S 18 degrees 48' 45" W a distance of 112.67 ft. to a point;
- 3) S 15 degrees 58' 44" W a distance of 90.02 ft. to a point;

Thence leaving St. Rt. 93 and with new lines the following three (3) courses:

- 1) N 75 degrees 34' 58" W, passing an iron pin set at 36.28 ft., going a total distance of 209.04 ft. to an iron pin set;

- 2) S 49 degrees 09' 22" W a distance of 108.80 ft. to an iron pin set;

- 3) N 80 degrees 00' 16" W a distance of 640.87 ft. to an iron pin set on the west line of the SE 1/4 of the SE 1/4;

Thence, with said west line, N 1 degree 11' 49" E a distance of 223.63 ft. to the place of beginning, containing 6.000 acres, more or less, and being subject to the right-of-way of St. Rt. 93 and all valid easements.

Cited bearings are based on the bearing system of the 4.6014 Ac. tract described in Vol. 204, Pg. 182.


All iron pins described as being set are 5/8" X 30" with an attached plastic identification cap.

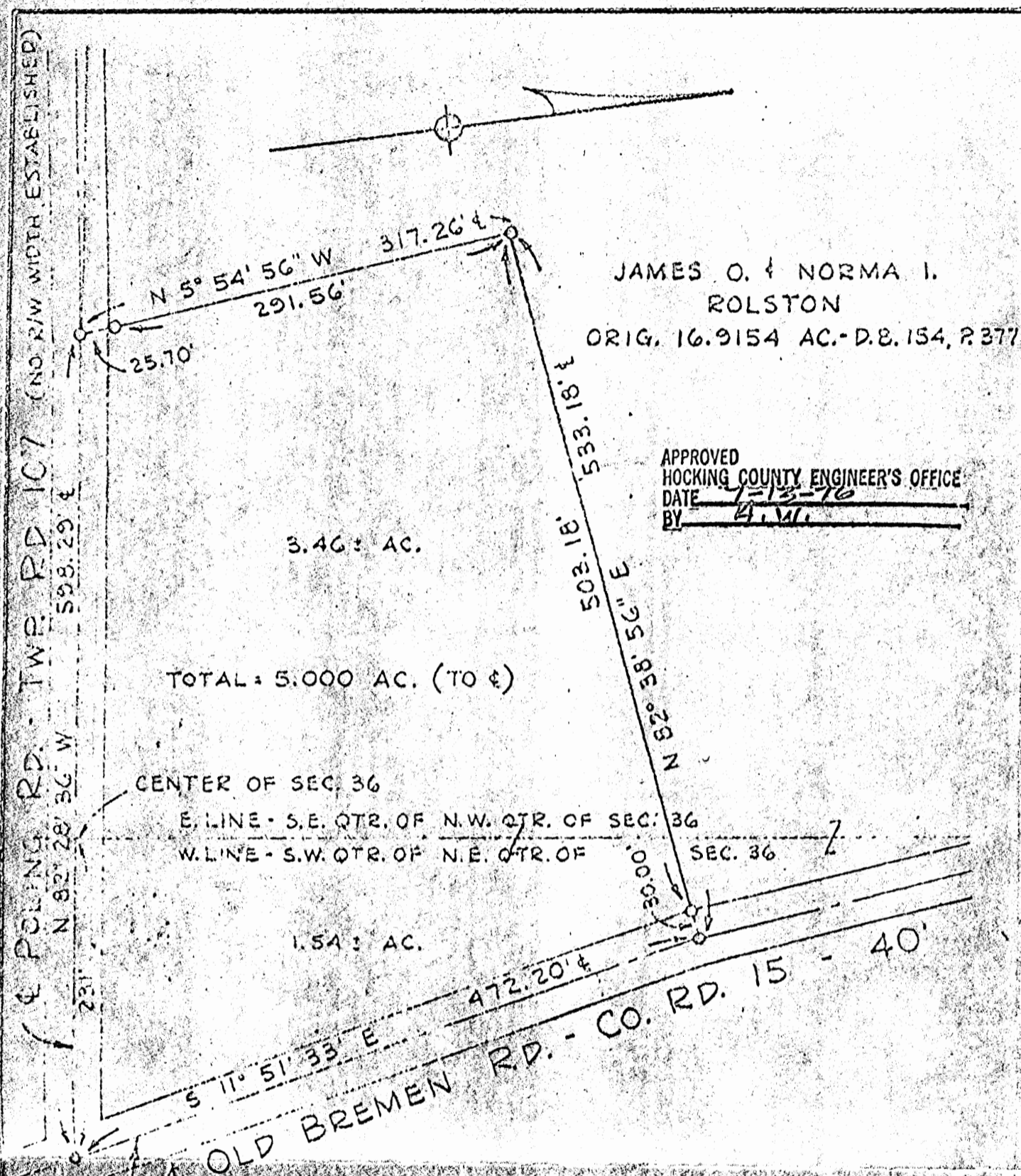
All iron pins described as being previously set are 1/2" X 30" with an attached plastic identification cap.

The above description is the result of an actual survey made by Michael P. Berry, Ohio Registered Surveyor No. 6803, on ~~SEPT.~~ 18, 1998.

Approved - Mathematically
Hocking County Engineer's Office

BY M Co DATE 10-7-98


Michael P. Berry #6803



JAMES O. & NORMA I. ROLSTON
 ORIG. 16.9154 AC.-D.B. 154, 2377

APPROVED
 HOCKING COUNTY ENGINEER'S OFFICE
 DATE 7-13-76
 BY H. W.

3.46: AC.

TOTAL: 5.000 AC. (TO €)

CENTER OF SEC. 36

E. LINE - S.E. QTR. OF N.W. QTR. OF SEC. 36

W. LINE - S.W. QTR. OF N.E. QTR. OF SEC. 36

1.54: AC.

SURVEY OF 5.000 AC. IN SEC. 36,
 T. 15 N., R. 17 W., CONGRESS LANDS, MARION
 TWP., HOCKING COUNTY, OHIO, FOR JAMES O. ROLSTON
 SCALE: 1" = 100' MAY 21, 1976

C. F. BIRD & R. J. BULL, LTD.
 613 LINWORTH RD.
 216 WORTHINGTON, OHIO

Richard J. Bull

○ - RAILROAD SPIKE
 ○ - IRON PIN

SV-7748

Survey Folder

Marion # 36
5.00 Ac.

E. F. BIRD & R. J. BULL, LTD.

CONSULTING ENGINEERS - SURVEYORS

6113 LINWORTH ROAD

WORTHINGTON, OHIO 43085

PHONE 514-825-4026

May 21, 1976

DESCRIPTION OF 5.000 ACRE TRACT AT
N. W. CORNER OF OLD BREMEN RD. & POLING RD.,
MARION TOWNSHIP, HOCKING COUNTY, OHIO
FOR MR. JAMES O. ROLSTON

Situated partially in the Southeast Quarter of the Northwest Quarter of Section 36 and partially in the Southwest Quarter of the Northeast Quarter of Section 36, Township 15 North, Range 17 West, Congress Lands, in the Township of Marion, County of Hocking, State of Ohio, and being a portion of 16.9154 acre tract of land conveyed to James O. and Norma I. Rolston by deed of record in Deed Book 154, Page 377, Recorder's Office, Hocking County, Ohio, and bounded and described as follows:

Beginning at a railroad spike at the intersection of the centerline of Old Bremen Road - County Road No. 15 (40 feet wide) and the centerline of Poling Road - Township Road No. 107 (no legal right-of-way width established at the southeast corner of said 16.9154 acre tract and in the south line of the Southwest Quarter of the Northeast Quarter of said Section 36, said railroad spike also being S 82° 28' 36" E along the centerline of Poling Road and along the south line of the Southwest Quarter of the Northeast Quarter of said Section 36 a distance of 231 feet from a point at the center of said Section 36;

thence N 82° 28' 36" W along the centerline of Poling Road, along a south line of said 16.9154 acre tract, along a portion of the south line of the Southwest Quarter of the Northeast Quarter of said Section 36 and along a portion of the south line of the Southeast Quarter of the Northwest Quarter of said Section 36 a distance of 598.29 feet to an iron pin at an angle point in the centerline of Poling Road and at a corner of said 16.9154 acre tract (passing a point at the center of said Section 36 at 231 feet);

thence N 5° 54' 56" W a distance of 317.26 feet to an iron pin (passing an iron pin at 25.70 feet);

thence N 82° 38' 56" E a distance of 533.18 feet to a railroad spike at an angle point in the centerline of Old Bremen Road and at a corner of said 16.9154 acre tract (passing an iron pin at 503.18 feet);

thence S 11° 51' 33" E along the centerline of Old Bremen Road and along an east line of said 16.9154 acre tract a distance of 472.20 feet to the place of beginning;

containing 5.000 acres of land more or less, of which approximately 3.46 acres lie within the Southeast Quarter of the Northwest Quarter of said Section 36 and approximately 1.54 acres lie within the Southwest Quarter of the Northeast Quarter of said Section 36 and being subject to all legal highways, easements and restrictions of record.

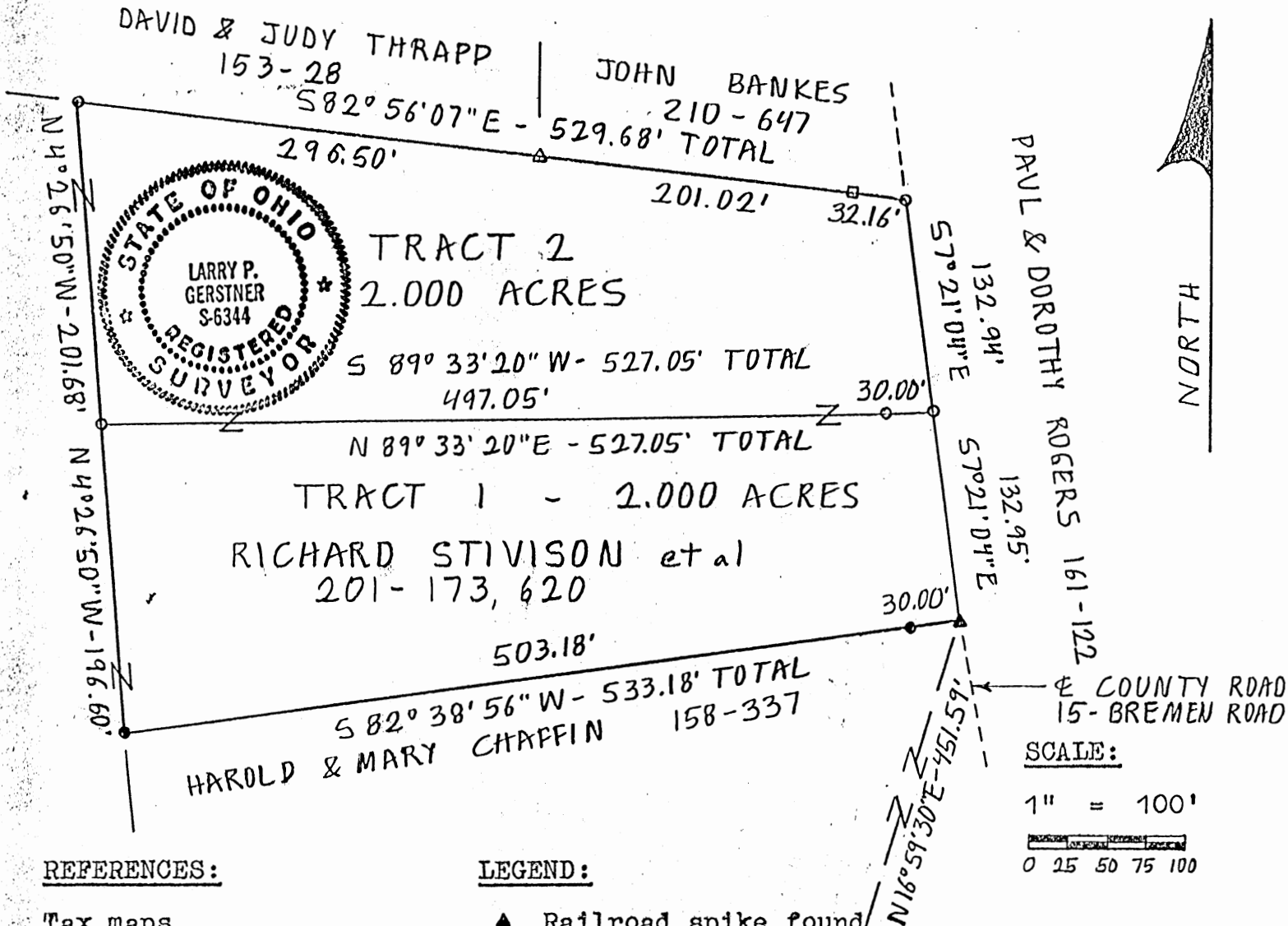
APPROVED
HOCKING COUNTY ENGINEER'S OFFICE
DATE 7-13-76
BY A.W.

Richard J. Bull
Richard J. Bull
Ohio Surveyor #4723

PLAT OF 2.000 ACRE TRACT 1 AND 2.000 ACRE TRACT 2 FOR MARVIN MONROE

MARION 36
2.00Ac. 2.00Ac.

Situated in Marion Township, Hocking County, Ohio; being part of the Southeast quarter of the Northwest quarter and part of the Southwest quarter of the Northeast quarter both of Section 36, Township 15, Range 17.



REFERENCES:

- Tax maps
- Deed descriptions
- Previous surveys
- Existing monumentation
- Existing public road

LEGEND:

- ▲ Railroad spike found
- 1/2" iron pin found
- 1/2" square rod found
- △ damaged 5/8" iron pin found
- 5/8" iron pin with 1-1/4" plastic ID cap set
- Point

REFERENCE BEARING:

August 17 to September 7, 1971 survey of the 16.9154 acre parent tract to this property by registered surveyor no. 753.

I hereby certify that an actual survey was made under my supervision of the premises shown hereon on the 16th day of July, 1990 and that the plat is a correct representation of the premises as described by said survey.

Approved - Mathematically
Hocking County Engineer's office
By Larry P. Gerstner Date 7-17-90

SUBDIVISION REGULATIONS WAIVED
PENDING HEALTH DEPT. APPROVAL

Larry P. Gerstner
Registered Surveyor No. 6344

LOGAN HOCKING COUNTY Surveyed by Larry P. Gerstner BY LL DATE 7-17-90
HEALTH DEPT. 119 West Main St., Logan, Ohio 43138 385-4260

Date AUG 15, 1990 Kam

SURVEY DESCRIPTION OF 2.000 ACRE TRACT 1 FOR MARVIN MONROE

Situated in Marion Township, Hocking County, Ohio; being part of the Southeast quarter of the Northwest quarter and part of the Southwest quarter of the Northeast quarter both of Section 36, Township 15, Range 17; and being more particularly described as follows:

Commencing for reference at a point at the center of Section 36; thence North 16 degrees 59 minutes 30 seconds East a distance of 451.59 feet to a railroad spike found in the center of County Road 15, Bremen Road, and being the point of Beginning of the tract of land to be described;

thence leaving County Road 15 South 82 degrees 38 minutes 56 seconds West a distance of 533.18 feet to a 1/2" iron pin found and passing a 1/2" iron pin found at a distance of 30.00 feet;

thence North 4 degrees 26 minutes 50 seconds West a distance of 196.60 feet to a 5/8" iron pin set;

thence North 89 degrees 33 minutes 20 seconds East a distance of 527.05 feet to a 5/8" iron pin set in the center of County Road 15 and passing a 5/8" iron pin set at a distance of 497.05 feet;

thence with the center of County Road 15 South 7 degrees 21 minutes 04 seconds East a distance of 132.95 feet to the point of beginning containing 2.000 acres more or less, subject to the public easement of said County Road 15 and any private easements of record.

The above 2.000 acre survey is intended to describe part of the 9.3918 acres of land as deeded to Richard Stivison, et al, deed reference Volume 201, Pages 173 and 620, Hocking County Recorder's Office. This survey was based upon information obtained from tax maps, deed descriptions, previous surveys, existing monumentation, and an existing public road. The reference bearing for this survey is the August 17 to September 7, 1971 survey of the 16.9154 acre parent tract to this property by registered surveyor no. 753. All iron pins set by this survey are capped by a 1-1/4" plastic identification cap. The above described property was surveyed by Larry P. Gerstner, Ohio Registered Surveyor No. 6344, on July 16, 1990.



Larry P. Gerstner

Survey by:
Larry P. Gerstner - Engineering and Surveying
119 West Main Street, Logan, Ohio 43138 385-4260

Approved - Mathematically
Hocking County Engineer's office
By *AWCK* Date *7-17-90*

SUBDIVISION REGULATIONS WAIVED
PENDING HEALTH DEPT. APPROVAL

BY *JA* DATE *7-17-90*

APPROVED
LOGAN-HOCKING COUNTY
HEALTH DEPT.

Date *AUG 15, 1990* *jam*

SURVEY DESCRIPTION OF 2.000 ACRE TRACT 2 FOR MARVIN MONROE

Situated in Marion Township, Hocking County, Ohio; being part of the Southeast quarter of the Northwest quarter and part of the Southwest quarter of the Northeast quarter both of Section 36, Township 15, Range 17; and being more particularly described as follows:

Commencing for reference at a point at the center of Section 36; thence North 16 degrees 59 minutes 30 seconds East a distance of 451.59 feet to a railroad spike found in the center of County Road 15, Bremen Road; thence with the center of County Road 15 North 7 degrees 21 minutes 04 seconds West a distance of 132.95 feet to a 5/8" iron pin set and being the point of Beginning of the tract of land to be described.

thence leaving County Road 15 South 89 degrees 33 minutes 20 seconds West a distance of 527.05 feet to a 5/8" iron pin set and passing a 5/8" iron pin set at a distance of 30.00 feet;

thence North 4 degrees 26 minutes 50 seconds West a distance of 201.68 feet to a 5/8" iron pin set;

thence South 82 degrees 56 minutes 07 seconds East a distance of 529.68 feet to a 5/8" iron pin set in the center of County Road 15 and passing a damaged 5/8" iron pin found at a distance of 296.50 feet and a 1/2" square iron rod found at a distance of 497.52 feet;

thence with the center of County Road 15 South 7 degrees 21 minutes 04 seconds East a distance of 132.94 feet to the point of beginning containing 2.000 acres more or less, subject to the public easement of said County Road 15 and any private easements of record.

The above 2.000 acre survey is intended to describe part of the 9.3918 acres of land as deeded to Richard Stivison, et al, deed reference Volume 201, Pages 173 and 620, Hocking County Recorder's Office. This survey was based upon information obtained from tax maps, deed descriptions, previous surveys, existing monumentation, and an existing public road. The reference bearing for this survey is the August 17 to September 7, 1971 survey of the 16.9154 acre parent tract to this property by registered surveyor no. 753. All iron pins set by this survey are capped by a 1-1/4" plastic identification cap. The above described property was surveyed by Larry P. Gerstner, Ohio Registered Surveyor No. 6344, on July 16, 1990.



Larry P. Gerstner

Survey by:

Larry P. Gerstner - Engineering and Surveying
119 West Main Street, Logan, Ohio 43138 385-4260

Approved - Mathematically
Hocking County Engineer's office
By *FWCR* Date *7-17-90*

SUBDIVISION REGULATIONS WAIVED
PENDING HEALTH DEPT. APPROVAL

BY *FW* DATE *7-17-90*

APPROVED
LOGAN-HOCKING COUNTY
HEALTH DEPT.

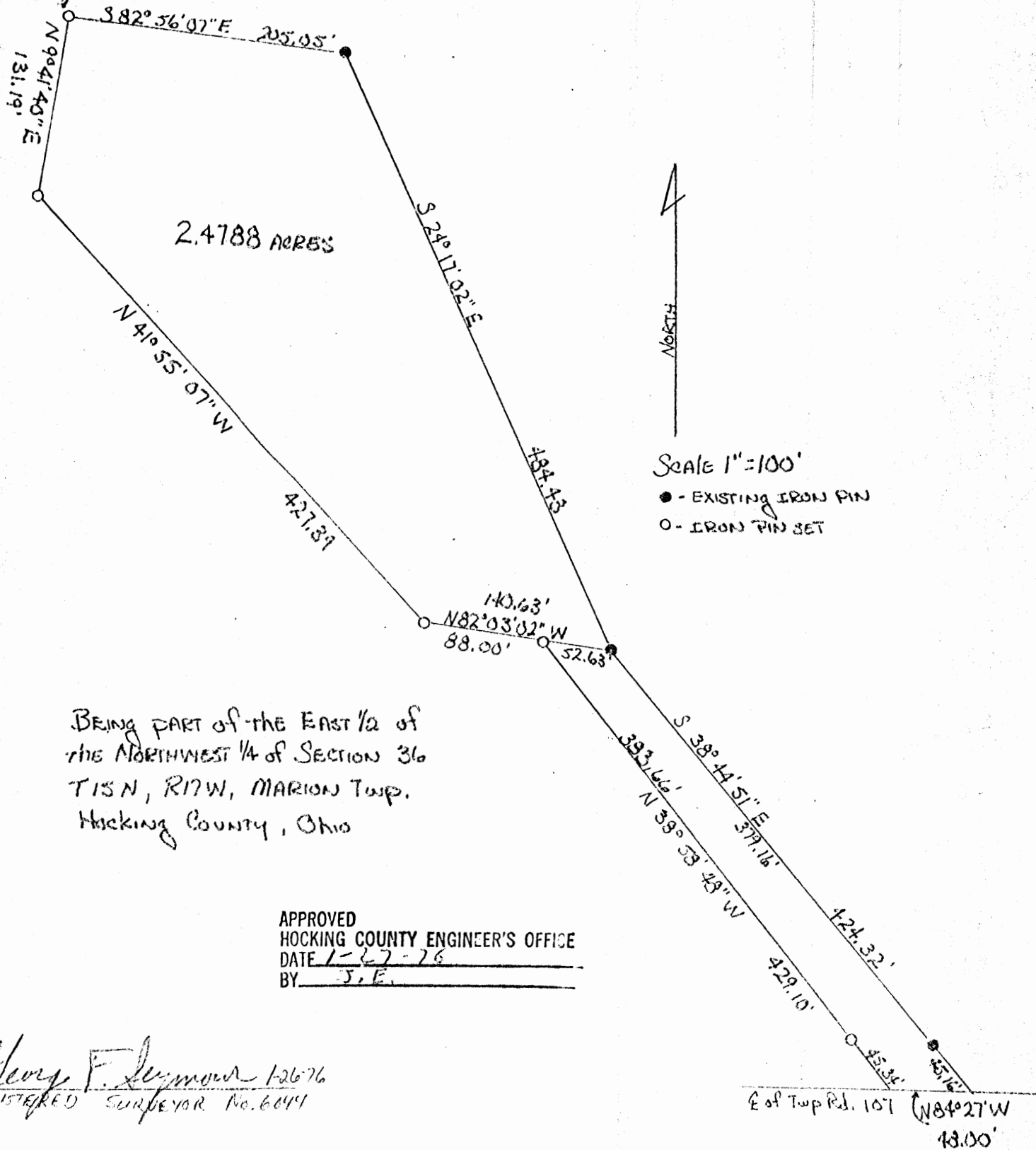
Date *AUG 1 1990* *KRM*

P.O. Box 26

GEORGE F. SEYMOUR & ASSOCIATES
Engineering, Surveying & Mapping Service
1013 West Hunter Street
Logan, Ohio 43138

Phone: 614/385-6150

NW COR OF A
24.66 AC. TRACT RECORDED Vol 101, Page 36



MARION # 36
2.4788 Ac.

P.O. Box 26

GEORGE F. SEYMOUR & ASSOCIATES
Engineering, Surveying & Mapping Service
1013 West Hunter Street
Logan, Ohio 43138

Phone: 614/385-6150

Being a part of the East half of the Northwest Quarter of Section 36, T15N, R17W, Marion Township, Hocking County, Ohio, and More particularly described as follows:

Beginning at an iron pin set at the northwest corner of a 24.66 acre tract as recorded in Volume 101 at page 36, Hocking County Recorder's Office, said 24.66 acre tract being situated in the south half of the east half of the Northwest Quarter of Section 36, T15N, R17W; thence along the north line of said 24.66 acre tract South 82° 56' 07" East 205.05 feet to an existing iron pin; thence leaving said north line South 24° 17' 02" East 484.43 feet to an existing iron pin; thence South 38° 44' 51" East, passing through an existing iron pin at 379.16 feet, going a total distance of 424.32 feet to a point in the center of Township Road 107; thence along the center of said road North 84° 27' West 48.00 feet to a point; thence leaving said road and along the westerly side of an existing drive way North 38° 58' 48" West, passing through an iron pin set at 45.34 feet, going a total distance of 429.10 feet to an iron pin; thence North 82° 03' 02" West 88.00 feet to an iron pin; thence North 41° 55' 07" West 427.39 feet to an iron pin set on the west line of the east half of said Northwest Quarter; thence along said West line North 9° 41' 40" East 131.19 feet to the place of beginning, containing 2.4788 acres, more or less, subject to all legal highways and easements of record.

The above described tract was surveyed by George F. Seymour, Registered Surveyor No. 6044, January 26, 1976.

George F. Seymour

APPROVED
HOCKING COUNTY ENGINEER'S OFFICE
DATE 1-27-76
BY J. B.

Vista Surveying Services, Inc.

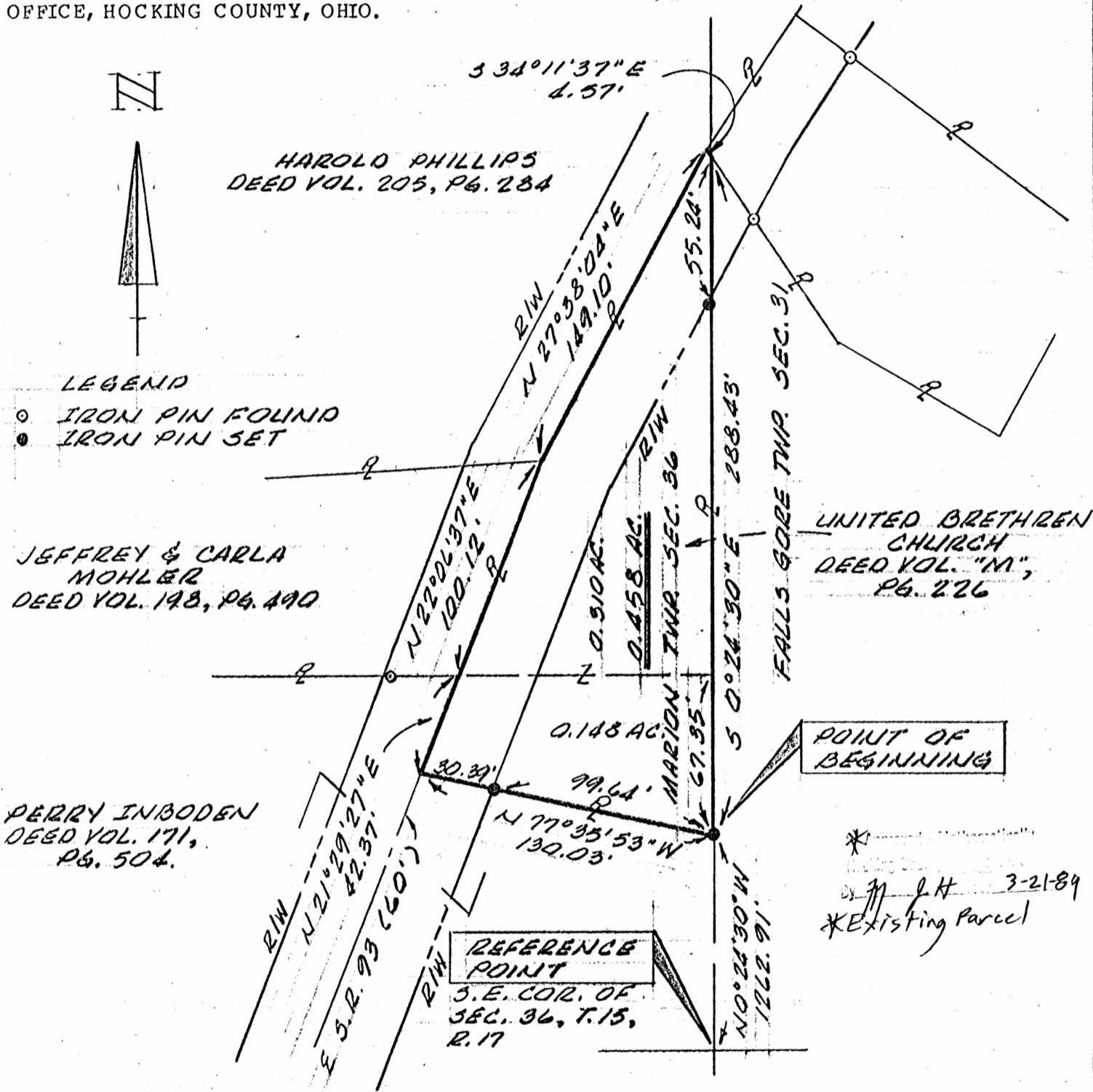
PROFESSIONAL LAND SURVEYORS

20525 Buena Vista Road
Rockbridge, Ohio 43149

(614) 969-4101

PLAT OF SURVEY

SITUATED IN THE STATE OF OHIO, COUNTY OF HOCKING, TOWNSHIP OF MARION AND BEING A 0.42 ACRE (0.458 ACRES BY SURVEY) PARCEL OF LAND LOCATED IN THE EAST HALF OF THE SOUTHEAST QUARTER OF SECTION 36, TOWNSHIP 15, RANGE 17 AS CONVEYED TO THE UNITED BRETHREN CHURCH IN DEED VOLUME "M", PAGE 226, ALL RECORDS OF THE RECORDER'S OFFICE, HOCKING COUNTY, OHIO.



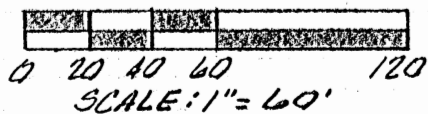
The bearing system for this plat is based on the south line of the Jeffrey and Carla Mohler parcel as recorded in Deed Volume 198, Page 490 as being WEST.

All iron pins set are 3/4 inch diameter iron pipe with plastic identification caps unless otherwise stated.

I hereby certify that this plat was prepared from an actual field survey of the premises in December of 1988 and from existing public records and that said plat correctly shows the limits of the parcel to be conveyed.

This certification was made by me on this day of FEB., 1989.

Jerry L. Cassell, Reg. Surveyor No. 6378



MARION 36
-458Ac-

DESCRIPTION OF A 0.458 ACRE PARCEL OF LAND

Situated in the State of Ohio, County of Hocking, Township of Marion, and being a 0.42 acre (0.458 acres by survey) parcel of land located in the the east half of the south-east quarter of Section 36, Township 15, Range 17 as conveyed to the United Brethren Church (hereinafter referred to as "Grantee") in Deed Volume "M", Page 226, all records of the Recorder's Office, Hocking County, Ohio and being more particularly described as follows:

Commencing for reference at the southeast corner of Section 36, Township 15, Range 17, said corner being the southeasterly property corner of a 28.00 acre parcel of land as conveyed to Edwin and Helen Meyer in Deed Volume 201, Page 219;

Thence N 0° 24' 30" W along the east line of Marion Township and Section 36 and the easterly property line of the aforementioned Meyer parcel a distance of 1262.91 feet to an iron pin set (passing the northeasterly property corner of the aforementioned Meyer parcel and the southeasterly property corner of a 0.88 acre parcel of land as conveyed to Roger Adams in Deed Volume 131, Page 659 at 889.70 feet and the north-easterly property corner of the aforementioned Adams parcel and the southeasterly property corner of a 29.52 acre parcel of land as conveyed to Perry Inboden in Deed Volume 171, Page 504 at 988.66 feet), said iron pin being the northeasterly property corner of the aforementioned Inboden parcel, the southeasterly property corner of the Grantee and the true POINT OF BEGINNING for the parcel herein described;

Thence N 77° 35' 53" W along the Grantee's southerly property line and the northerly property line of the aforementioned Inboden parcel a distance of 130.03 feet to a point (passing an iron pin set at 99.64 feet in the easterly right of way line of State Route 93), said point being the southwesterly property corner of the Grantee, a property corner of the aforementioned Inboden parcel and in the center of State Route 93;

Thence with the center of State Route 93 the following three courses:

1) N 21° 29' 27" E a distance of 42.37 feet to a point;

2) N 22° 06' 37" E a distance of 100.12 feet to a point;

3) N 27° 38' 04" E a distance of 149.10 feet to a point, said point being the Grantee's northern most property corner;

Thence, leaving the center of State Route 93, S 34° 11' 37" E a distance of 4.57 feet to a point, said point being the Grantee's northeasterly property corner and on the east line of Section 36 and Marion Township;

Thence S 0° 24' 30" E along the Grantee's easterly property line and the east line of Section 36 and Marion Township a distance of 288.43 feet (passing an iron pin set at 55.24 feet on the easterly right of way line of State Route 93) to the point of beginning, containing 0.458 acres, more or less, and subject to all legal easements and rights of way of record.

The bearing system for this description is based on the south line of the Jeffrey and Carla Mohler parcel as recorded in Deed Volume 198, Page 490 as being WEST.

All iron pins set are 3/4 inch diameter pipe with plastic identification caps unless stated otherwise.

This description was prepared on Feb. 8, 1989 by Jerry L. Cassell, Registered Surveyor No. 6378 for Vista Surveying Services, Inc. and is based on an actual field survey and existing public records.

*
By *M J H* Date *3-21-89*
* Existing Parcel

Vista Surveying Services, Inc.

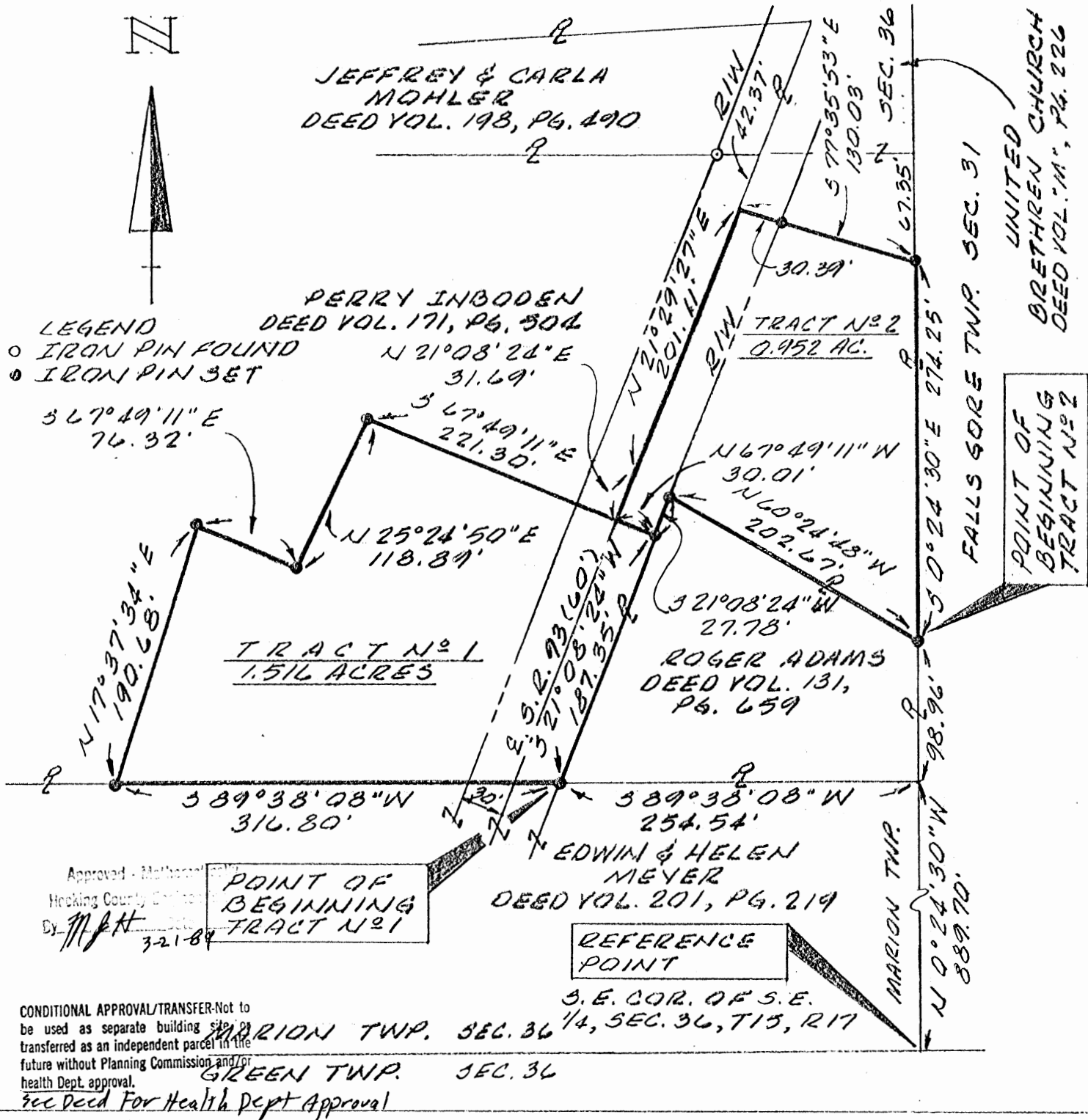
PROFESSIONAL LAND SURVEYORS

20525 Buena Vista Road
Rockbridge, Ohio 43149

(614) 969-4101

PLAT OF SURVEY

SITUATED IN THE STATE OF OHIO, COUNTY OF HOCKING, TOWNSHIP OF MARION AND BEING A PART OF A 29.52 ACRE PARCEL OF LAND LOCATED IN THE SOUTHEAST QUARTER OF SECTION 36, TOWNSHIP 15, RANGE 17 AS CONVEYED TO PERRY INBODEN IN DEED VOLUME 171, PAGE 504, ALL RECORDS OF THE RECORDER'S OFFICE, HOCKING COUNTY, OHIO.

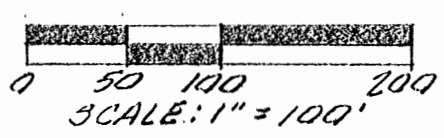


The bearing system for this plat is based on the south line of Jeffrey and Carla Mohler parcel as recorded in Deed Volume 198, Page 490 as being WEST.

I hereby certify that this plat was prepared from an actual field survey of the premises in December of 1988 and from existing public records and that said plat correctly shows the limits of the parcel to be conveyed.

All iron pins set are 3/4 inch diameter iron pipe with plastic identification caps unless otherwise stated.

This certification was made by me on this 5TH day of JAN, 1989.



Jerry L. Cassell
 Jerry L. Cassell, Reg. Surveyor No. 6378
 REV. 2/8/89

MARION 36
.952 AC.

DESCRIPTION OF A 0.952 ACRE PARCEL OF LAND

TRACT NO. 2

Situated in the State of Ohio, County of Hocking, Township of Marion, and being a part of a 29.52 acre parcel of land located in the southeast quarter of Section 36, Township 15, Range 17 as conveyed to Perry Inboden (hereinafter referred to as "Grantor") in Deed Volume 171, Page 504, all records of the Recorder's Office, Hocking County, Ohio and being more particularly described as follows:

Commencing for reference at the southeast corner of Section 36, Township 15, Range 17, said corner being the southeasterly property corner of a 28.00 acre parcel of land as conveyed to Edwin and Helen Meyer in Deed Volume 201, Page 219;

Thence N 0° 24' 30" W along the east line of Marion Township and Section 36 and the easterly property line of the aforementioned Meyer parcel a distance of 988.66 feet to an iron pin set (passing the northeasterly property corner of the aforementioned Meyer parcel and the southeasterly property corner of a 0.88 acre parcel of land as conveyed to Roger Adams in Deed Volume 131, Page 659 at 889.70 feet), said iron pin being the northeasterly property corner of the aforementioned Adams parcel, a corner of the Grantor and the true POINT OF BEGINNING for the parcel herein described;

Thence N 60° 24' 48" W along the Grantor's property line and the northerly property line of the aforementioned Adams parcel a distance of 202.67 feet to an iron pin set, said iron pin being a corner of the Grantor, the northwesterly property corner of the aforementioned Adams parcel and on the easterly right of way line of State Route 93 (60.00 feet in width);

Thence S 21° 08' 24" W along the easterly right of way line of State Route 93 and the westerly property line of the aforementioned Adams parcel a distance of 27.78 feet to an iron pin set;

Thence N 67° 49' 11" W through the Grantor's lands a distance of 30.01 feet to a point, said point being the centerline of State Route 93;

Thence N 21° 08' 24" E through the Grantor's lands and with the centerline of State Route 93 a distance of 31.69 feet to a point;

Thence N 21° 29' 27" E continuing through the Grantor's lands and with the centerline of State Route 93 a distance of 201.11 feet to a point, said point being the southwesterly property corner of a 0.42 acre parcel of land as conveyed to the United Brethren Church in Deed Volume "M", Page 226 and a property corner of the Grantor;

Thence S 77° 35' 53" E along the Grantor's northerly property line and the southerly property line of the aforementioned United Brethren Church parcel a distance of 130.03 feet to an iron pin set (passing an iron pin set at 30.39 feet), said iron pin being the Grantor's northeasterly property corner, the southeasterly property corner of the aforementioned United Brethren Church parcel and on the east line of Section 36 and Marion Township;

Thence S 0° 24' 30" E along the Grantor's easterly property line and the east line of Section 36 and Marion Township a distance of 274.25 feet to the point of beginning, containing 0.952 acres, more or less, and subject to all legal easements and rights of way of record.

The bearing system for this description is based on the south line of the Jeffrey and Carla Mohler parcel as recorded in Deed Volume 198, Page 490 as being WEST.

All iron pins set are 3/4 inch diameter pipe with plastic identification caps unless stated otherwise.

This description was prepared on Feb. 8, 1989 by Jerry L. Cassell, Registered Surveyor No. 6378 for Vista Surveying Services, Inc. and is based on an actual field survey and existing public records.

Approved - Mathematically

Hocking County Engineer's Office

By *J. J. H.* Date *3-21-89*

CONDITIONAL APPROVAL/TRANSFER-Not to be used as separate building site if transferred as an independent parcel in the future without Planning Commission and/or health Dept. approval.

See Deed For Health Dept Approval

Vista Surveying Services, Inc.

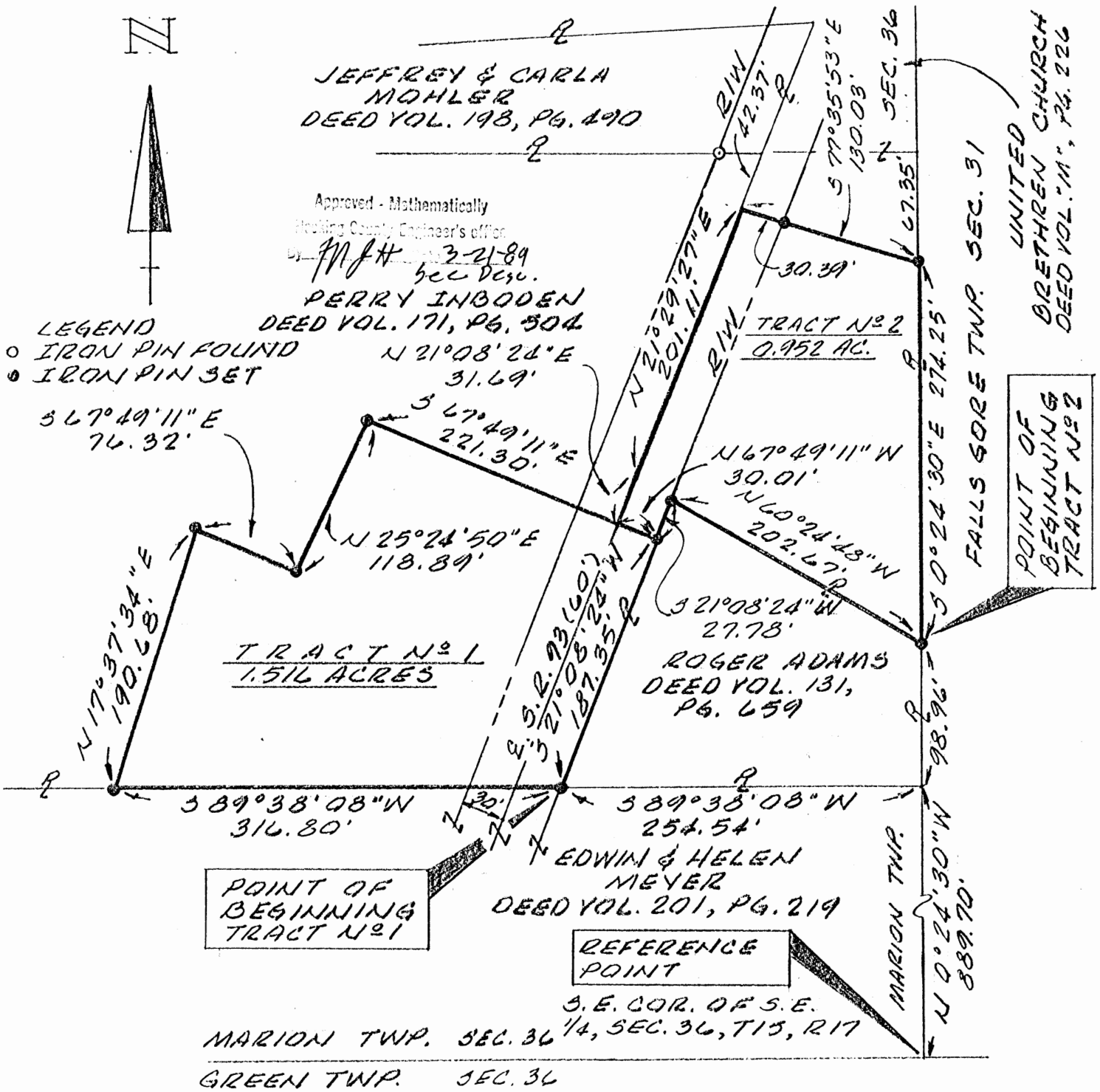
PROFESSIONAL LAND SURVEYORS

20525 Buena Vista Road
Rockbridge, Ohio 43149

(614) 969-4101

PLAT OF SURVEY

SITUATED IN THE STATE OF OHIO, COUNTY OF HOCKING, TOWNSHIP OF MARION AND BEING A PART OF A 29.52 ACRE PARCEL OF LAND LOCATED IN THE SOUTHEAST QUARTER OF SECTION 36, TOWNSHIP 15, RANGE 17 AS CONVEYED TO PERRY INBODEN IN DEED VOLUME 171, PAGE 504, ALL RECORDS OF THE RECORDER'S OFFICE, HOCKING COUNTY, OHIO.

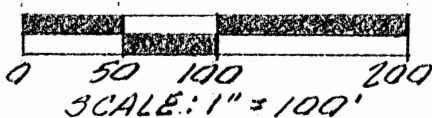


The bearing system for this plat is based on the south line of Jeffrey and Carla Mohler parcel as recorded in Deed Volume 198, Page 490 as being WEST.

All iron pins set are 3/4 inch diameter iron pipe with plastic identification caps unless otherwise stated.

I hereby certify that this plat was prepared from an actual field survey of the premises in December of 1988 and from existing public records and that said plat correctly shows the limits of the parcel to be conveyed.

This certification was made by me on this 5TH day of JAN, 1989.



Jerry L. Cassell

Jerry L. Cassell, Reg. Surveyor No. 6378
REV. 2/8/89

MARION 36
1.516 AC.

DESCRIPTION OF A 1.516 ACRE PARCEL OF LAND

TRACT NO. 1

Situated in the State of Ohio, County of Hocking, Township of Marion, and being a part of a 29.52 acre parcel of land located in the southeast quarter of Section 36, Township 15, Range 17 as conveyed to Perry Inboden (hereinafter referred to as "Grantor") in Deed Volume 171, Page 504, all records of the Recorder's Office, Hocking County, Ohio and being more particularly described as follows:

Commencing for reference at the southeast corner of Section 36, Township 15, Range 17, said corner being the southeasterly property corner of a 28.00 acre parcel of land as conveyed to Edwin and Helen Meyer in Deed Volume 201, Page 219;

Thence N 0° 24' 30" W along the east line of Marion Township and Section 36 and the easterly property line of the aforementioned Meyer parcel a distance of 889.70 feet to a point, said point being the northeasterly property corner of the aforementioned Meyer parcel and the southeasterly property corner of a 0.88 acre parcel of land as conveyed to Roger Adams in Deed Volume 131, Page 659;

Thence S 89° 38' 08" W along the southerly property line of the aforementioned Adams parcel and the northerly property line of the aforementioned Meyer parcel a distance of 254.54 feet to an iron pin set, said iron pin being on the northerly property line of the aforementioned Meyer parcel, the southwesterly property corner of the aforementioned Adams parcel, the easterly right of way line of State Route 93 (60.00 feet in width), a corner of the Grantor and the true POINT OF BEGINNING for the parcel herein described;

Thence continuing S 89° 38' 08" W along the Grantor's southerly property line and the northerly property line of the aforementioned Meyer parcel a distance of 316.80 feet to an iron pin set, said iron pin being the southwesterly property corner of the parcel herein described;

Thence through the Grantor's lands the following four (4) courses:

- 1) N 17° 37' 34" E a distance of 190.68 feet to an iron pin set;
- 2) S 67° 49' 11" E a distance of 76.32 feet to an iron pin set;
- 3) N 25° 24' 50" E a distance of 118.89 feet to an iron pin set;

4) S 67° 49' 11" E a distance of 221.30 feet to an iron pin set, said iron pin being on the easterly right of way line of State Route 93, the westerly property line of the aforementioned Adams parcel and the northeasterly property corner of the parcel herein described;

Thence S 21° 08' 24" W along the easterly right of way line of State Route 93 and the westerly property line of the aforementioned Adams parcel a distance of 187.35 feet to the point of beginning, containing 1.516 acres, more or less, and subject to all legal easements and rights of way of record.

The bearing system for this description is based on the south line of the Jeffrey and Carla Mohler parcel as recorded in Deed Volume 198, Page 490 as being WEST.

All iron pins set are 3/4 inch diameter pipe with plastic identification caps unless stated otherwise.

This description was prepared on Jan. 7, 1989 by Jerry L. Cassell, Registered Surveyor No. 6378 for Vista Surveying Services, Inc. and is based on an actual field survey and existing public records.

~~CONDITIONAL APPROVAL/TRANSFER
be used as separate building site
transferred as an independent parcel in the
future without Planning Commission and/or
health Dept. approval.~~

Approved - Mathematically
Hocking County Engineer's office
By JL Cassell Date 3-21-89
**Pending Health Dept Approval*

APPROVED
LOGAN-HOCKING COUNTY
HEALTH DEPT.

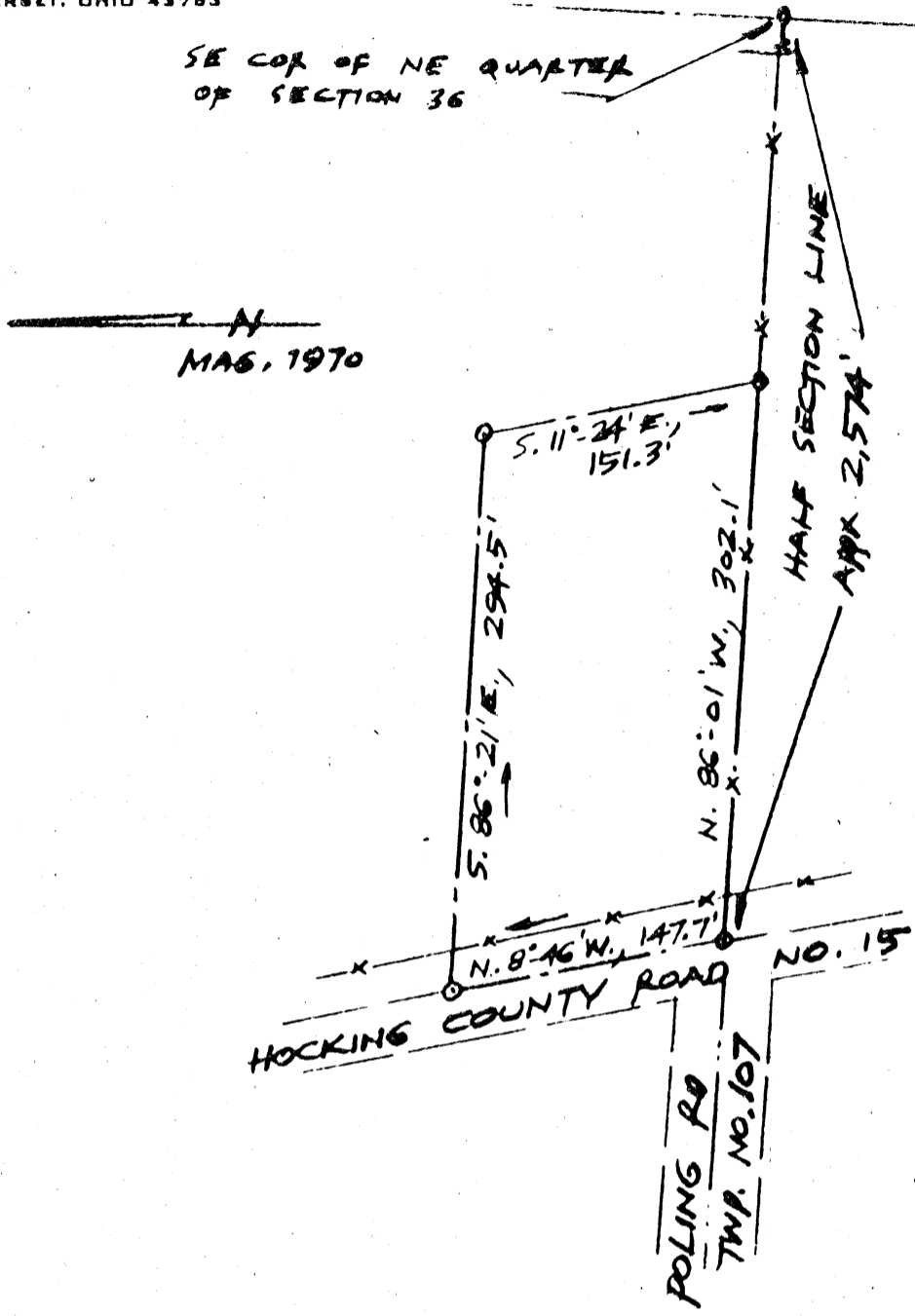
Date JUN 16 1989 *m b m*

The Underwood Engineering Company
CONSULTING ENGINEERS

MARION
36
1.00 AC.

588 SOUTH COLUMBUS ST. - P. O. BOX 170
BOMERSET, OHIO 43783

PHONE AREA CODE 614
743-1546



SKETCH OF 1.0 ACRE LOT
PROPERTY OF
ROBERT G. AND MARY SUE WILLIAMS,
IN SECTION 36, MARION TWP.
HOCKING COUNTY, OHIO.
5/5/70 TBU Underwood
Specialists In Water Conditioning and Waste Disposal

APPROVED
HOCKING COUNTY ENGINEER'S OFFICE
DATE _____
BY _____

The Underwood Engineering Company

CONSULTING ENGINEERS

36

SOUTH COLUMBUS ST. - P. O. BOX 190
COLUMBUS, OHIO 43223

PHONE AREA CODE 614
742 1546

May 4, 1970

DESCRIPTION OF PARCEL TO BE CONVEYED

GRANTORS: SHEERMAN J. POLING AND ROSE POLING, HIS WIFE
GRANTEES: ROBERT G. WILLIAMS AND MARY SUE WILLIAMS, HIS WIFE

Prior deed references - Deed Book 56 at page 262
Deed Book 107 at page 295 (husband quit-claimed
1/2 interest to wife)

Being a part of the southwest quarter of the northeast quarter of
Section 36, Marion Township, Township 15 North, Range 17 West, County of
Hocking, State of Ohio;

beginning at a point in the center of Hocking County Road 15 approximately
2,574 feet westwardly along the half-section line fence from the southeast
corner of said northeast quarter of said Section 36;

thence along said County Road N. 8°-48' W., 147.7 feet to a point in the
road;

thence leaving said road S. 88°-21' E., passing a stake set in the roadway
fence at 21 feet, a total of 294.5 feet to a stake;

thence S. 11°-24' E., 151.3 feet to a stake set in the aforementioned
half-section line fence;

thence along said half-section line N. 86°-01' W., passing a fence corner
at 276 feet, a total of 302.1 feet to the place of beginning;


containing 1.00 Acres as described, of which 0.08 Acres is occupied by
said Hocking County Road 15 right-of-way - leaving a net acreage here
conveyed of 0.92 Acres

subject to all easements and rights-of-way of record

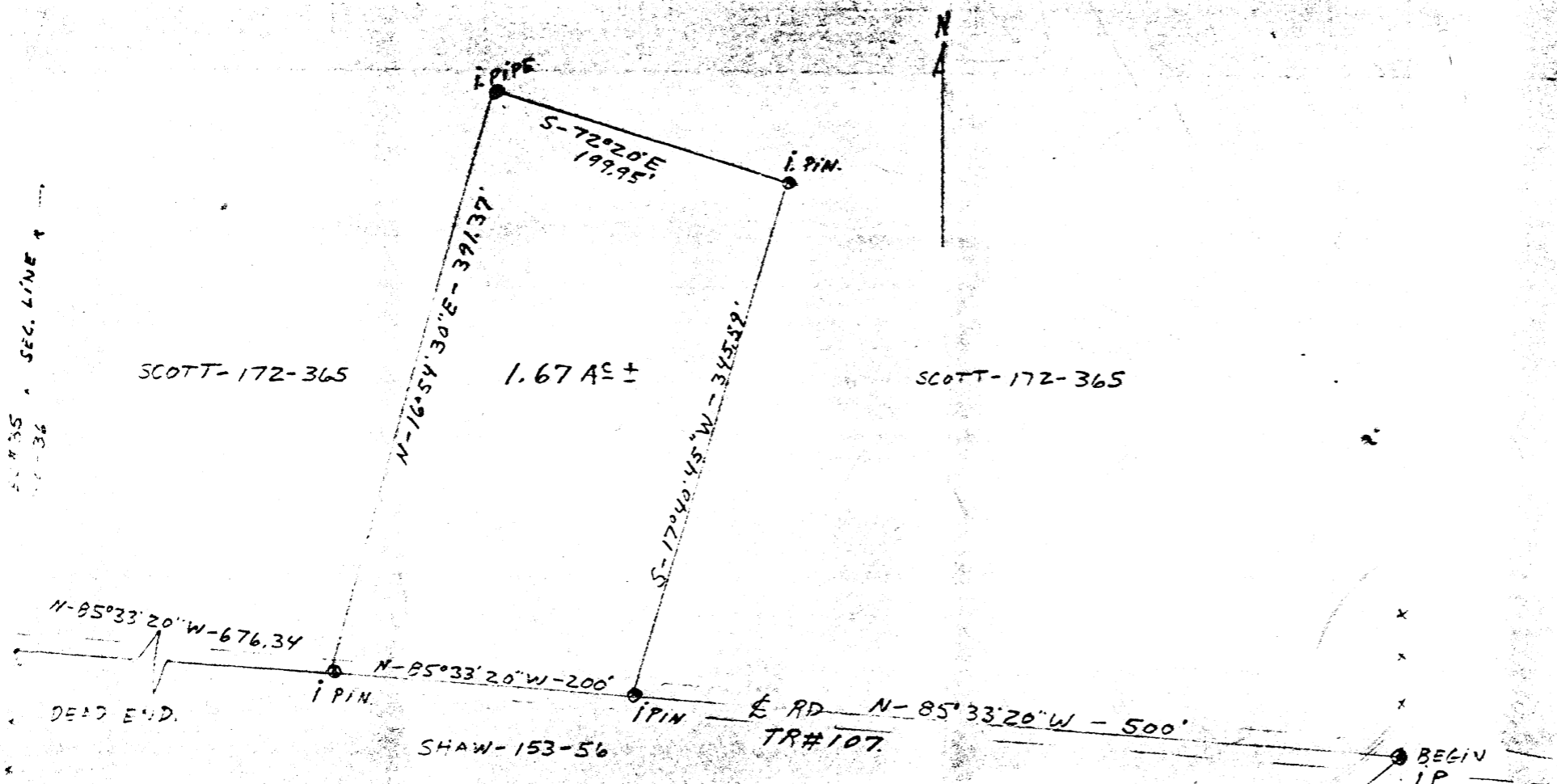
field survey made on April 30, 1970

survey and description certified correct

THE UNDERWOOD ENGINEERING COMPANY



Marion 36



SCOTT-172-365

1.67 A±

SCOTT-172-365

N-85°33'20"W-676.34

N-85°33'20"W-200'

RD N-85°33'20"W-500'

DEAD END.

SHAW-153-56

TR#107

BEGIN I.P.

PLAT FOR BILL SIGLER
 OUT OF KENNETH SCOTT TRACT
 BEING IN WEST 1/2 OF NW 1/4 OF SEC#36
 MARION TWP.
 AUG-1979.
 SCALE - 1" = 100'
 DRAWN BY - ROBERT MOORE
 CHECKED BY - [Signature]

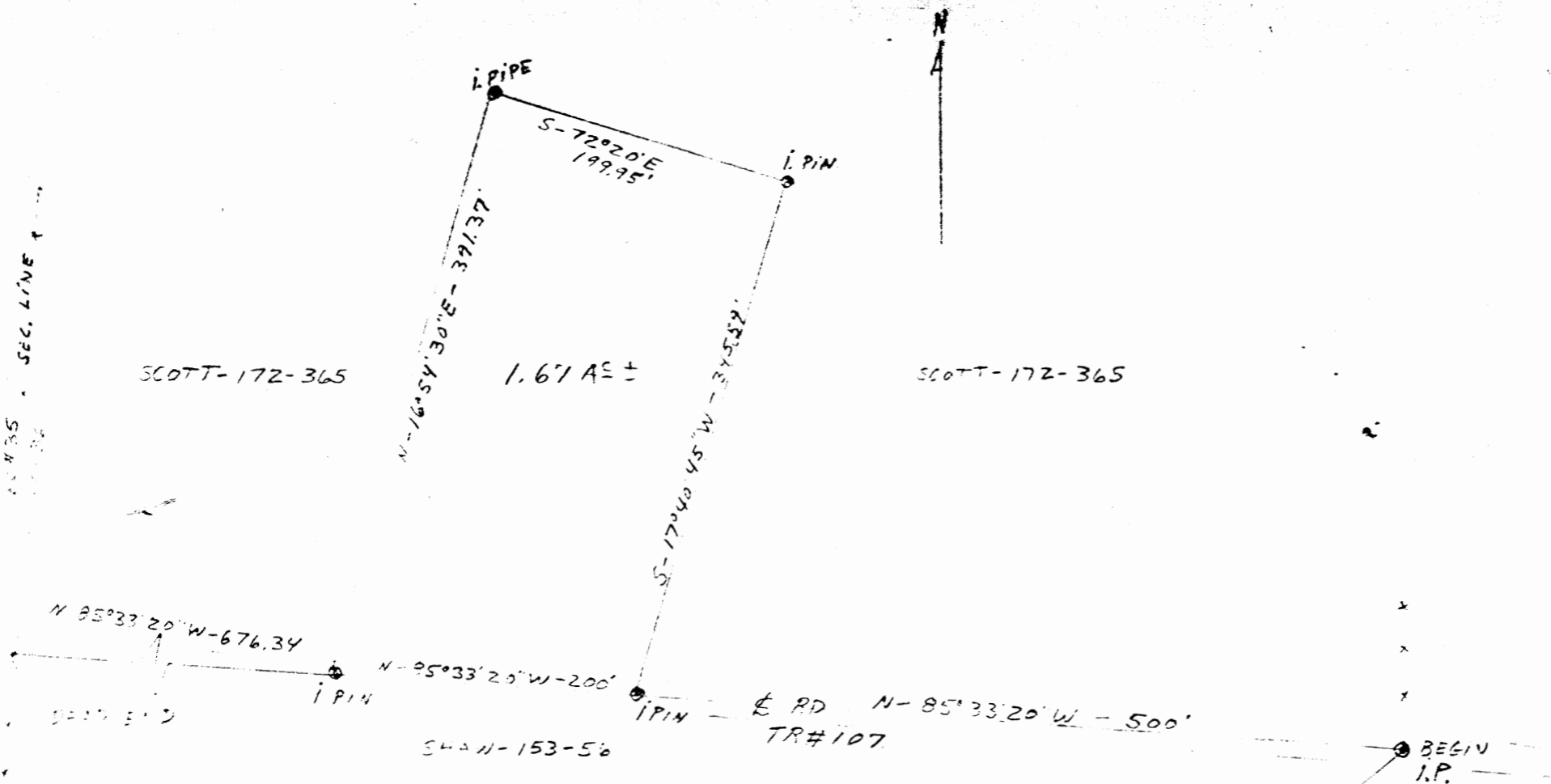
SE. COR OF
 WEST 1/2 OF
 NW 1/4 OF
 SEC# 36
 MARION TWP.
 HOCKING CO. OHIO
 T-15 R-17



Approved - Mathematically
 Hocking County Engineer's Office
 By DWM Date 8-31-79

SUBDIVISION REGULATIONS WAIVED
 PENDING HEALTH DEPT. APPROVAL
 BY [Signature] DATE 8-7-79

SEC. LINE 1



SCOTT-172-365

SCOTT-172-365

1.67 AC ±

N-16°54'30\"/>

S-72°20'E
199.95'

S-17°40'45\"/>

N 85°33'20\"/>

N-85°33'20\"/>

E RD N-85°33'20\"/>

SHAW-153-56

TR#107

BELIN
I.P.

PLAT FOR BILL SIGLER
 OUT OF KENNETH SCOTT TRACT
 BEING IN WEST 1/2 OF NW 1/4 OF SEC #36
 MARION TWP.
 AUG-1979.
 SCALE - 1" = 100'
 DRAWN BY - Robert Moore
 CHECKED BY - _____

SE. COR OF
 WEST 1/2 OF
 NW 1/4 OF
 SEC # 36
 MARION TWP.
 HOCKING CO. OHIO
 T-15 R-17



APPROVED

LOGAN-HOCKING CO. HEALTH DEPT.
 605 STATE RT. 664
 LOGAN, OHIO 43138

Richard Daniel R.S.

Approved - Mathematically
 Hocking County Engineer's Office
 By DWM Date 8-31-79

SUBDIVISION REGULATIONS WAIVED
 PENDING HEALTH DEPT. APPROVAL
 BY Am DATE 8-7-79

Description of Survey for Bill Sigler out of Kenneth Scott Tract.

Being a part of the West $\frac{1}{2}$ of the Northwest $\frac{1}{4}$ of Section 36, Township 15, Range 17, Marion Township, Hocking County, Ohio and described as follows: From the Southeast Corner of the West $\frac{1}{2}$ of the Northwest $\frac{1}{4}$ of Section 36, Township 15, Range 17, Marion Township, Hocking County, Ohio, North 85 degrees 33 minutes 20 Seconds West, 500 feet to an iron pin the place of beginning, also in the Center of Marion Township Road 107; thence continuing with the Center of said Road 107, North 85 degrees 33 minutes 20 seconds West 200 feet to an iron pin; thence leaving said Twp. Road 107, North 16 degrees 54 minutes 30 seconds East 391.37 feet to an Iron Pipe; thence South ~~South~~ 72 degrees 20 minutes East 199.95 feet to an iron pin; thence South 17 degrees 40 minutes 45 seconds West 345.59 feet to the place of beginning, containing 1.67 Acre more or less and being subject to the Right-of-Way of said Road 107.

Surveyed by Robert Moore August 1979.

Survey Checked by J.A. Mathias S-3259 8/27/79.

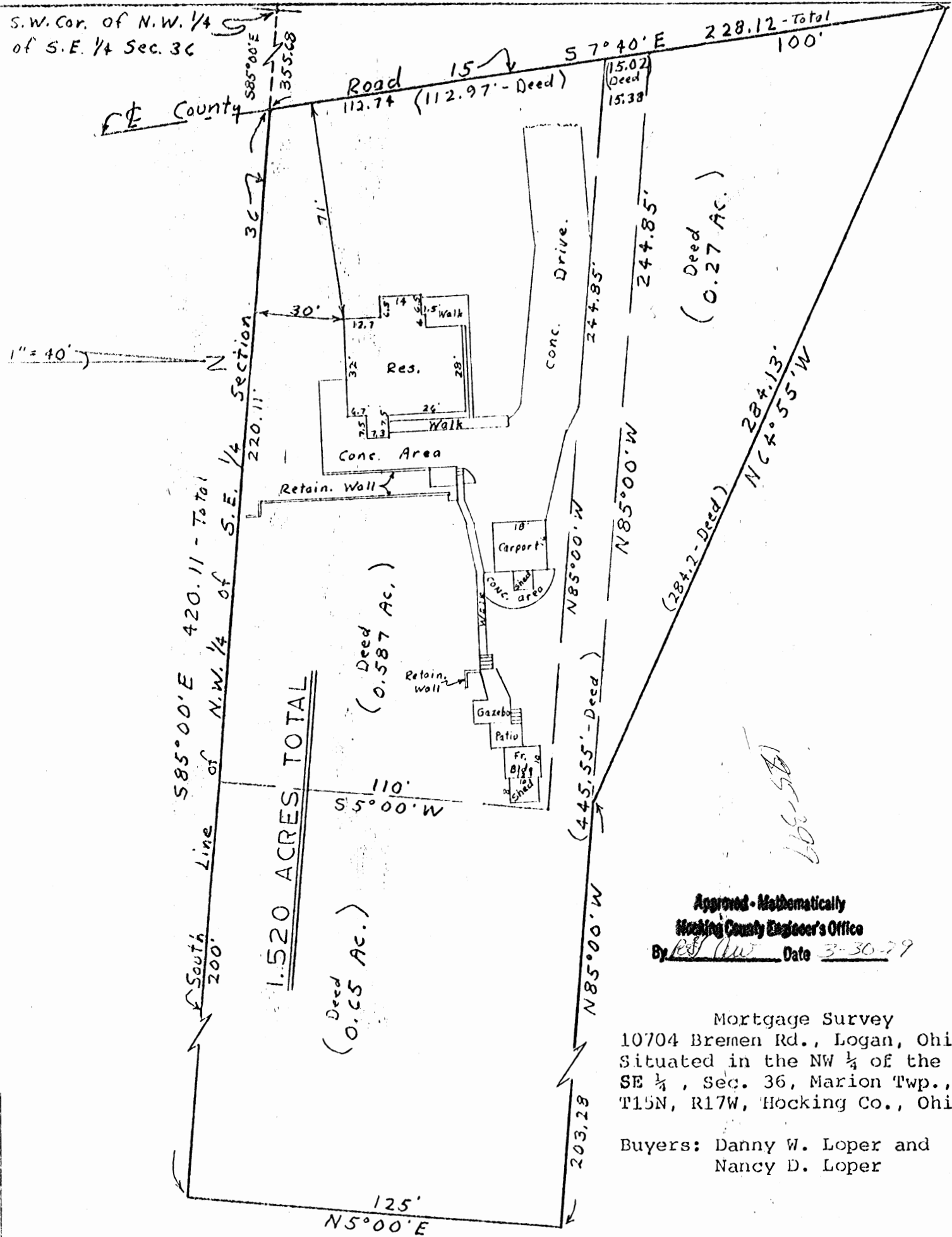


Approved - Mathematically
Hocking County Engineer's Office
By AMC Date 8-31-79

SUBDIVISION REGULATIONS WAIVED
PENDING HEALTH DEPT. APPROVAL
BY AMC DATE 8-31-79

Jerry L. Gamble
 REGISTERED SURVEYOR
 1245 Blue Avenue
 Zanesville, Ohio

S.W. Cor. of N.W. 1/4
 of S.E. 1/4 Sec. 36



Approved - Mathematically
 Hocking County Engineer's Office
 By RS (w) Date 3-30-79

Mortgage Survey
 10704 Bremen Rd., Logan, Ohio
 Situated in the NW 1/4 of the
 SE 1/4, Sec. 36, Marion Twp.,
 T15N, R17W, Hocking Co., Ohio
 Buyers: Danny W. Loper and
 Nancy D. Loper

I hereby certify that the foregoing plat was prepared from an actual survey of the premises; that the same shows the location of the boundaries and all improvements thereon; that the dimensions of the improvements and the location thereof with respect to the boundaries are shown; that there are no encroachments by improvements appurtenant to the adjoining premises upon subject premises, nor from subject premises unless shown on the plat; and that any easements apparent from a visual inspection are delineated thereon. Iron pins are not set unless shown. For mortgage loan and title insurance purposes only.

DATE: 3/5/79

Jerry Lee Gamble
 Jerry Lee Gamble, Registered Surveyor
 No. 5737

Loper

Situated in the State of Ohio, in the County of Hocking, and in the Township of Marion, and bounded and described as follows:

Being a part of the Northwest quarter of the Southeast quarter of Section 36, Township 15 N, Range 17 W, and further described as follows:

Commencing, for reference, at the Southwest corner of the Northwest quarter of the Southeast quarter of said Section 36; thence South $85^{\circ}00'$ East along the south line of said Northwest quarter 355.68 feet to a point in the center of County Road 15 and being the True Place of Beginning of the premises herein intended to be described;

thence continuing south $85^{\circ}00'$ East
along said south line 420.11 feet
to a point; thence North $05^{\circ}00'$ East
125 feet to a point; thence North
 $85^{\circ}00'$ West 203.28 feet to a point;
thence North $64^{\circ}55'$ West 284.13
feet to a point in the center of said
County Road 15; thence South 07°
 $40'$ East along said center line
225.12 feet to the True Place of
Beginning, containing 1,520 acres,
more or less, subject to the right-of-
way of County Road No 15.

This description prepared by Jerry Lee
Hamble, Registered Surveyor No 5737
on March 5, 1979.

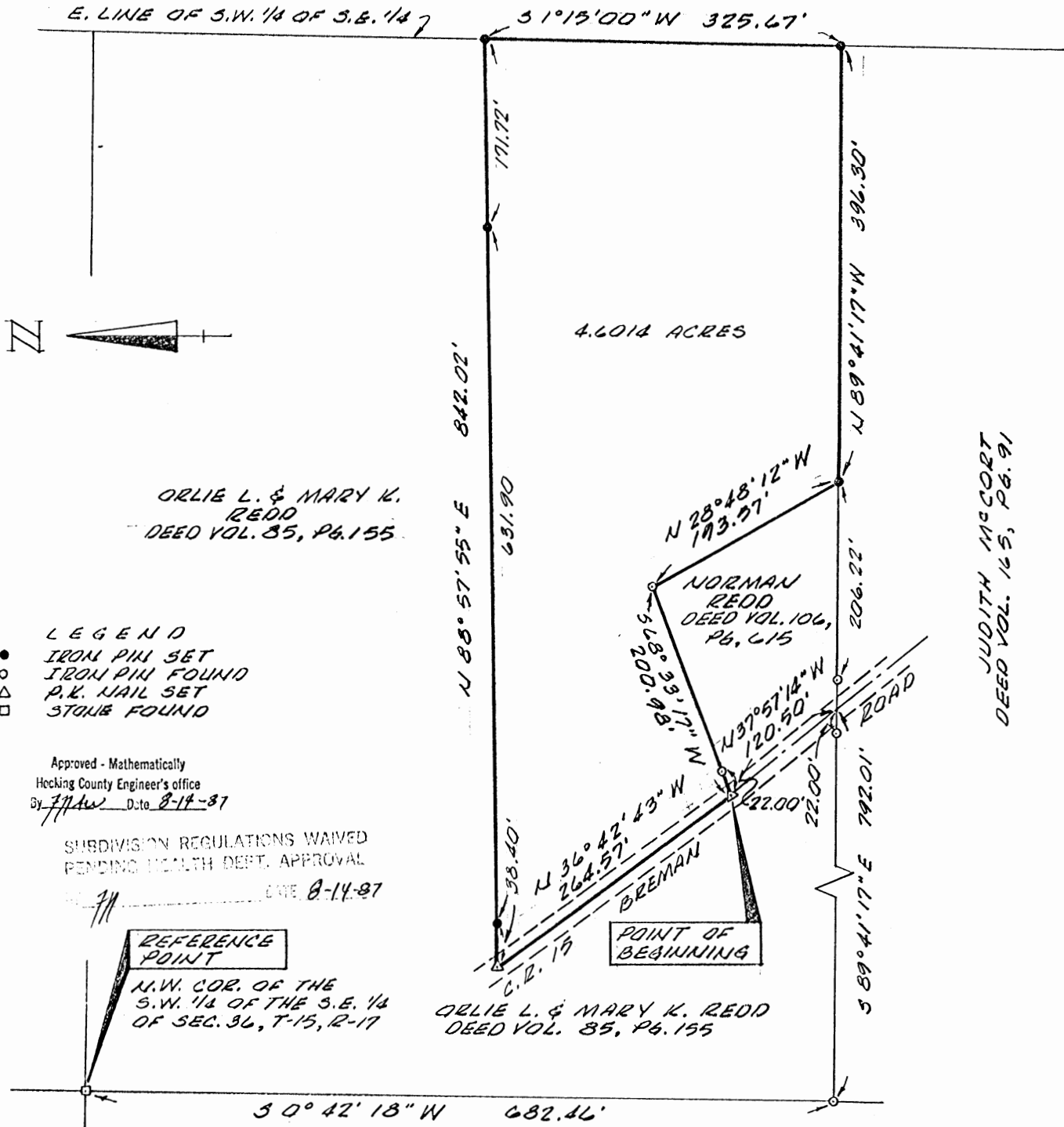
VISTA SURVEYING SERVICES, INC.
Professional Land Surveyors

20525 Buena Vista Road
Rockbridge, Ohio 43149

Tele. (614) 969-4101

PLAT OF SURVEY

SITUATED IN THE STATE OF OHIO, COUNTY OF HOCKING, TOWNSHIP OF MARION AND BEING A PART OF A 22.0 ACRE PARCEL OF LAND LOCATED IN THE SOUTHWEST QUARTER OF THE SOUTHEAST QUARTER OF SECTION 36, TOWNSHIP 15, RANGE 17 AS CONVEYED TO ORLIE L. AND MARY K. REDD IN DEED VOLUME 85, PAGE 155, ALL RECORDS OF THE RECORDER'S OFFICE, HOCKING COUNTY, OHIO.

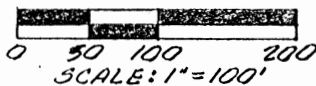


The bearing system for this plat is based on the Judith McCort parcel as recorded in Deed Volume 165, Page 91.

I hereby certify that this plat was prepared from an actual field survey of the premises in July of 1987 and from existing public records and that said plat correctly shows the limits of the parcel to be conveyed.

All Iron Pins set are 3/4 inch (inside diameter) iron pipe with plastic identification caps unless otherwise noted.

This certification was made by me on this 2nd day of Aug., 1987.



Jerry L. Cassell

Jerry L. Cassell, Registered Surveyor No. 6378

DESCRIPTION OF A 4.6014 ACRE PARCEL OF LAND

Situated in the State of Ohio, County of Hocking, Township of Marion, and being a part of a 22.0 acre parcel of land located in the southwest quarter of the southeast quarter of Section 36, Township 15, Range 17, as conveyed to Orlie L. and Mary K. Redd (hereinafter referred to as "Grantor") in Deed Volume 85, Page 155, all records of the Recorder's Office, Hocking County, Ohio and being more particularly described as follows:

Commencing for reference at a stone found, said stone being the northwest corner of the southwest quarter of the southeast quarter of Section 36, Township 15, Range 17 and the Grantor's northwesterly property corner;

Thence S 0° 42' 18" W along the west line of the southwest quarter of the southeast quarter of Section 36 and the Grantor's westerly property line a distance of 682.46 feet to an iron pin found, said iron pin being the Grantor's southwesterly property corner and the northwesterly property corner of a 23.346 acre parcel of land as conveyed to Judith McCort in Deed Volume 165, Page 91;

Thence S 89° 41' 17" E along the Grantor's southerly property line and the northerly property line of the aforementioned McCort parcel a distance of 792.01 feet to a point in the center of Breman Road (County Road 15) (passing an iron pin found at 770.01 feet), said point being the southwesterly property corner of a 0.6675 acre parcel of land as conveyed to Norman Redd in Deed Volume 106, Page 615;

Thence N 37° 57' 14" W along the center of Breman Road and the westerly property line of the aforementioned Norman Redd parcel a distance of 120.50 feet to a "P.K." nail set, said "P.K." nail being the northwesterly property corner of the aforementioned Norman Redd parcel and the true POINT OF BEGINNING for the parcel herein described;

Thence N 36° 42' 43" W through the Grantor's lands and along the center of Breman road a distance of 264.57 feet to a "P.K." nail set, said "P.K." nail being the northwesterly corner of the parcel herein described;

Approved - Mathematically
Hocking County Engineer's office
By J.P. [Signature] Date 8-14-87

SUBDIVISION REGULATIONS WAIVED
PENDING HEALTH DEPT. APPROVAL
BY J.P. [Signature] DATE 8-14-87

Thence leaving the center of Breman Road and continuing through the Grantor's lands N 88° 57' 55" E a distance of 842.02 feet to an iron pin set (passing an iron pin set at 38.40 feet and an iron pin set at 670.30 feet), said iron pin being on the east line of the southwest quarter of the southeast quarter of Section 36, on the Grantor's easterly property line and the northeasterly corner of the parcel herein described;

Thence S 1° 15' 00" W along the east line of the southwest quarter of Section 36 and the Grantor's easterly property line a distance of 325.67 feet to an iron pin set, said iron pin being the Grantor's southeasterly property corner, the northeasterly property corner of the aforementioned McCort parcel and the southeasterly corner of the parcel herein described;

Thence N 89° 41' 17" W along the Grantor's southerly property line and the northerly property line of the aforementioned McCort parcel a distance of 396.30 feet to an iron pin set, said iron pin being a property corner of the Grantor and the southeasterly property corner of the aforementioned Norman Redd parcel;

Thence N 28° 48' 12" W along a property line of the Grantor and the easterly property line of the aforementioned Norman Redd parcel a distance of 193.57 feet to an iron pin found, said iron pin being a property corner of the Grantor and the northeasterly property corner of the aforementioned Norman Redd parcel;

Thence S 68° 33' 17" W along a property line of the Grantor and the northerly property line of the aforementioned Norman Redd parcel a distance of 200.98 feet (passing an iron pin found at 178.98 feet) to the point of beginning, containing 4.6014 acres, more or less, and subject to all legal easements and rights of way of record.

The bearing system for this description is based on the Judith McCort parcel as recorded in Deed Volume 165, Page 91.

All iron pins set are 3/4 inch diameter iron pipe with plastic identification caps unless stated otherwise.

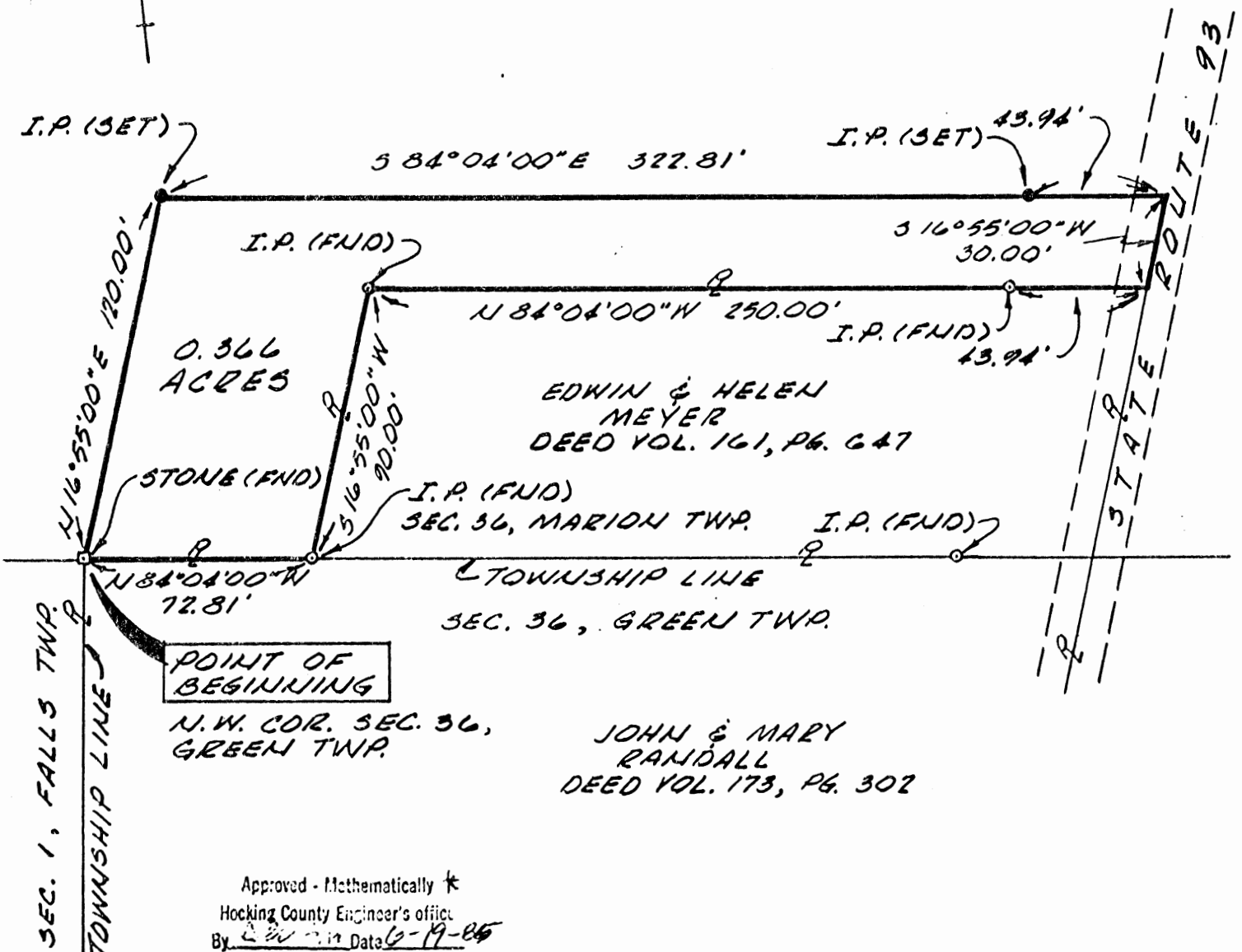
This description was prepared on Aug. 4, 1987 by Jerry L. Cassell, Registered Surveyor No. 6378 for Vista Surveying Services, Inc. and is based on an actual field survey of the premises and existing public records.

PLAT OF SURVEY

SITUATED IN THE STATE OF OHIO, COUNTY OF HOCKING, TOWNSHIP OF MARION AND BEING A PART OF A 27.493 ACRE PARCEL OF LAND LOCATED IN THE EAST HALF OF THE SOUTHEAST QUARTER OF SECTION 36, TOWNSHIP 15, RANGE 17, CONGRESS LANDS AS CONVEYED TO ROSE E. COAKLEY AND RECORDED IN DEED VOL. 183, PAGE 796, ALL RECORDS OF THE RECORDER'S OFFICE, HOCKING COUNTY, OHIO.



ROSE E. COAKLEY
DEED VOL. 183, PG. 796



POINT OF BEGINNING

N.W. COR. SEC. 36, GREEN TWP.


* CONDITIONAL APPROVAL/TRANSFER-Not to be used as separate building site or transferred as an independent parcel in the future without Planning Commission and/or health Dept. approval.

I hereby certify that this plat was prepared from an actual field survey of the premises on June 18, 1985, and from existing public records and that said plat correctly shows the limits of the parcel to be conveyed.

The bearing system for this plat is based on a 27.493 acre parcel of land as conveyed to Rose E. Coakley in Deed Volume 183, Page 796


This certification was made by me on this 19th day of June, 1985.

All I.P.'s set are 3/4 inch iron pipe with plastic identification caps.



Jerry L. Cassell
Jerry L. Cassell, Reg. Surveyor No. 6378
for

Vista Surveying Services, Inc.
20525 Buena Vista Road
Rockbridge, Ohio 43149



DESCRIPTION OF A 0.366 ACRE PARCEL OF LAND

Situated in the State of Ohio, County of Hocking, Township of Marion and being a part of a 27.493 acre parcel of land located in the east half of the southeast quarter of Section 36, Township 15, Range 17, Congress Lands as conveyed to Rose E. Coakley in Deed Vol. 183, Page 796, (hereinafter referred to as "Grantor"), all records of the Recorder's Office, Hocking County, Ohio and being more particularly described as follows:

BEGINNING at a stone found, said stone being the northwest corner of Section 36 and Green Township, the northeast corner of Section 1 and Falls Township, the southerly line of Section 36 and Marion Township, the Grantor's southerly property line, and the northwesterly property corner of a 0.657 acre parcel of land as conveyed to John and Mary Randall in Deed Vol. 173, Page 302, and the southwesterly property corner of the parcel herein described;

Thence leaving the southerly line of Section 36 and Marion Township and the Grantor's southerly property line N 16° 55' 00" E through the Grantor's lands a distance of 120.00 feet to an iron pin set, said iron pin being the northwesterly property corner of the parcel herein described;

Thence S 84° 04' 00" E and continuing through the Grantor's lands a distance of 322.81 feet (passing an iron pin set at 278.87 feet) to a point, said point being on the centerline of State Route 93 and the northeasterly property corner of the parcel herein described;

Thence S 16° 55' 00" W continuing through the Grantor's lands and along the centerline of the aforementioned State Route 93 a distance of 30.00 feet to a point, said point being a corner of the Grantor and the northeasterly property corner of a 0.507 acre parcel of land as conveyed to Edwin and Helen Meyer in Deed Vol. 161, Page 647;

Thence N 84° 04' 00" W along a southerly property line of the Grantor and the northerly property line of the aforementioned Meyer parcel a distance of 250.00 feet (passing an iron pin found at 43.94 feet) to an iron pin found, said iron pin being a corner of the Grantor and the northwesterly property corner of the aforementioned Meyer parcel;

Thence S 16° 55' 00" W along a easterly property line of the Grantor and the westerly property line of the aforementioned Meyer parcel a distance of 90.00 feet to an iron pin found, said iron pin being a corner of the Grantor, the southwesterly property corner of the aforementioned Meyer parcel, the northerly property line of the aforementioned Randall parcel, and on the southerly line of Section 36 and Marion Township;

Thence N 84° 04' 00" W along the Grantor's southerly property line, the northerly property line of the aforementioned Randall parcel, and the southerly line of Section 36 and Marion Township a distance of 72.81 feet to the point of beginning, containing 0.366 acres, more or less, and subject to all legal easements and rights of way of record.

The bearing system for this description is based on a 27.493 acre parcel of land as conveyed to Rose E. Coakley in Deed Volume 183, Page 796.

All I.P.'s set are 3/4 inch (inside diameter) iron pipe with plastic identification caps.

This description was prepared on June 18, 1985 by Jerry L. Cassell, Registered Surveyor No. 6378 and is based on an actual field survey and existing public records.

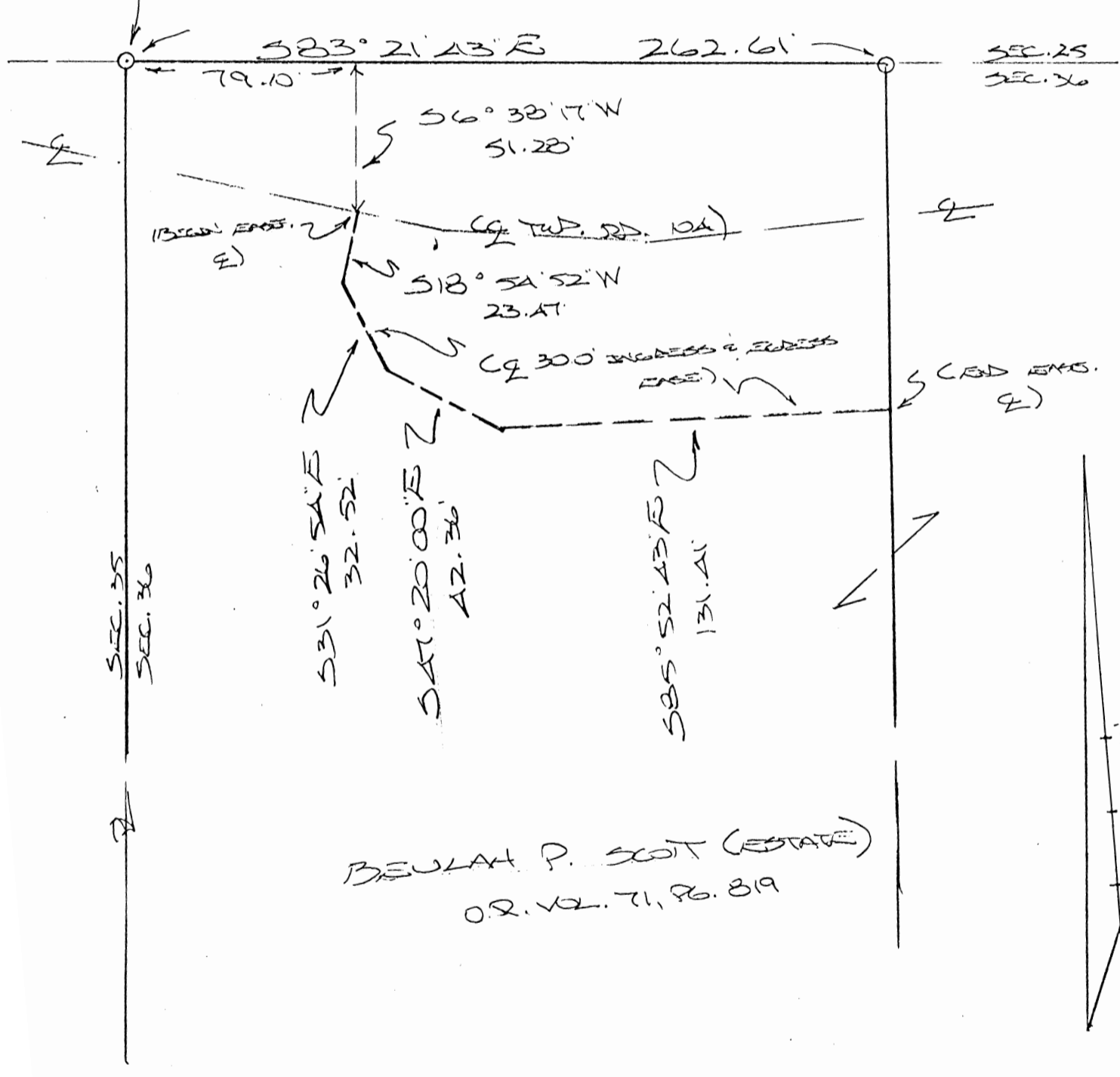
Approved - Mathematically *
Hocking County Engineer's office.
By D. S. Smith Date 6-19-85

* CONDITIONAL APPROVAL/TRANSFER-Not to be used as separate building site or transferred as an independent parcel in the future without Planning Commission and/or health Dept. approval.

PLAT SHOWING $\frac{1}{2}$ OF 30.0 FT. WIDE ~~30.0 FT.~~ EASEMENT ACROSS PART OF THE EGRESS EASEMENT ACROSS PART OF THE W/2 OF THE NW/4 OF SEC. 36, MARION TWP., T-15N, R-17W, HOCKESSY CO., OHIO


Marion
Sec. 36
30' wide
Easement

NW COR. SEC. 36,
MARION TWP., T-15N, R-17W



PLAT PREPARED FROM SURVEY
MADE MAY 11, 2002, BY:

OHIO REGISTERED SURVEYOR NO. 13003



DESCRIPTION OF 30.0 FT. WIDE EASEMENT

Being a non-exclusive 30.0 ft. wide easement across part of the tract of land described in Vol. 71, Pg. 819, Hocking Co. Official Records, situated in the W 1/2 of the NW 1/4 of Sec. 36, Marion Twp., T-15N, R-17W, Hocking Co., Ohio. The centerline of said easement is described as follows:

Beginning at a point in the center of Twp. Rd. No. 104 from which an iron pin previously set on the NW corner of Sec. 36 bears N 6 degrees 38' 17" E a distance of 51.28 ft. and N 83 degrees 21' 43" W a distance of N 83 degrees 21' 43" W a distance of 79.10 ft.;

Thence with said easement centerline the following four (4) courses:

- 1) S 18 degrees 54' 52" W a distance of 23.47 ft. to a point;
- 2) S 31 degrees 26' 54" E a distance of 32.52 ft. to a point;
- 3) S 47 degrees 20' 00" E a distance of 42.36 ft. to a point;
- 4) S 85 degrees 52' 43" E a distance of 131.41 ft. to a point of termination.

The above description is the result of an actual survey made by Michael P. Berry, Ohio Registered Surveyor No. 6803, March 11, 2002.

Michael P. Berry

#6803

119 W. MAIN ST.
LOGAN, OHIO

EARTH WORKS
SURVEY FOR PAUL H. FAUGHT

385-4260
MAY 20, 1982

BEING A PART OF THE SOUTHEAST QUARTER OF THE SOUTH-
WEST QUARTER OF SECTION 25 AND PART OF THE NORTHEAST
QUARTER OF THE NORTHWEST QUARTER OF SECTION 36, BOTH
OF TOWNSHIP 15, RANGE 17, TOWNSHIP OF MARION, COUNTY OF
HOCKING, STATE OF OHIO.

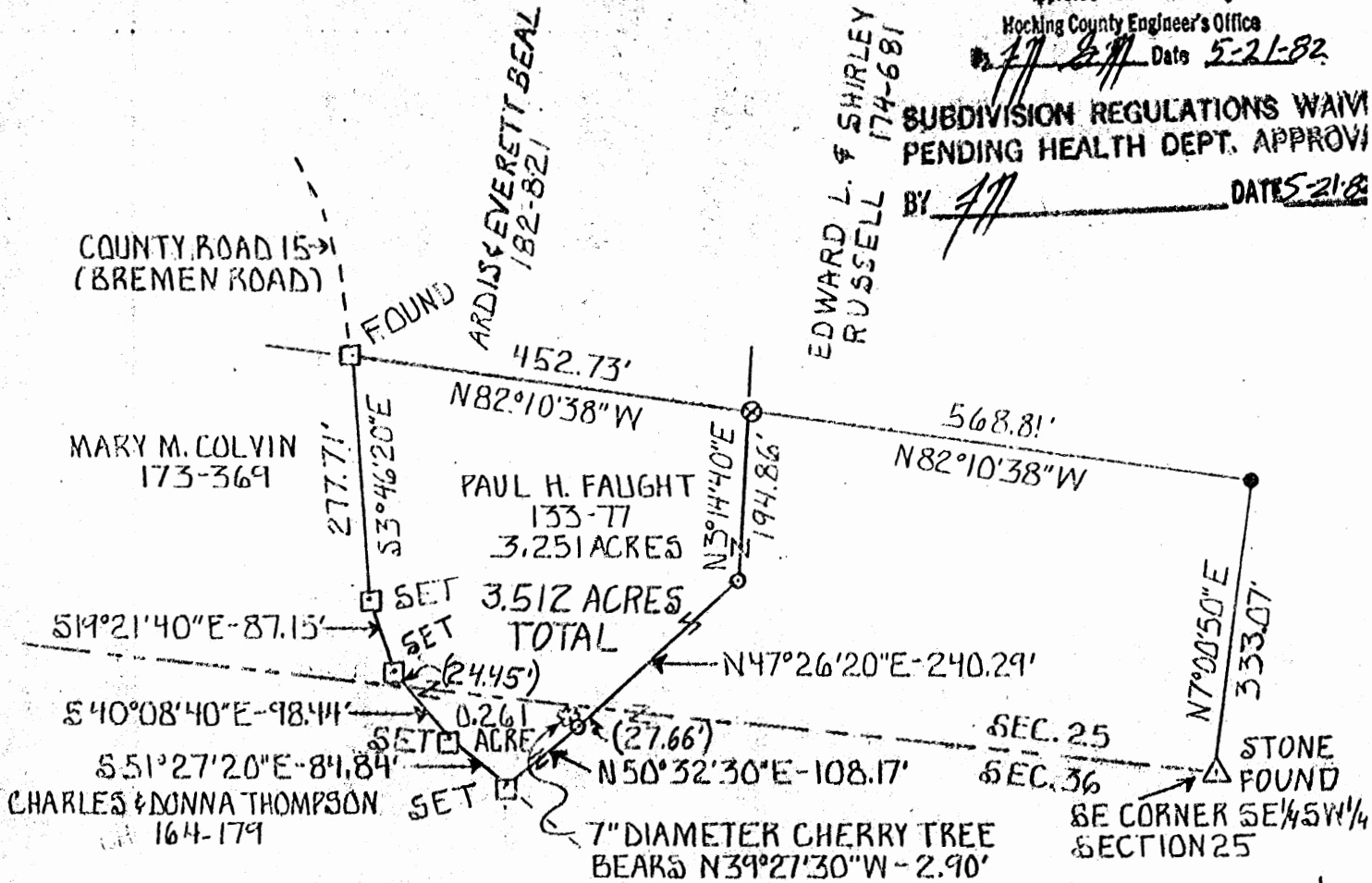
MARION
25+36

Approved - Mathematically
Hocking County Engineer's Office

By Edward L. & Shirley Russell Date 5-21-82

SUBDIVISION REGULATIONS WAIVED
PENDING HEALTH DEPT. APPROVAL

BY Edward L. & Shirley Russell DATES 5-21-82



LEGEND

- POINT
- ⊙ 7/8" IRON PIN FOUND
- ⊠ RAILROAD SPIKE
- 5/8" IRON PIN WITH 1/4" PLASTIC IDENTIFICATION CAP SET

COUNTY ROAD 15
(BREMEN ROAD)

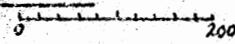
REFERENCES

- TAX MAPS
- EXISTING DEED DESCRIPTIONS
- PREVIOUS SURVEYS
- EXISTING MONUMENTATION
- EXISTING PUBLIC ROAD

REFERENCE BEARING

SOUTH-NORTH HALF SECTION LINE OF SECTION
25, MARION TOWNSHIP, AS NORTH 7°00'50"E
AS SET BY A PREVIOUS SURVEY.

SCALE: 1" = 200'



HEREBY CERTIFY THAT AN ACTUAL SURVEY WAS MADE UNDER MY SUPERVISION OF THE
REMISES SHOWN HEREON ON THE 17th OF MAY 1982 AND THAT THE PLAT IS A CORRECT
REPRESENTATION OF THE PREMISES AS DESCRIBED BY SAID SURVEY.

Larry P. Gerstner
REGISTERED SURVEYOR NO. 16344

EARTH WORKS

119 W. Main St.
Logan, Ohio
385-4260
May 17, 1982

SURVEY DESCRIPTION OF 3.512 ACRE TRACT FOR PAUL FAUGHT

Situated in the Township of Marion, County of Hocking, and State of Ohio; being part of the Southeast Quarter of the Southwest Quarter of Section 25 and part of the Northeast Quarter of the Northwest Quarter of Section 36, both of Township 15, Range 17; and being more particularly described as follows:

Commencing for reference at a stone found at the Southeast Corner of the Southeast Quarter of the Southwest Quarter of Section 25, Marion Township; thence by a previous survey North $7^{\circ}00'50''$ East 333.07 feet to a point; thence North $82^{\circ}10'38''$ West 568.81 feet to a $7/8''$ iron pin found and the point of Beginning for this survey; thence continuing North $82^{\circ}10'38''$ West 452.73 feet to a railroad spike found in the center of County Road 15, Bremen Road, thence with the center of said County Road 15 the following four bearings and distances, South $3^{\circ}46'20''$ East 277.71 feet to a railroad spike set; thence South $19^{\circ}21'40''$ East 87.15 feet to a railroad spike set; thence South $40^{\circ}08'40''$ East 98.44 feet to a railroad spike set and passing the East-West Section Line between Sections 25 and 36 at 24.45 feet; thence South $51^{\circ}27'20''$ East 84.84 feet to a railroad spike set; thence leaving said County Road 15 North $50^{\circ}32'30''$ East 108.17 feet to a $5/8''$ iron pin set from which a 7" diameter cherry tree bears North $39^{\circ}27'30''$ West at 2.90 feet; thence North $47^{\circ}26'20''$ East 240.29 feet to a $5/8''$ iron pin set and passing the East-West Section line between Sections 36 and 25 at 27.66 feet; thence North $3^{\circ}14'40''$ East 194.86 feet to the point of beginning, containing 3.251 acres more or less in Section 25, and 0.261 acres more or less in Section 36, making

-- Page 2, survey for Paul Faught --

a total of 3.512 acres more or less subject to the public easement of County Road 15 and any other easements of record.

The above described 3.512 acre survey description is intended to describe part of a 15 acre tract of land belonging to Paul H. Faught, deed reference Volume 133, Page 77, Hocking County Recorder's Office. This survey was based upon information obtained from tax maps, existing deed descriptions, previous surveys, existing monumentation, and an existing public road. The reference bearing for this survey is one set by a previous survey making the South-North Half Section Line of Section 25, Marion Township, as North 7°00'50" East. All iron pins set by this survey are capped by a 1 1/4" plastic identification cap. The above described property was surveyed by Larry P. Gerstner, Ohio Registered Surveyor No. 6344, on May 17, 1982.


Approved - Mathematically
Hocking County Engineer's Office
BY Date 5-21-82

Larry P. Gerstner
Registered Surveyor No. 6344

SUBDIVISION REGULATIONS WAIVED
PENDING HEALTH DEPT. APPROVAL

BY DATE 5-21-82

MARION 36
2.652 AC.
2.433 AC.



PROFESSIONAL LAND SURVEYORS

- BUILDING PLANS
- LOTS & FARM SURVEYS
- SUB-DIVISIONS
- LAND PLANNING
- CONSTRUCTION

SEYMOUR & ASSOCIATES

OHIO PENNSYLVANIA
WEST VIRGINIA

P.O. BOX 624
LOGAN, OHIO 43138
385-5954

PLAT OF SURVEY FOR TRACTS
SITUATED IN THE N.W. 1/4
OF SECTION 36, T15N R17W,
MARION TOWNSHIP,
HOCKING COUNTY
OHIO

SURVEY FOR: MARY WILLIAMS
JOB# M36961

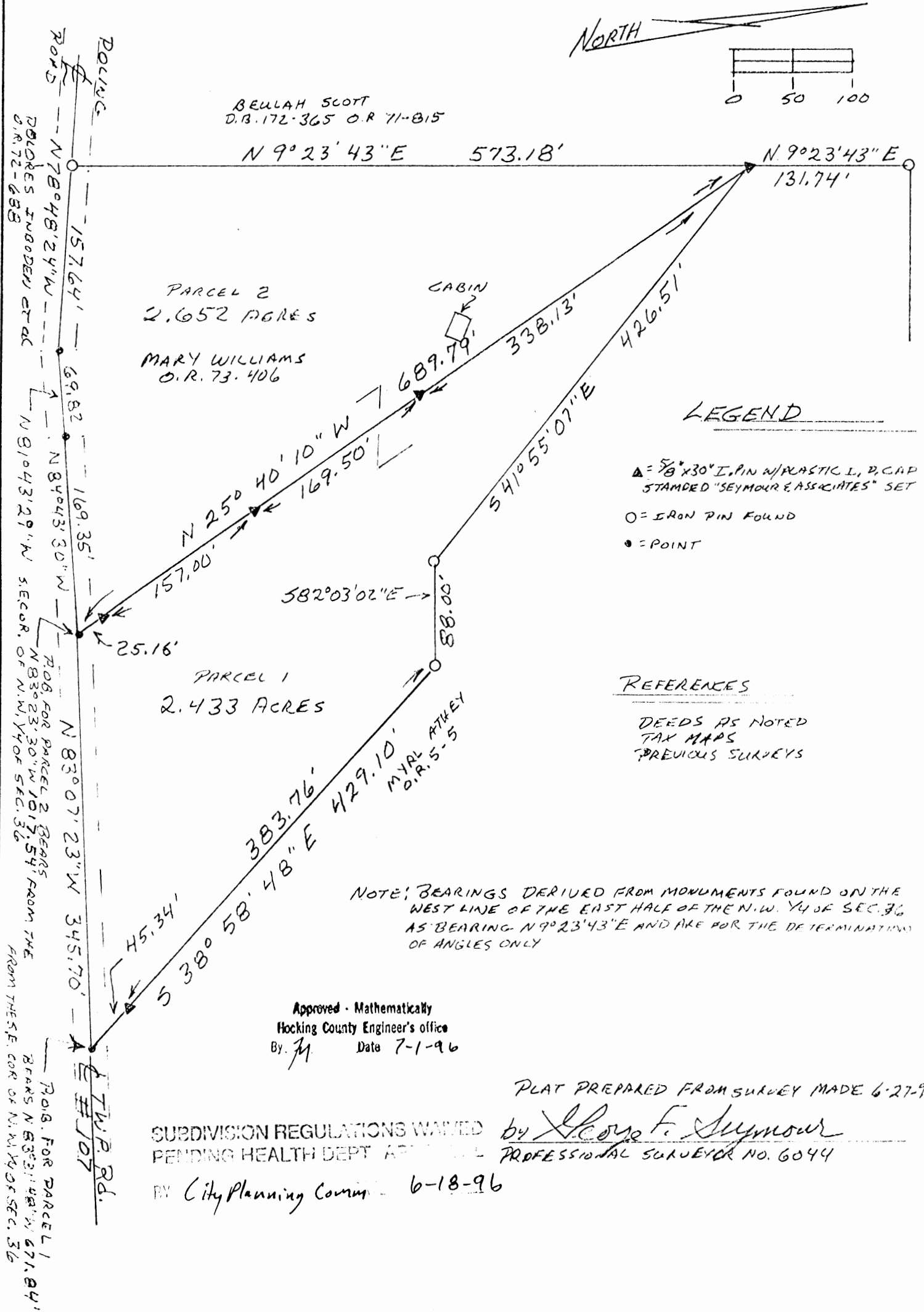


EXHIBIT "A"

Being a part of the tract of land that is now or formerly in the name of Mary Williams as recorded in Official Record 73 at page 406, Hocking County Recorder's Office, said tract being situated in the northwest quarter of Section 36, T15N, R17W, Marion Township, Hocking County, State of Ohio, and more particularly described as follows:

Beginning at a point in the center of Township Road No. 107 from which the southeast corner of the northwest quarter bears South 83 degrees 31 minutes 48 seconds East a distance of 671.84 feet;

Thence along the center of said road, North 83 degrees 07 minutes 23 seconds West a distance of 345.70 feet to a point;

Thence leaving the center of said road and with a new line, North 25 degrees 40 minutes 10 seconds West, passing through 5/8"x30" iron pins with plastic identification caps set at 25.16 feet, 182.16 feet, and 351.66 feet, going a total distance of 689.79 feet to a 5/8"x30" iron pin with a plastic identification cap set on the grantor's northwest corner from which a 5/8" iron pin found bears North 9 degrees 23 minutes 43 seconds East a distance of 131.74 feet;


Thence along the grantor's northerly and easterly line the following three courses:

- [1] South 41 degrees 55 minutes 07 seconds East a distance of 426.51 feet to a 5/8" iron pin found,
- [2] South 82 degrees 03 minutes 02 seconds East a distance of 88.00 feet, and
- [3] South 38 degrees 58 minutes 48 seconds, passing through a 5/8"x30" iron pin with a plastic identification cap set at 383.76 feet, going a total distance of 429.10 feet to the place of beginning, containing 2.433 acres, more or less, subject to the right of way of Township Road No. 107 and all easements of record.

All 5/8" X 30" iron pins with plastic identification caps set are stamped "Seymour & Associates".

The bearings used in the above described tract were based on monuments found on the west line of the east half of the northwest quarter as bearing North 9 degrees 23 minutes 43 seconds east and are for the determination of angles only.

The above described tract was surveyed by George F. Seymour, Ohio Professional Surveyor No. 6044, June 27, 1996.


George F. Seymour, P.S. #6044

Approved - Mathematically
Hocking County Engineer's office
By *JM* Date 7-1-96

SUBDIVISION REGULATIONS WAIVED
PENDING HEALTH DEPT. APPROVAL

BY City Planning Com DATE 6-18-96

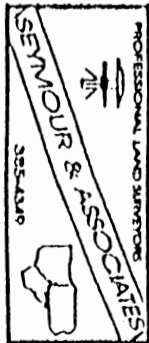


EXHIBIT "A"

Being a part of the tract of land that is now or formerly in the name of Mary Williams as recorded in Official Record 73 at page 406, Hocking County Recorder's Office, said tract being situated in the northwest quarter of Section 36, T15N, R17W, Marion Township, Hocking County, State of Ohio, and more particularly described as follows:

Beginning at a point in the center of Township Road No. 107 from which the southeast corner of the northwest quarter bears South 83 degrees 23 minutes 30 seconds East a distance of 1017.54 feet;

Thence along the center of said road the following three courses;

- [1] North 84 degrees 43 minutes 30 seconds West a distance of 169.35 feet to a point,
- [2] North 81 degrees 43 minutes 29 seconds West a distance of 69.82 feet to a point, and
- [3] North 78 degrees 48 minutes 24 seconds West a distance of 157.64 feet to a 5/8" iron pin found on the grantor's southwest corner;


Thence leaving the center of said road and along the grantor's west line, North 9 degrees 23 minutes 43 seconds East a distance of 573.18 feet to a 5/8"x30" iron pin with a plastic identification cap set on the grantor's northwest corner from which a 5/8" iron pin found bears North 9 degrees 23 minutes 43 seconds East a distance of 131.74;


Thence with a new line through the grantor's land, South 25 degrees 40 minutes 10 seconds East, passing through 5/8"x30" iron pins with plastic identification caps set at 338.13 feet, 507.63 feet, and 664.63 feet, going a total distance of 689.79 feet to the place of beginning, containing 2.652 acres, more or less, subject to the right of way of Township Road No. 107 and all easements of record.

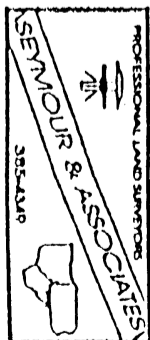
All 5/8" X 30" iron pins with plastic identification caps set are stamped "Seymour & Associates".

The bearings used in the above described tract were based on monuments found on the west line of the east half of the northwest quarter as bearing North 9 degrees 23 minutes 43 seconds east and are for the determination of angles only.

The above described tract was surveyed by George F. Seymour, Ohio Professional Surveyor No. 6044, June 27, 1996.

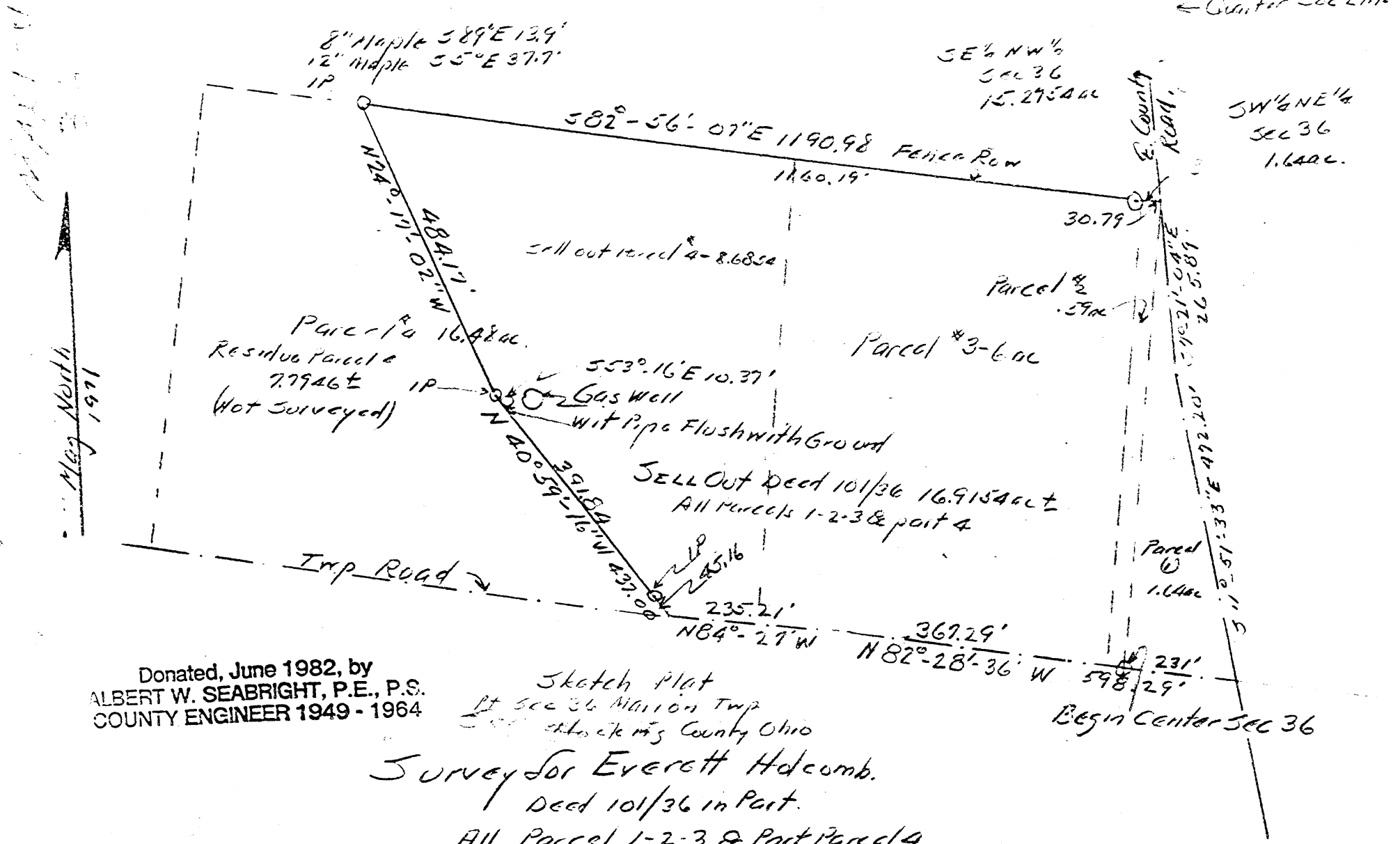

George F. Seymour, P.S. #6044

Approved - Mathematically
Hocking County Engineer's office
By  Date 7-1-96



SUBDIVISION REGULATIONS WAIVED
PENDING HEALTH DEPT. APPROVAL

BY City Planning Comm DATE 6-18-96



← Center Sec Line

8" Maple 389°E 13.9'
12" Maple 55°E 37.7'
IP

SE 1/4 NW 1/4
Sec 36
15.295 ac

SW 1/4 NE 1/4
Sec 36
1.6 ac

582°-56'-07"E 1190.98 Fence Row
1160.19'

30.79'

Sell out parcel 4 - 8.685 ac

Parcel #2
.59 ac

Parcel #1 16.48 ac
Residue Parcel
7.79 ac ±
(Not Surveyed)

Parcel #3 - 6 ac

553°-16'E 10.37'
Gas Well
Wit Pipe Flush with Ground

Sell Out Deed 10/36 16.9154 ac ±
All parcels 1-2-3 & part 4

Parcel #4
1.6 ac

Trp Road

235.21'
N 84°-27'W

367.29'
N 82°-28'-36" W

231'
598.29'

Begin Center Sec 36

Donated, June 1982, by
ALBERT W. SEABRIGHT, P.E., P.S.
COUNTY ENGINEER 1949 - 1964

Sketch Plot
Pt Sec 36 Marion Twp
Stark County Ohio

Survey for Everett Hdcomb.
Deed 10/36 in Part.

All Parcel 1-2-3 & Part Parcel 4
16.9154 ac ±

AW Seabright Aug 17 Sept 7 1971

STATE OF OHIO
ALBERT W. SEABRIGHT
Sept 9 1971

Far 128 J

EVERETT HOLCOMB
(4 parcels Deed 101/36)
Pt. SE $\frac{1}{4}$ NW and Pt. SW $\frac{1}{4}$ NE Sec. 36, Marion Twp.
Hocking County, Ohio

Being a part of the Southeast Quarter of the Northwest Quarter and a part of the Southwest Quarter of the Northeast Quarter of Section 36, Marion Township, T15N, R17W, Hocking County and State of Ohio, and being parcels 1, 2 and 3 and part of parcel 4 in Deed 101, Page 36, Hocking County Deed Record, and further described as beginning at the center of said Section 36 in the center line of the Township Road; thence North 82 degrees - 28 minutes - 36 seconds West 367.29 feet to a point; thence continuing on said center line of the township road North 84 degrees - 27 minutes West 235.21 feet to a point; thence leaving said road, North 40 degrees - 59 minutes - 16 seconds West 437. feet to an iron pin, said iron pin is witnessed by an iron pipe, flush with the ground and west of a gas well, South 53 degrees - 16 minutes East 10.37 feet, and passing an iron pin at 45.16 feet; thence North 24 degrees - 17 minutes - 02 seconds West 484.17 feet to an iron pipe in the north fence row, an 8-inch Maple bears South 89 degrees East 13.9 feet and a 12-inch Maple bears South 5 degrees East 37.7 feet; thence along said north fence row South 82 degrees - 56 minutes - 07 seconds East 1190.98 feet to a point in the center line of the county road and passing an iron pin at 1160.19 feet, from which pin a 28-inch Maple bears North 72 degrees East 9.8 feet; thence on the center line of said County Road South 7 degrees - 21 minutes - 04 seconds East 265.89 feet to a point and South 11 degrees - 51 minutes - 33 seconds East 472.20 feet to the intersection of said township and county roads; thence on said township road North 82 degrees - 28 minutes - 36 seconds West 231 feet to the place of beginning, containing 16.9154 acres, more or less, and being all of said parcels 1, 2 and 3 and the east part of said parcel 4; there being 1.64 acres in said Southwest Quarter of the Northeast Quarter and 15.2754 acres in said Southeast Quarter of the Northwest Quarter, both acreages being more or less, but subject to oil and gas rights as well as public roads.

The description for the tract of land herein conveyed was prepared from survey by Albert Seabright August 17-September 7, 1971.

Donated, June 1982, by
ALBERT W. SEABRIGHT, P.E., P.S.
COUNTY ENGINEER 1949 - 1964

SURVEY FOLDER

Marion Twp

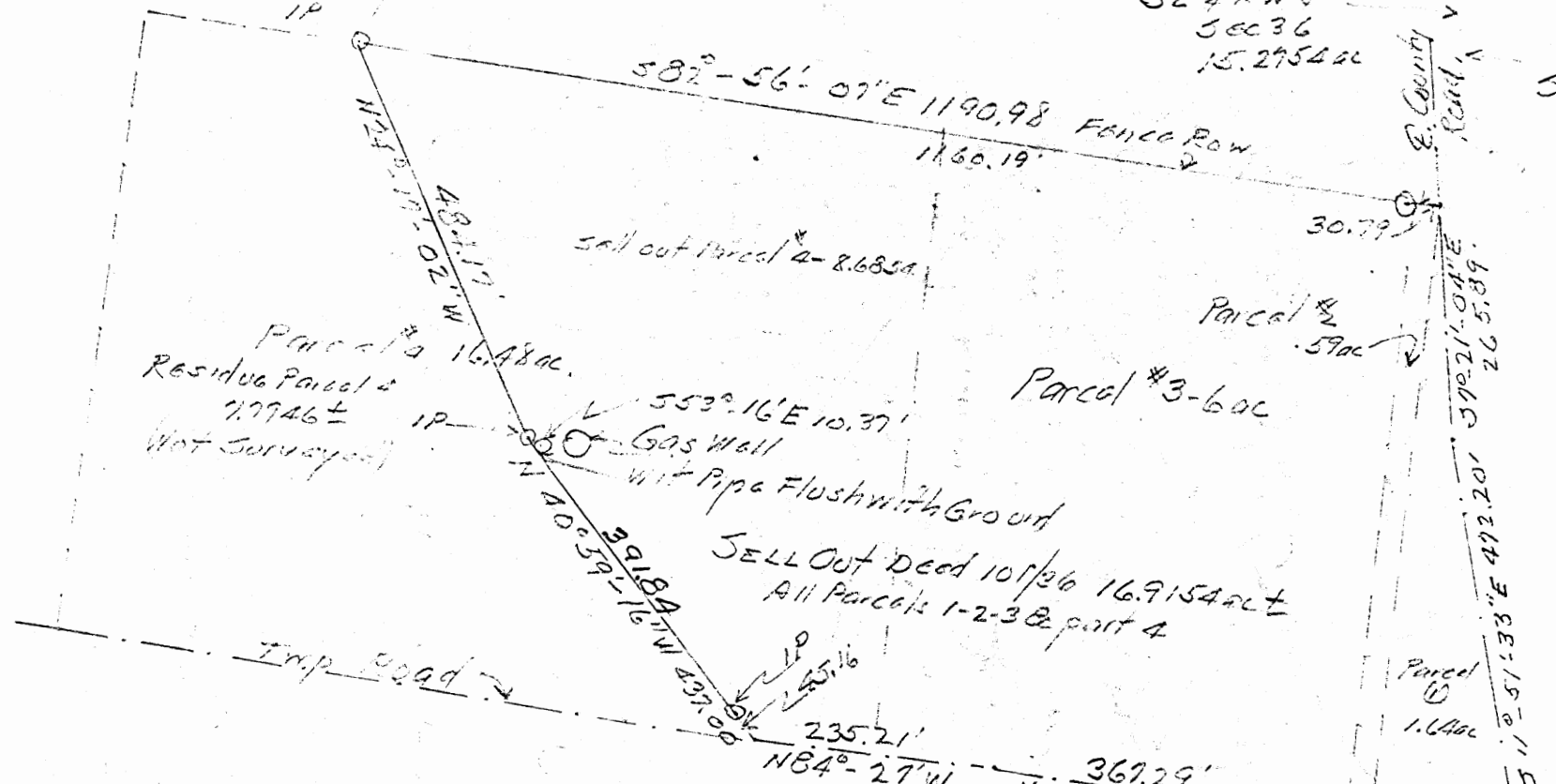
May North 1971

8" Maple 589°E 139'
 12" Maple 55°E 37.7'
 IP

← Quarter Sec Line

SE 1/4 NW 1/4
 Sec 36
 15.2954 ac

SW 1/4 NE 1/4
 Sec 36
 1.66 ac



ALBERT W. SEABRIGHT, P.E.
 104 NORTH STREET
 LOGAN, OHIO 43118

Sketch Plat
 Pt Sec 36 Marion Twp
 Hocking County Ohio

Survey for Everett Holcomb.
 Deed 10/36 in Part.
 All Parcel 1-2-3 & Part Parcel 4
 16.9154 ac ±
 DW Seabright Aug 17 Sept 7 1971

Albert W. Seabright
 Sept 9 1971

APPROVED
 HOCKING COUNTY ENGINEER'S OFFICE
 DATE 5-29-75
 BY J.E.

beginning at the center of said Section 36 in the center line of the Township Road; thence North 82 degrees 28 minutes 36 seconds West 367.29 feet to a point; thence continuing on said center line of the township road North 84 degrees 27 minutes West 235.21 feet to a point; thence leaving said road, North 40 degrees 59 minutes 16 seconds West 437. feet to an iron pin, said iron pin is witnesses by an iron pipe, flush with the ground and west of a gas well, South 53 degrees 16 minutes East 10.37 feet, and passing an iron pin at 45.16 feet; thence North 24 degrees 17 minutes 02 seconds West 484.17 feet to an iron pipe in the north fence row, an 8 inch Maple bears South 89 degrees East 13.9 feet and a 12 inch Maple bears South 5 degrees East 37.7 feet; thence along said north fence row South 82 degrees 56 minutes 07 seconds East 1190.98 feet to a point in the center line of the county road and passing an iron pin at 1160.19 feet, from which pin a 28 inch Maple bears North 72 degrees East 9.8 feet; thence on the center line of said County Road South 7 degrees 21 minutes 04 seconds East 265.89 feet to a point and South 11 degrees 51 minutes 33 seconds East 472.20 feet to the intersection of said township and county roads; thence on said township road North 82 degrees 28 minutes 36 seconds West 231 feet to the place of beginning, containing 16.9154 acres, more or less, and being all of said parcels 1, 2 and 3 and the east part of said parcel 4; there being 1.64 acres in said Southwest Quarter of the Northeast Quarter and 15.2754 acres in said South-east Quarter of the Northwest Quarter, both acreages being more or less, but subject to oil and gas rights as well as public roads.

The description for the tract of land herein conveyed was prepared from survey by Albert Seabright, August 17-September 7, 1971.

EXCEPTING THEREFROM the following described premises, heretofore conveyed to Harold G. Chaffin and Mary L. Chaffin by warranty deed recorded in Volume 158,

(continued on attached Exhibit)

Prior Instrument Reference: Volume 154 Page 377, Records of Deeds, Hocking County.
 Wife (Husband) of the grantor, releases all rights of dower therein.

WITNESS their hands this 23rd day
 of December 1977

In Presence of:

James O. Rolston
 James O. Rolston

Norma I. Rolston

Norma I. Rolston
 Norma I. Rolston

State of Ohio

County of Hocking

Before me, a

Notary Public

, in and for said county, personally appeared

the above named JAMES O. ROLSTON and NORMA I. ROLSTON, husband and wife,

do hereby declare that they did sign the foregoing instrument, and that the same is their

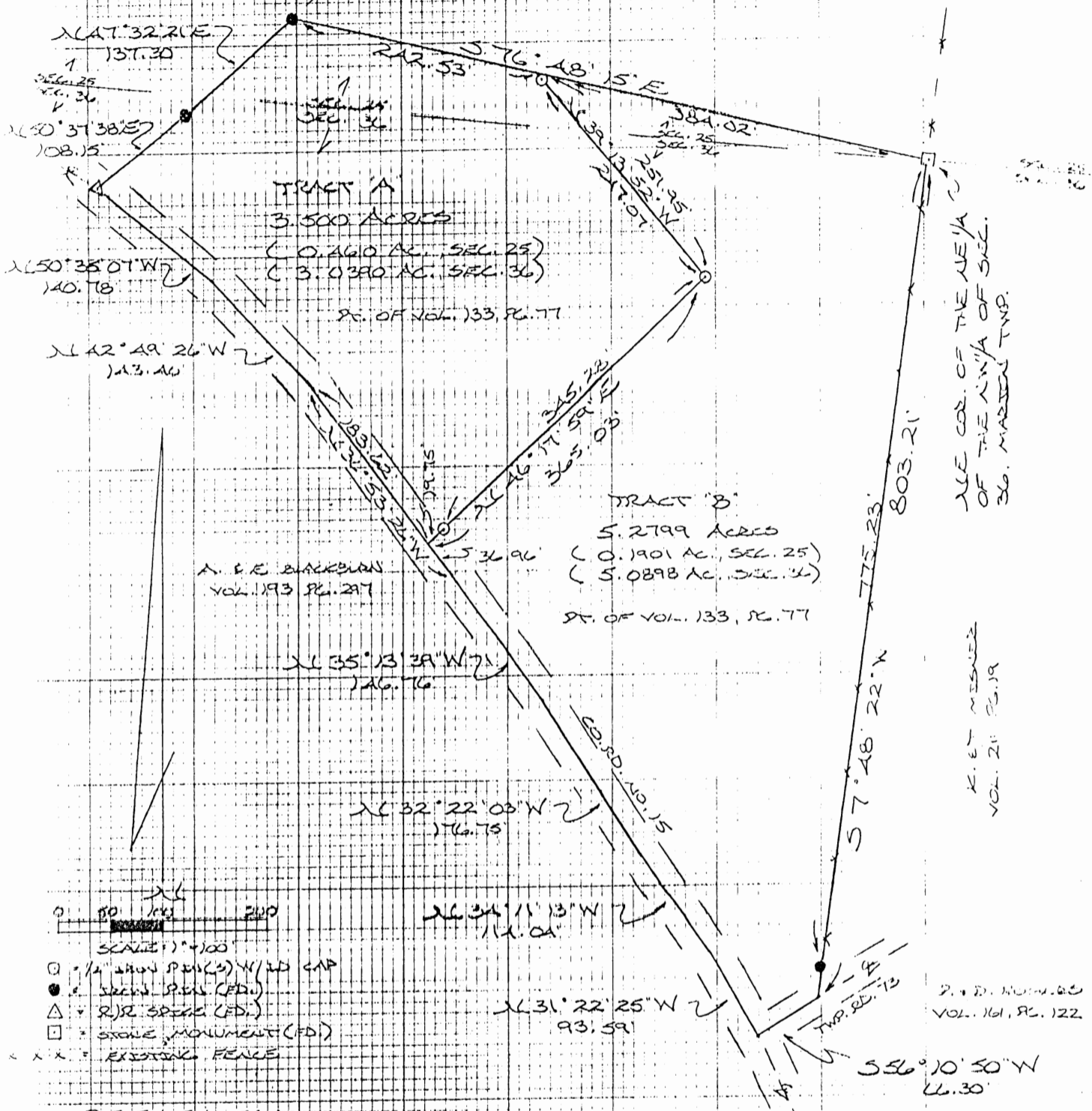
BEING A PART OF THE SE 1/4 OF THE SW 1/4 OF SEC. 25
 AND A PART OF THE NE 1/4 OF THE NW 1/4 OF SEC. 36, MARION
 TWP., T-15N, R-17W, HOCKING CO., OHIO

MARION 25 & 36

NEW CORNER BEARINGS ARE BASED ON THE BEARING SYSTEM OF THE A.W.M. PLAT. RECORDED
 IN VOL. 203, PG. 52.

C. & B. BOND
 VOL. 202, PG. 208

C. & B. BOND
 VOL. 203, PG. 52



REFERENCES:

COUNTY TAX PLATS
 SURVEYS OF RECORD
 DEEDS (AS NOTED)

Approved: Mathematically &
 Hocking County Engineer's Office
 By P. S. O. Date 6-12-90

APPROVED
 LOGAN-HOCKING COUNTY
 HEALTH DEPT.


Date JUN 13, 1990 mkm

PLAT PREPARED FROM SURVEY MADE
 MAY 30, 1990, BY

M. J. Berry
 LICENSED SURVEYOR NO. 6803

FOR 3.5 AC. TRACT ONLY
 SUBDIVISION REGULATIONS WAIVED
 PENDING HEALTH DEPT. APPROVAL

BY P. S. O. DATE 6-12-90



DESCRIPTION OF SURVEY FOR MR. GARY BOND & MR. PAUL FAUGHT

TRACT "A":

Being a part of a tract of land last transferred in Vol. 133, Pg. 77, Hocking Co. Deed Records, situated in the SE $\frac{1}{4}$ of the SW $\frac{1}{4}$ of Sec. 25 and in the NE $\frac{1}{4}$ of the NW $\frac{1}{4}$ of Sec. 36, Marion Twp., T-15N, R-17W, Hocking Co., Ohio, and being more particularly described as follows:

Beginning at a point on the south line of a 4.00 acre tract described in Vol. 203, Pg. 52, said point being referenced by a stone monument found on the NE corner of said NE $\frac{1}{4}$ of the NW $\frac{1}{4}$ of Sec. 36 which bears S 76° 48' 15" E a distance of 384.02 ft.;

Thence, with a new line, S 39° 13' 52" E, passing an iron pin set at 4.88 ft., going a total distance of 251.95 ft. to an iron pin set;

Thence S 46° 17' 59" W, passing an iron pin set at 345.28 ft., going a total distance of 365.03 ft. to a point in the center of Co. Rd. No. 15;

Thence with the center of said county road the following three (3) courses:

- 1) N 36° 53' 26" W a distance of 183.62 ft. to a point;
- 2) N 42° 49' 26" W a distance of 143.40 ft. to a point;
- 3) N 50° 35' 07" W a distance of 140.78 ft. to a R/R spike found on the southernmost corner of a 3.512 acre tract described in Vol. 202, Pg. 268;

Thence leaving Co. Rd. No. 15 and with the easterly boundary of said 3.512 acre tract the following two (2) courses:

- 1) N 50° 37' 38" E a distance of 108.15 ft. to an iron pin found;
- 2) N 47° 32' 21" E a distance of 137.30 ft. to an iron pin found on the southwesterly corner of the previously cited 4.00 acre tract described in Vol. 203, Pg. 52;


Thence, with the south line of said 4.00 acre tract, S 76° 48' 15" E a distance of 242.53 ft. to the place of beginning, containing 0.461 acres in Sec. 25 and 3.039 acres in Sec. 36, making a total of 3.500 acres, more or less, and being subject to all valid easements.

Cited bearings are based on the bearing system of the 4.00 acre tract described in Vol. 203, Pg. 52.

All iron pins described as being set are 1/2" X 30" with an attached plastic identification cap.

The above description is the result of an actual survey made by Michael P. Berry, Ohio Registered Surveyor No. 6803, on May 30, 1990.

Approved - Mathematically
Hocking County Engineer's office
By LCO Date 6-12-90


Michael P. Berry #6803

**SUBDIVISION REGULATIONS WAIVED
PENDING HEALTH DEPT. APPROVAL**

BY R DATE 6-12-90

DESCRIPTION OF SURVEY FOR MR. GARY BOND & MR. PAUL FAUGHT

TRACT "B":

Being a part of a tract of land last transferred in Vol. 133, Pg. 77, Hocking Co. Deed Records, situated in the SE $\frac{1}{4}$ of the SW $\frac{1}{4}$ of Sec. 25 and in the NE $\frac{1}{4}$ of the NW $\frac{1}{4}$ of Sec. 36, Marion Twp., T-15N, R-17W, Hocking Co., Ohio, and being more particularly described as follows:

Beginning at a stone monument found on the NE corner of said NE $\frac{1}{4}$ of the NW $\frac{1}{4}$ of Sec. 36;

Thence, with the east line of said quarter-quarter section, S 7 $^{\circ}$ 48' 22" W, passing an iron pin found at 775.23 ft., going a total distance of 803.21 ft. to a point in the center of Twp. Rd. No. 73;

Thence, with the center of said twp. road, S 56 $^{\circ}$ 10' 50" W a distance of 66.30 ft. to a point in the center of Co. Rd. No. 15;

Thence with the center of said county road the following five (5) courses:

- 1) N 31 $^{\circ}$ 22' 25" W a distance of 93.59 ft. to a point;
- 2) N 34 $^{\circ}$ 11' 13" W a distance of 114.04 ft. to a point;
- 3) N 32 $^{\circ}$ 22' 03" W a distance of 176.75 ft. to a point;
- 4) N 35 $^{\circ}$ 13' 39" W a distance of 146.76 ft. to a point;
- 5) N 36 $^{\circ}$ 53' 26" W a distance of 36.96 ft. to a point;

Thence, leaving Co. Rd. No. 15 and with a new line, N 46 $^{\circ}$ 17' 59" E, passing an iron pin set at 19.75 ft., going a total distance of 365.03 ft. to an iron pin set;

Thence N 39 $^{\circ}$ 13' 52" W, passing an iron pin set at 247.07 ft., going a total distance of 251.95 ft. to a point on the south line of a 4.00 acre tract described in Vol. 203, Pg. 52;


Thence, with said south line, S 76 $^{\circ}$ 48' 15" E a distance of 384.02 ft. to the place of beginning, containing 0.1901 acres in Sec. 25 and 5.0898 acres in Sec. 36, making a total of 5.2799 acres, more or less, and being subject to the rights-of-way of Twp. Rd. No. 73, Co. Rd. No. 15, and all valid easements.

Cited bearings are based on the bearing system of the 4.00 acre tract described in Vol. 203, Pg. 52.

All iron pins described as being set are 1/2" X 30" with an attached plastic identification cap.

The above description is the result of an actual survey made by Michael P. Berry, Ohio Registered Surveyor No. 6803, on May 30, 1990.

Approved - Mathematically
Hocking County Engineer's office
By P.L.O. Date 6/2/90

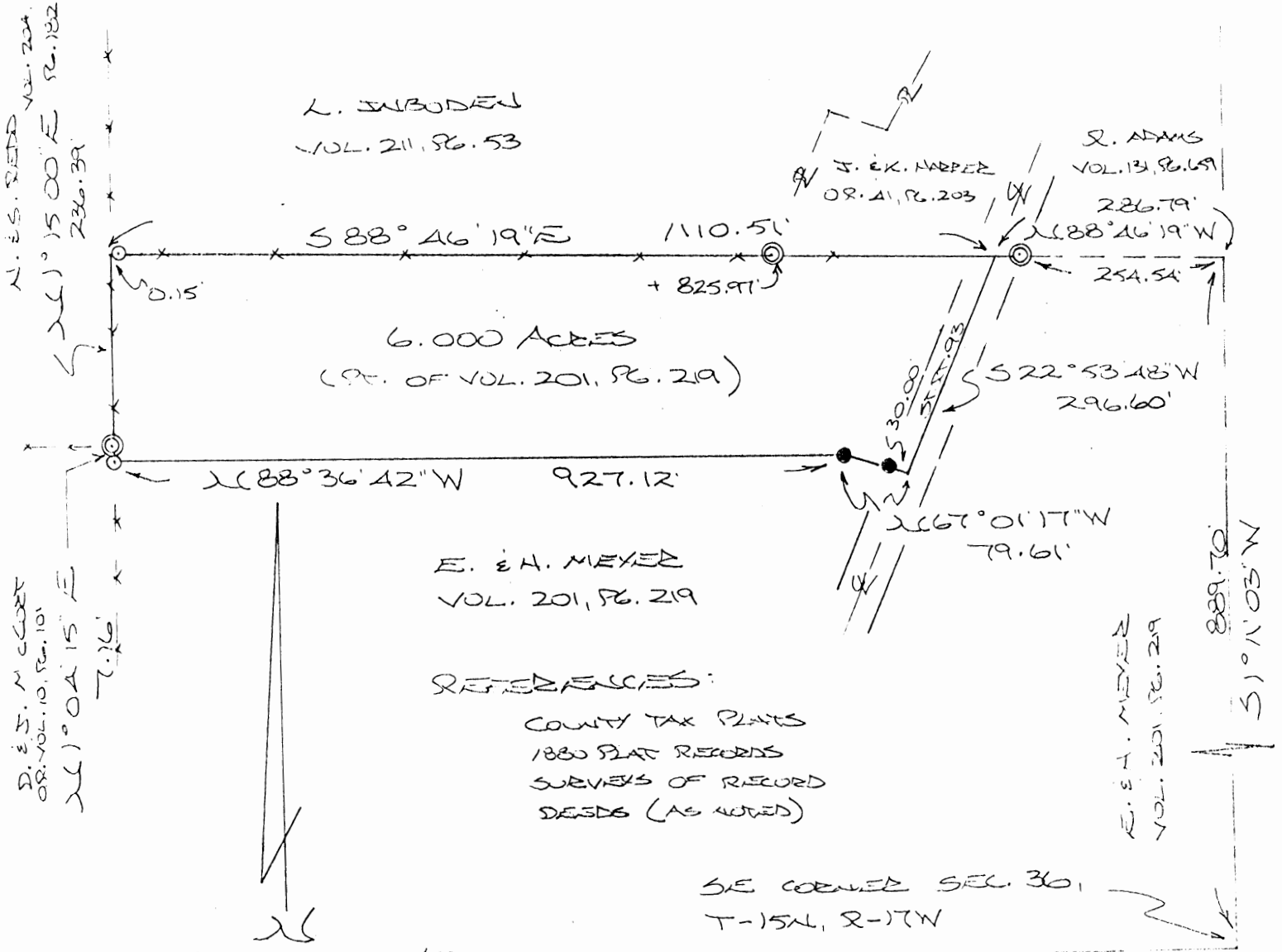

Michael P. Berry 6803

MARION 36
6.00 AC.

MICHAEL BERRY & ASSOCIATES
Professional Land Surveyor
P.O. Box 1127 - E. Hunter St. 385-3279
LOGAN, OHIO 43138

BEING A PART OF THE SE 1/4 OF THE SE 1/4 OF SEC. 36,
MARION TWP., T-15N, R-17W, HOCKING CO., OHIO


NOTE: CEILING BEARINGS ARE BASED ON THE BEARING SYSTEM OF THE A. 60 AC.
TRACT DESCRIBED IN VOL. 204, PG. 182.



REFERENCES:

- COUNTY TAX PLATES
- 1880 PLAT RECORDS
- SURVEYS OF RECORD
- DEEDS (AS NOTED)

SE CORNER SEC. 36,
T-15N, R-17W



- - 1/2" IRON PIPE (S) W/ 2D CAP
- = IRON PIPE (FD)
- ◎ = IRON PIPE (FD)

Approved - Mathematical
Hocking County Engineer's Office
By KJH Date 8-19-94

PLAT PREPARED FROM SURVEY
MADE AUG. 10, 1994, BY:
M. P. Berry
OHIO REGISTERED SURVEYOR NO. 6803



DESCRIPTION OF 6.000 AC. TRACT

Being a part of a tract of land last transferred in Vol. 201, Pg. 219, Hocking Co. Deed Records, situated in the SE 1/4 of the SE 1/4 of Sec. 36, Marion Twp., T-15 N, R-17 W, Hocking Co., Ohio, and being more particularly described as follows:

Beginning, for reference at the SE corner of a 0.88 Ac. tract described in Vol. 131, Pg. 659, said corner being referenced by the SE corner of Sec. 36 which bears, by previous survey, S 1° 11' 03" W a distance of 889.70 ft.;

Thence, with the south line of said 0.88 Ac. tract, N 88° 46' 19" W, passing an iron pipe found at 254.54 ft., going a total distance of 286.79 ft. to a point in the center line of St. Rt. 93, said point being the principal place of beginning for the tract herein described;

Thence, with the center of said State Route, S 22° 53' 48" W a distance of 296.60 ft. to a point;

Thence, leaving St. Rt. 93, N 67° 01' 17" W, passing an iron pin found at 30.00 ft., going a total distance of 79.61 ft. to an iron pin found;

Thence, with a new line, N 88° 36' 42" W a distance of 927.12 ft. to an iron pin set on the west line of said SE 1/4 of the SE 1/4 of Sec. 36;

Thence, with said west line, N 1° 04' 15" E a distance of 7.16 ft. to an iron pipe found;

Thence, continuing with said west line, N 1° 15' 00" E a distance of 236.39 ft. to a point, said point being the SW corner of the 26.90 Ac. tract described in Vol. 211, Pg. 53;


Thence, with the south line of said 26.90 Ac. tract and an extension thereof, S 88° 46' 19" E, passing an iron pin set at 0.15 ft. and an iron pipe found at 825.97 ft., going a total distance of 1110.51 ft. to the principal place of beginning, containing 6.000 acres, more or less, and being subject to the right-of-way of St. Rt. 93 and all valid easements.

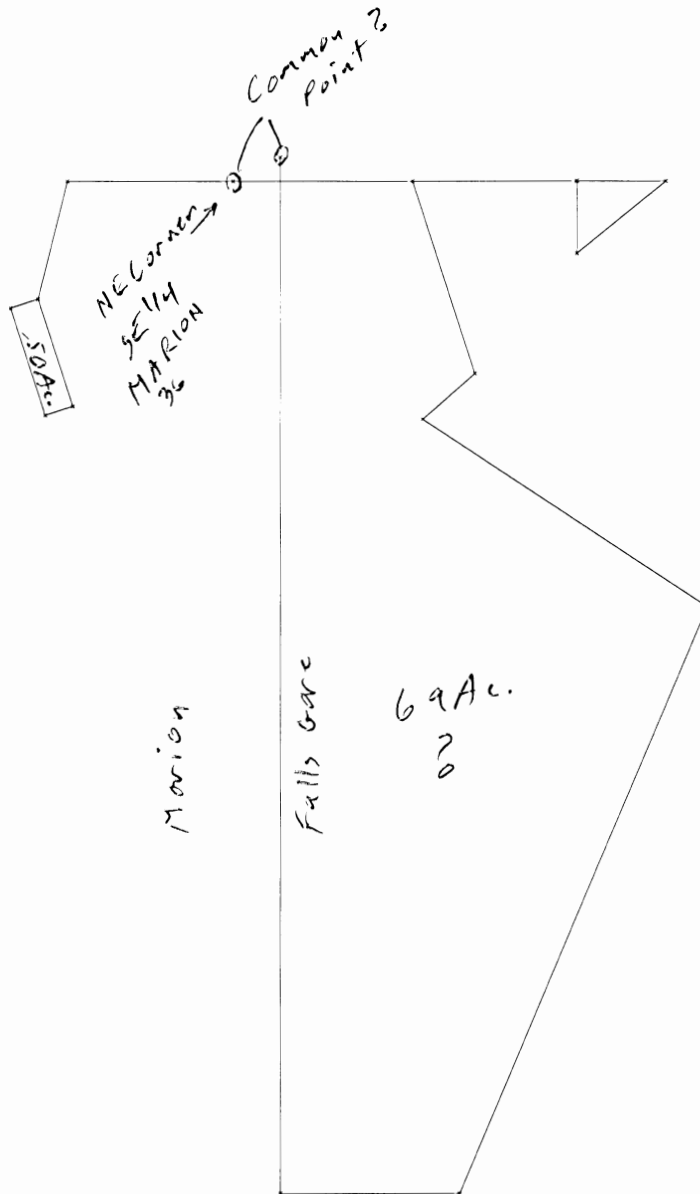
Cited bearings are based on the bearing system of the 4.6014
Ac. tract described in Vol. 204, Pg. 182.

All iron pins described as being set are 1/2" X 30" with an
attached plastic identification cap.

The above description is the result of an actual survey made
by Michael P. Berry, Ohio Registered Surveyor No. 6803, on Aug. 10,
1994.

Approved - Mathematical
Hocking County Engineer's Office
By R-JH Date 8-19-94


Michael P. Berry #6803



Does Not
Draw well

REFERENCES:

County tax maps
Deeds as noted
Previous surveys

BASIS OF BEARINGS:

Bearings derived from monumentation found on the South line of Section 36 as bearing North 88 degrees 51 minutes 33 seconds West and are for the determination of angles only.



0 100 200
SCALE:
1" = 200'

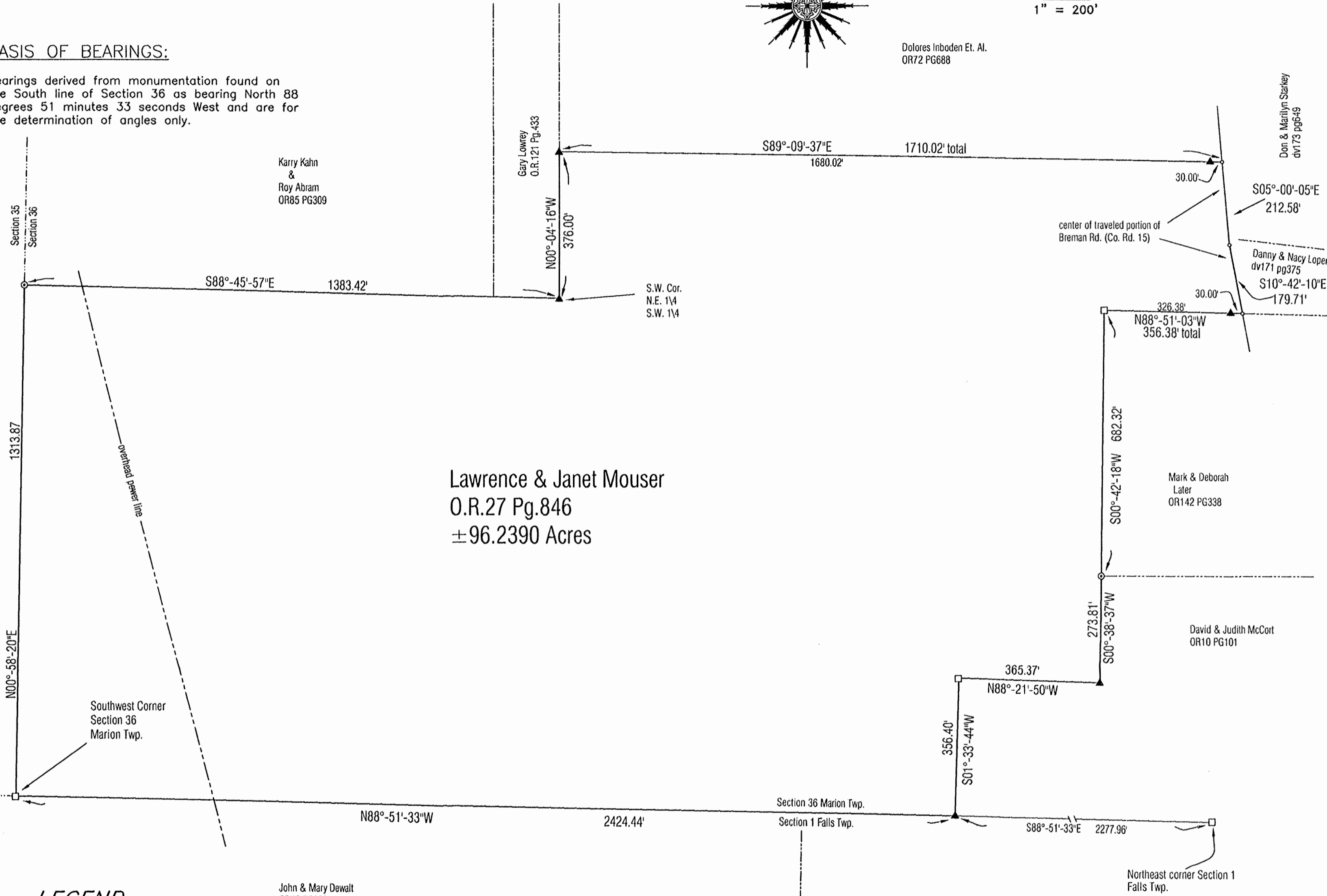
Dolores Inboden Et. Al.
OR72 PG688

Don & Marilyn Starkey
dv173 pg649

Seymour & Associates
850 West Hunter Street
Logan, Ohio 43138
40-325-4389
FAX: 740-385-5954
SURVEYING ENGINEERING
email: sevsur@andhillis.com



Michael Mackan
OR170 PG787



LEGEND

- o Point
- ▲ 5/8" X 30" iron pin with 1-1/4" plastic ID cap stamped SEYMOUR & ASSOC. set
- △ 5/8" iron pin with 1-1/4" plastic ID cap stamped SEYMOUR & ASSOC. found
- o 5/8" iron pin with ID cap stamped LPG-6344 found
- ⊙ 5/8" iron pin found
- ⊙ 1-1/2" iron pipe found
- ⊙ MAG nail set
- ⊙ MAG nail found
- ⊙ PK nail found
- Stone found
- Railroad spike found

I HEREBY CERTIFY THAT THIS PLAT WAS PREPARED FROM AN ACTUAL FIELD SURVEY OF THE PREMISES IN OCTOBER OF 2005 AND FROM EXISTING PUBLIC RECORDS AND THAT SAID PLAT CORRECTLY SHOWS THE LIMITS OF THE PARCEL TO BE CONVEYED.

THIS CERTIFICATION WAS MADE BY ME ON THIS 13 DAY OF OCTOBER, 2005.

George F. Seymour
GEORGE F. SEYMOUR
OHIO PROFESSIONAL SURVEYOR NO. 6044

©2005 SEYMOUR & ASSOCIATES

Approved - Mathematically
Hocking County Engineer's Office
BY *W.B.* DATE 10-14-2005

PLAT OF SURVEY

Being A Part of The South Half Of Section 36, Township 15, North; Range 17, West Of The Congress Lands East Of The Scioto River, Marion Township, Hocking County State of Ohio

REVISIONS	DATE

SHEET 1/1

EXHIBIT "A"
96.239 Acre Tract

Being all of the tract of land that is now or formerly in the name of Lawrence and Janet Mouser as recorded in Official Record 27 at page 846, Hocking County Recorder's Office, said tract being part of the south half of Section 36, T-15-N, R-17-W, Marion Township, Hocking County, State of Ohio, and being more particularly described as follows:

Beginning at a stone found marking the southwest corner of Section 36;

Thence along the west line of Section 36, North 00 degrees 58 minute 20 seconds East a distance of 1313.87 feet to a 5/8" iron pin found on the northwest corner of the southwest quarter of the southwest quarter;

Thence South 88 degrees 45 minutes 57 seconds East a distance of 1383.42 feet to a 5/8" X 30" iron pin with a 1 1/4" plastic identification cap stamped " Seymour & Associates" set on the southwest corner of the northeast quarter of the southwest quarter;

Thence along the west line of the northeast quarter of the southwest quarter, North 00 degrees 04 minutes 16 seconds West a distance of 376.00 feet to a 5/8" X 30" iron pin with a 1 1/4" plastic identification cap stamped "Seymour & Associates" set;

Thence South 89 degrees 09 minutes 37 seconds East, passing through a 5/8" X 30" iron pin with a plastic identification cap set at 1680.02 , going a total distance of 1710.02 feet to a point in the center of the traveled portion of County Road 15, Bremen Road;

Thence along the center of the traveled portion of said road the following two courses:

- (1) South 05 degrees 00 minutes 05 seconds East a distance of 212.58 feet to a point, and
- (2) South 10 degrees 42 minutes 10 seconds East a distance of 179.71 feet to a point on the south line of the northwest quarter of the southeast quarter;

Thence along the south line of the northeast quarter of the southwest quarter, North 88 degrees 51 minutes 03 seconds West, passing through a 5/8" X 30" iron pin with a 1 1/4" plastic identification cap set at 30 feet, going a total distance of 356.38 feet to a stone found marking the northeast corner of the southeast quarter of the southwest quarter;

Thence along the east line of the southeast quarter of the southwest quarter, South 00 degrees 42 minutes 18 seconds West a distance of 682.32 feet to a 5/8" iron pin found;

Thence continuing along said east line, South 00 degrees 38 minutes 37 seconds West a distance of 273.81 feet to a 5/8" X 30" iron pin with a 1 1/4" plastic identification cap set;

Thence North 88 degrees 21 minutes 50 seconds West a distance of 365.37 feet to a stone found;

Thence South 01 degree 33 minutes 44 seconds West a distance of 356.40 feet to a 5/8" X 30" iron pin with a 1 1/4" plastic identification cap set on the south line of Section 36 from which a stone found on the northeast corner of Section 1, T14N, R17W, bears South 88 degrees 51 minutes 33 seconds East 2277.96 feet;

Thence along the south line of said Section 36, North 88 degrees 51 minutes 33 seconds West a distance of 2424.44 feet to the place of beginning, containing 96.239 acres, more or less, subject to the right of way of County Road 15 and all easements of record.


The bearings used in the above described tract were based on the south line of Section 36 as bearing, South 88 degrees 51 minute 33 seconds East and are for the determination of angles only.

The above described tract was surveyed by George F. Seymour, Ohio Professional Surveyor No. 6044, in October of 2000.

George F. Seymour Oct 13-05

Approved - Mathematically
Hocking County Engineer's Office

BY W.B. DATE 04-13-2006



Seymour & Associates
830 W. Hunter St.
Logan, Ohio 43138

EXHIBIT "A"
4.7739 ACRE TRACT

Being a part of the tract of land that is now or formerly in the name of Paul and Dorothy Rogers, Trustees, as recorded in Official Record 157 at page 240, Hocking County Recorder's Office, said tract being part of the North half of Section 36, T-15-N, R-17-W, Marion Township, Hocking County, State of Ohio, and being more particularly described as follows:

Beginning at a point in the center of the traveled portion of Inboden Road (Township Road 73) and the Grantor's North line, from which a stone found on the Northwest corner of the Northeast quarter of Section 36 bears, North 06 degrees 56 minutes 21 seconds East a distance of 802.83 feet;

Thence along the center of the traveled portion of said road, the following four courses:

1. North 57 degrees 46 minutes 44 seconds East a distance of 109.39 feet to a point;
2. North 65 degrees 32 minutes 05 seconds East a distance of 62.92 feet to a point;
3. North 72 degrees 27 minutes 28 seconds East a distance of 142.90 feet to a point, and;
4. North 68 degrees 01 minute 53 seconds East a distance of 8.68 feet to a point;

Thence leaving the center of the traveled portion of said road, South 06 degrees 14 minutes 50 seconds East, passing through a 5/8" X 30" iron pin with a 1 1/4" plastic identification cap stamped "Seymour & Associates" set at 10.69 feet, going a total distance of 574.20 feet to a 5/8" X 30" iron pin with a 1 1/4" plastic identification cap stamped "Seymour & Associates" set;

Thence South 61 degrees 08 minutes 08 seconds West a distance of 200.67 feet to a 5/8" X 30" iron pin with a 1 1/4" plastic identification cap stamped "Seymour & Associates" set;

Thence North 15 degrees 03 minutes 21 seconds West a distance of 42.33 feet to a 5/8" X 30" iron pin with a 1 1/4" plastic identification cap stamped "Seymour & Associates" set;

Thence North 81 degrees 15 minutes 02 seconds West, passing through a 5/8" X 30" iron pin with a 1 1/4" plastic identification cap stamped "Seymour & Associates" set at 213.54 feet, going a total distance of 244.23 feet to a point in the center of the traveled portion of Bremen Road (County Road 15);


Thence along the center of the traveled portion of said road, the following seven courses:


1. North 07 degrees 19 minutes 36 seconds East a distance of 30.06 feet to a point;
2. North 07 degrees 29 minutes 49 seconds East a distance of 167.13 feet to a point;
3. North 06 degrees 17 minutes 57 seconds East a distance of 70.78 feet to a point;
4. North 02 degrees 52 minutes 16 seconds East a distance of 66.27 feet to a point;
5. North 06 degrees 51 minutes 18 seconds West a distance of 38.24 feet to a point;
6. North 16 degrees 55 minutes 55 seconds West a distance of 42.66 feet to a point, and;
7. North 26 degrees 17 minutes 58 seconds West a distance of 0.64 feet to a point in the intersection of Bremen Road (County Road 15) and Inboden Road (Township Road 73);

Thence leaving the center of the traveled portion of Bremen Road (County Road 15), and along the center of the traveled portion of Inboden Road (Township Road 73), North 47 degrees 36 minutes 37 seconds East a distance of 70.50 feet to the point of beginning containing 4.7739 acres, more or less, and subject to the rights-of-way of Bremen Road (County Road 15), Inboden Road (Township Road 73) and all easements of record.

The bearings used in this survey were based on monumentation found on the West line of the Northeast quarter as bearing, North 06 degrees 56 minutes 21 seconds East and are for the determination of angles only.

This description was prepared from an actual survey performed by George F. Seymour, Ohio Professional Surveyor No. 6044, in June of 2006.


George F. Seymour, P.S. 6044



Approved - Mathematically
Hocking County Engineer's Office

BY WBS DATE 07-13-2006

7-11-06
Date

EXHIBIT "A"
6.3863 ACRE TRACT

Being a part of the tract of land that is now or formerly in the name of Paul and Dorothy Rogers, Trustees, as recorded in Official Record 157 at page 240, Hocking County Recorder's Office, said tract being part of the North half of Section 36, T-15-N, R-17-W, Marion Township, Hocking County, State of Ohio, and being more particularly described as follows:

Beginning for reference at stone found on the Northwest corner of the Northeast quarter of Section 36, T15N, R17W;

Thence along the West line of the Northeast quarter of Section 36, South 06 degrees 56 minutes 21 seconds West a distance of 802.83 feet to a point in the center of the traveled portion of Inboden Road (Township Road 73);

Thence along the center of the traveled portion of said road, the following four courses:

1. North 57 degrees 46 minutes 44 seconds East a distance of 109.39 feet to a point;
2. North 65 degrees 32 minutes 05 seconds East a distance of 62.92 feet to a point;
3. North 72 degrees 27 minutes 28 seconds East a distance of 142.90 feet to a point, and;
4. North 68 degrees 01 minute 53 seconds East a distance of 8.68 feet to a point;

Thence leaving the center of the traveled portion of said road, South 06 degrees 14 minutes 50 seconds East, passing through a 5/8" X 30" iron pin with a 1 1/4" plastic identification cap stamped "Seymour & Associates" set at 10.69 feet, going a total distance of 574.20 feet to a 5/8" X 30" iron pin with a 1 1/4" plastic identification cap stamped "Seymour & Associates" set for the principle place of beginning of the tract herein described;

Thence South 16 degrees 20 minutes 54 seconds East a distance of 556.66 feet to a 5/8" X 30" iron pin with a 1 1/4" plastic identification cap stamped "Seymour & Associates" set;

Thence South 56 degrees 15 minutes 27 seconds West a distance of 204.56 feet to a 5/8" X 30" iron pin with a 1 1/4" plastic identification cap stamped "Seymour & Associates" set;

Thence North 17 degrees 27 minutes 49 seconds West a distance of 147.33 feet to a 5/8" X 30" iron pin with a 1 1/4" plastic identification cap stamped "Seymour & Associates" set;

Thence South 83 degrees 31 minutes 53 seconds West, passing through a 5/8" X 30" iron pin with a 1 1/4" plastic identification cap stamped "Seymour & Associates" set at 389.58 feet, going a total distance of 427.70 feet to a point in the center of the traveled portion of Bremen Road (County Road 15);

Thence along the center of the traveled portion of said road, the following six courses:

1. North 00 degrees 18 minutes 32 seconds East a distance of 33.75 feet to a point;
2. North 03 degrees 55 minutes 27 seconds East a distance of 91.96 feet to a point;
3. North 05 degrees 57 minutes 56 seconds East a distance of 115.30 feet to a point;
4. North 06 degrees 31 minutes 03 seconds East a distance of 98.12 feet to a point;
5. North 07 degrees 00 minutes 22 seconds East a distance of 122.93 feet to a point, and;
6. North 07 degrees 19 minutes 36 seconds East a distance of 77.54 feet to a point;

EXHIBIT "A"
6.3863 ACRE TRACT (Con't)


Thence leaving the center of the traveled portion of said road, South 81 degrees 15 minutes 02 seconds East, passing through a 5/8" X 30" iron pin with a 1 1/4" plastic identification cap stamped "Seymour & Associates" set at 30.69 feet, going a total distance of 244.23 feet to a 5/8" X 30" iron pin with a 1 1/4" plastic identification cap stamped "Seymour & Associates" set;


Thence South 15 degrees 03 minutes 21 seconds East a distance of 42.33 feet to a 5/8" X 30" iron pin with a 1 1/4" plastic identification cap stamped "Seymour & Associates" set;

Thence North 61 degrees 08 minutes 08 seconds East a distance of 200.67 feet to the principle place of beginning containing 6.3863 acres, more or less, and subject to the right-of-way of Bremen Road (County Road 15) and all easements of record.

The bearings used in this survey were based on monumentation found on the West line of the Northeast quarter as bearing, North 06 degrees 56 minutes 21 seconds East and are for the determination of angles only.

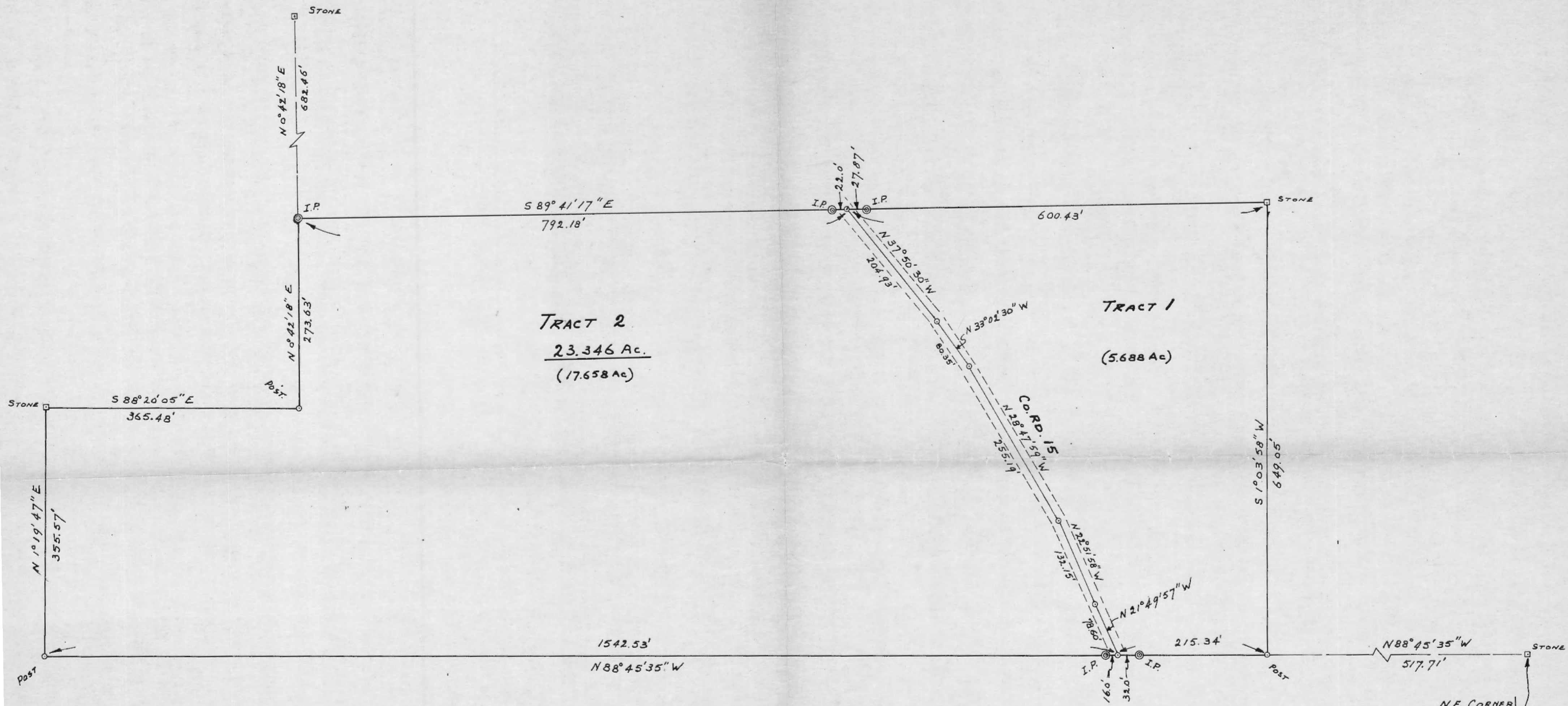
This description was prepared from an actual survey performed by George F. Seymour, Ohio Professional Surveyor No. 6044, in June of 2006.


George F. Seymour, P.S. 6044



7-11-06
Date

Approved - Mathematically
Hocking County Engineer's Office
BY 1213 DATE 07-13-2006



TRACT 2
23.346 Ac.
 (17.658 Ac)

TRACT 1
 (5.688 Ac)

Plat of Survey
 23.346 Ac.
 Tract 1 5.688 Ac.,
 Tract 2 17.658 Ac.
 Located in Section 36, Town 15, Range 17,
 Marion Township, Hocking County, Ohio

Prepared
 By
 EVANS, MECHWART, HAMBLETON & TILTON, INC.,
 CONSULTING ENGINEERS
 GAHANNA, OHIO
 SCALE 1" = 100'

SURVEYORS
 ATHENS, OHIO
 SEPT. 1977

George A. Mau
 REGISTERED SURVEYOR No. 5508

APPROVED FOR TRANSFER
 BY HOCKING TRANSFER
 ENGINEER'S OFFICE
 BY *sls* DATE 10-11-77

N.E. CORNER
 SECTION 1
 FALLS TWP.

DESCRIPTION 5.688 ACRES

Situated in the State of Ohio, Hocking County, Marion Township, Section 36, Town 15, Range 17 and more particularly described as follows:

Starting at a post in the south line of Section 36, said post being north $88^{\circ} 45' 35''$ west a distance of 517.71 feet from the northeast corner of Section No. 1 of Falls Township; thence north $88^{\circ} 45' 35''$ west a distance of 215.34 feet to a point in the center of County Road No. 15, passing an iron pin at 183.34 feet; thence the following courses and distances along the center of said road; north $21^{\circ} 49' 57''$ west, 78.60 feet; north $22^{\circ} 51' 58''$ west, 132.15 feet; north $28^{\circ} 47' 59''$ west, 255.19 feet; north $33^{\circ} 02' 30''$ west, 80.35 feet; north $37^{\circ} 50' 30''$ west, 204.93 feet; thence leaving said road, south $89^{\circ} 41' 17''$ east a distance of 600.43 feet to a stone, passing an iron pin at 27.87 feet; thence south $1^{\circ} 03' 58''$ west a distance of 649.05 feet to the place of beginning and containing 5.688 acres more or less excepting the right of way of County Road No. 15.

Prepared by: Evans, Mechwart, Hambleton & Tilton, Inc.

George A. Mara
Registered Surveyor #5508

APPROVED FOR TRANSFER
BY HOCKING TRANSFER
ENGINEER'S OFFICE
BY RS DATE 10-11-77

DESCRIPTION 17.658 ACRES

Situated in the State of Ohio, Hocking County, Marion Township, Section 36, Town 15, Range 17 and more particularly described as follows:

Starting at a point in the center of County Road No. 15, said point being in the south line of Section 36, Marion Township and being north $88^{\circ} 45' 35''$ west a distance of 733.05 feet from a stone at the northeast corner of Section No. 1 of Falls Township; thence north $88^{\circ} 45' 35''$ west, with the south line of Section 36, a distance of 1542.53 feet to a post, passing an iron pin at 16.00 feet; thence north $1^{\circ} 19' 47''$ east a distance of 355.57 feet to a stone; thence south $88^{\circ} 20' 05''$ east a distance of 365.48 feet to a post; thence north $0^{\circ} 42' 18''$ east a distance of 273.63 feet to an iron pin, a stone bears north $0^{\circ} 42' 18''$ east a distance of 682.46 feet; thence south $89^{\circ} 41' 17''$ east a distance of 792.18 feet to the center of County Road No. 15, passing an iron pin at 770.18 feet; thence with the center of County Road No. 15, the following courses and distances: south $37^{\circ} 50' 30''$ east, 204.93 feet; thence south $33^{\circ} 02' 30''$ east, 80.35 feet; thence south $28^{\circ} 47' 59''$ east, 255.19 feet; thence south $22^{\circ} 51' 58''$ east, 132.15 feet; thence south $21^{\circ} 49' 57''$ east, 78.60 feet to the place of beginning and containing 17.658 acres more or less. Excepting the right of way of County Road No. 15.

Prepared by: Evans, Mechwart, Hambleton & Tilton, Inc.

George A. Mana
Registered Surveyor #5508

APPROVED FOR TRANSFER
BY HOCKING TRANSFER
ENGINEER'S OFFICE
BY els DATE 10-11-77

BEING A PART OF THE SE 1/4 OF THE NW 1/4 OF SEC. 36, MARION TWP., T-15N, R-17W,
HOCKING CO., OHIO

NOTE: CITED BEARINGS ARE ROTATED TO A PREVIOUS SURVEY AND ARE FOR THE DETERMINATION OF ANGLES ONLY.

A. BLACKBURN
VOL. 183, PG. 297

TRACT 2
4.293 ACRES
(PT. OF VOL. 183, PG. 63A)

N. ROLSTON
VOL. 183, PG. 63A

N. ROLSTON
VOL. 183, PG. 63A

M. CHAFFIN
VOL. 158, PG. 337

TRACT 1
0.707 AC.
(PT. OF
VOL. 183, PG.
63A)

E. TWP. RD.
NO. 107

R. SNIFF
VOL. 95, PG. 63

SE COR. OF THE NW 1/4
OF SEC. 36, MARION
TWP.

E. TWP. RD.
NO. 107

REFERENCES:

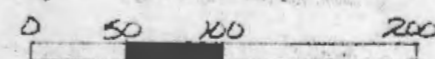
COUNTY TAX PLATS
SURVEYS OF RECORD
DEEDS (AS NOTED)

Approved - Mathematically
Hocking County Engineer's office
By _____ Date _____

CONDITIONAL APPROVAL/TRANSFER-Not to
be used as separate building site or
transferred as an independent parcel in the
future without Planning Commission and/or
health Dept. approval.

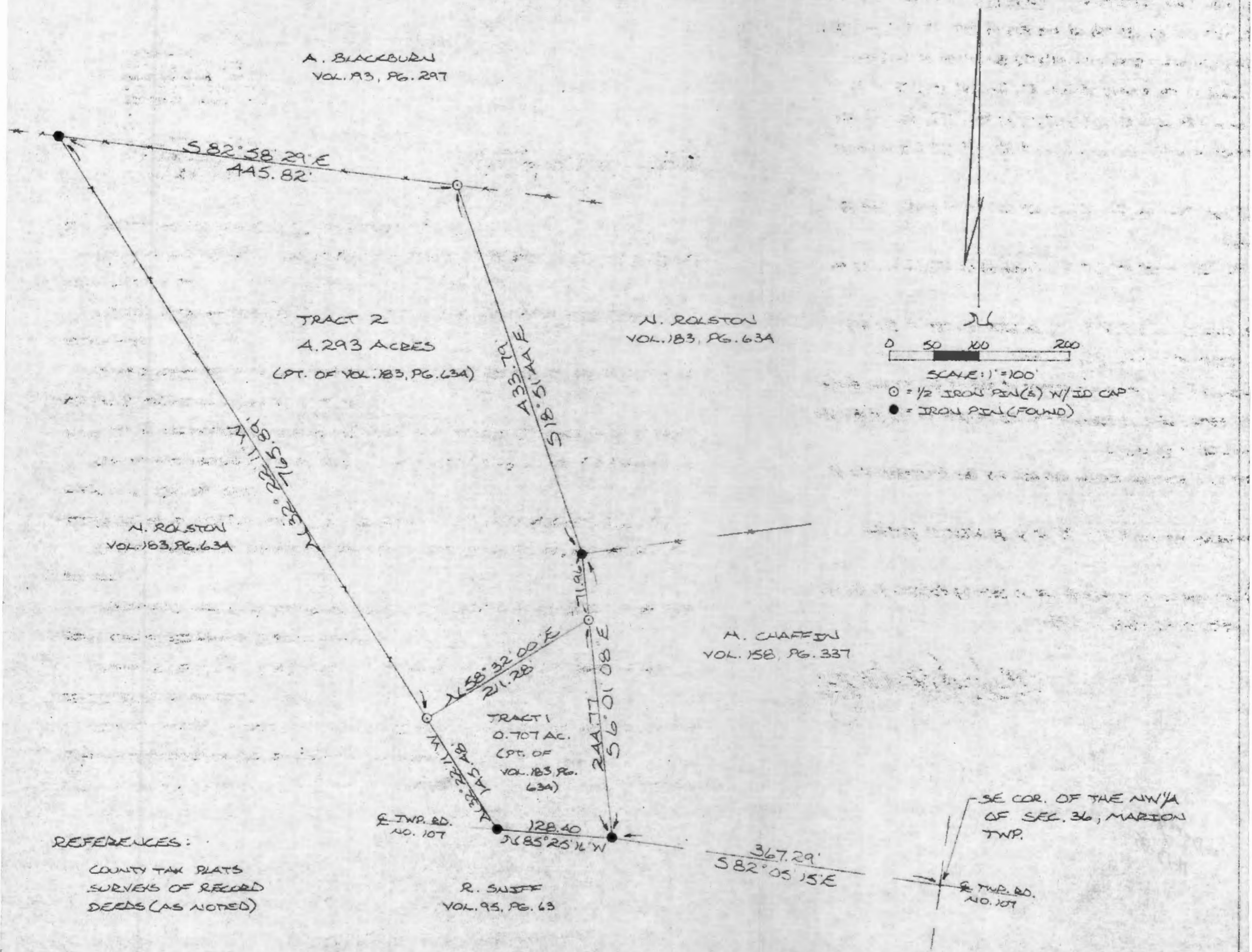
I HEREBY DECLARE THAT THIS PLAT IS A TRUE AND
ACCURATE REPRESENTATION OF THE PREMISES SHOWN
HEREON AS DETERMINED BY AN ACTUAL SURVEY MADE
UNDER MY DIRECT SUPERVISION ON THE 7TH DAY
OF NOVEMBER, 1985.

Michael P. Berry
OHIO REGISTERED SURVEYOR NO. 6803



SCALE: 1" = 100'

○ = 1/2 IRON PIN(S) W/ ID CAP
● = IRON PIN (FOUND)



DESCRIPTION OF SURVEY FOR JAMES ROLSTON

TRACT 1:

Being a part of a tract of land last transferred to Norma Rolston in Vol. 183, Pg. 634, Hocking Co. Deed Records, situated in the SE $\frac{1}{4}$ of the NW $\frac{1}{4}$ of Sec. 36, Marion Twp., T-15N, R-17W, Hocking Co., Ohio, and being more particularly described as follows:

Beginning at an iron pin found in the center of Twp. Rd. No. 107 (Poling Rd.), said pin being the SW corner of a 5.00 acre tract described in Vol. 158, Pg. 337 and being referenced by the SE corner of said NW $\frac{1}{4}$ which bears S 82° 05' 15" E a distance of 367.29 ft.;

Thence, with the center of said Twp. Rd. No. 107, N 85° 25' 16" W a distance of 128.40 ft. to an iron pin found;

Thence, leaving Twp. Rd. No. 107, N 32° 22' 11" W a distance of 145.48 ft. to an iron pin set;

Thence, N 58° 32' 00" E a distance of 211.28 ft. to an iron pin set on the west line of said 5.00 acre tract described in Vol. 158, Pg. 337;


Thence, with said west line, S 6° 01' 08" E a distance of 244.77 ft. to the place of beginning, containing 0.707 acres, more or less, and being subject to the right-of-way of Twp. Rd. No. 107 and all valid easements.

Cited bearings are rotated to a previous survey and are for the determination of angles only.

All iron pins described as being set are 1/2" X 30" with an attached plastic identification cap.

The above description is the result of an actual survey made by Michael P. Berry, Ohio Registered Surveyor No. 6803, on November 7, 1985.

Approved - Mathematically
Hocking County Engineer's office
By MAW Date 11-13-85


Michael P. Berry #6803

CONDITIONAL APPROVAL/TRANSFER-Not to be used as separate building site or transferred as an independent parcel in the future without Planning Commission and/or health Dept. approval.

DESCRIPTION OF SURVEY FOR JAMES ROLSTON

TRACT 2:

Being a part of a tract of land last transferred to Norma Rolston in Vol. 183, Pg. 634, Hocking Co. Deed Records, situated in the SE $\frac{1}{4}$ of the NW $\frac{1}{4}$ of Sec. 36, Marion Twp., T-15N, R-17W, Hocking Co., Ohio, and being more particularly described as follows:

Beginning for reference, at an iron pin found in the center of Twp. Rd. No. 107 (Poling Rd.), said pin being the SW corner of a 5.00 acre tract described in Vol. 158, Pg. 337 and being referenced by the SE corner of said NW $\frac{1}{4}$ which bears S 82° 05' 15" E a distance of 367.29 ft.;

Thence, leaving Twp. Rd. No. 107 and with the west line of said 5.00 acre tract, N 6° 01' 08" W a distance of 244.77 ft. to an iron pin set, said pin being the principal place of beginning for the tract herein described;

Thence, leaving the west line of said 5.00 acre tract, S 58° 32' 00" W a distance of 211.28 ft. to an iron pin set;

Thence, N 32° 22' 11" W a distance of 765.89 ft. to an iron pin found on the north line of the present grantor's tract;

Thence, with said north line S 82° 58' 29" E a distance of 445.82 ft. to an iron pin set;

Thence, leaving the present grantor's north line, S 18° 51' 44" E a distance of 433.79 ft. to an iron pin found on the NW corner of the above mentioned 5.00 acre tract (Vol. 158, Pg. 337);


Thence, with the west line of said 5.00 acre tract, S 6° 01' 08" E a distance of 71.96 ft. to the principal place of beginning, containing 4.293 acres, more or less, and being subject to all valid easements.

Cited bearings are rotated to a previous survey and are for the determination of angles only.

All iron pins described as being set are 1/2" X 30" with an attached plastic identification cap.

The above description is the result of an actual survey made by Michael P. Berry, Ohio Registered Surveyor No. 6803, on November 7, 1985.


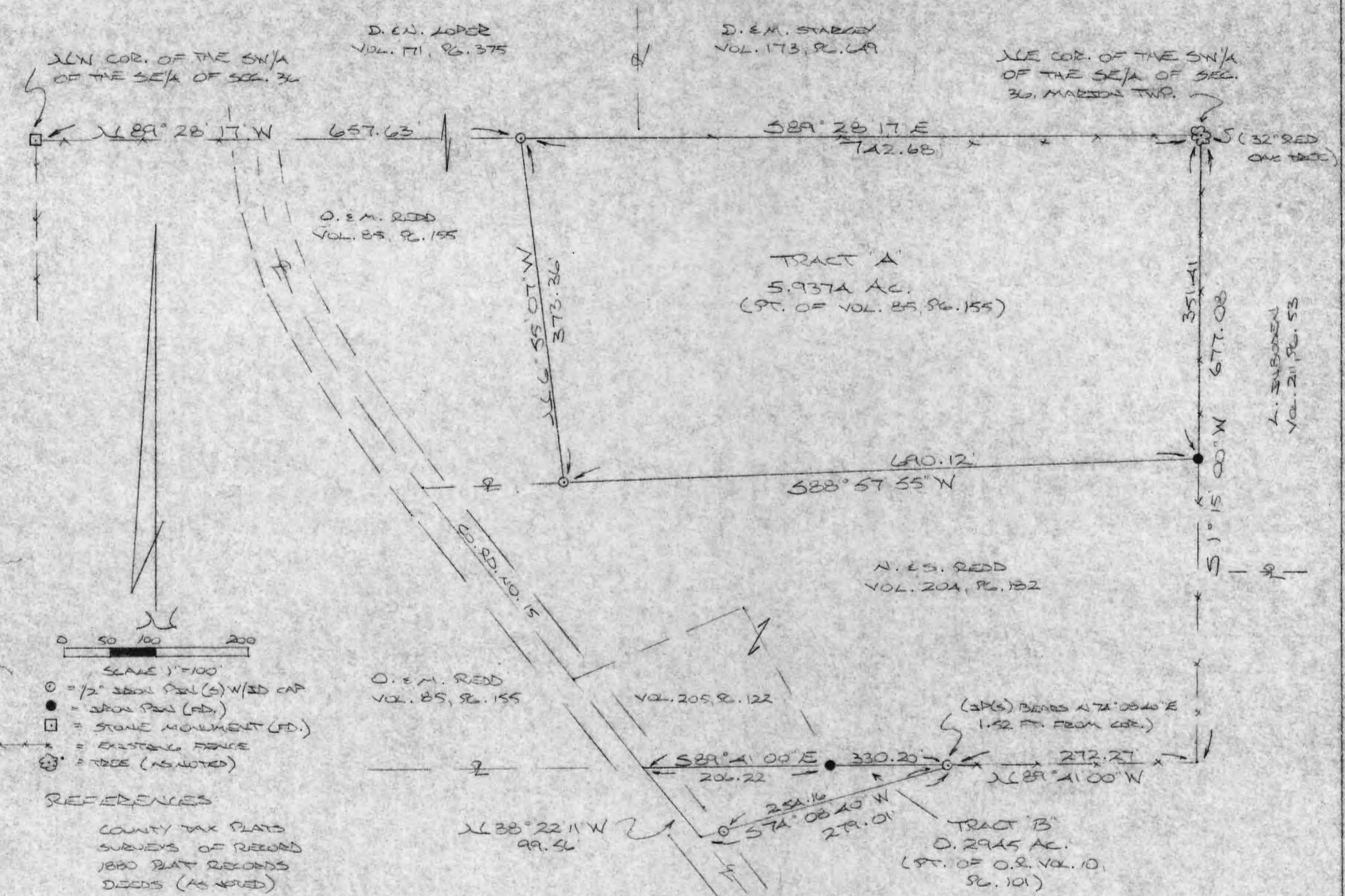
Approved - Mathematically
Hocking County Engineer's office
By JA Date 11-13-85


Michael P. Berry #6803

CONDITIONAL APPROVAL/TRANSFER-Not to be used as separate building site or transferred as an independent parcel in the future without Planning Commission and/or health Dept. approval.

BEING A PART OF THE SW 1/4 OF THE SE 1/4 OF SEC. 36, MARION TWP.,
T-15N, R-17W, HOCKING CO., OHIO

ALL LISTED BEARINGS ARE BASED ON THE BEARING SYSTEM OF THE A.601A AC. TRACT DESCRIBED IN VOL. 20A, PG. 132.



* Approved - Mathematically
 Hocking County Engineer's office
 By [Signature] Date 3-16-93

* CONDITIONAL APPROVAL/TRANSFER Not to be used as separate building site or transferred as an independent parcel in the future without Planning Commission and/or health Dept. approval. **BOTH TRACTS**

PLAT PREPARED FROM SURVEY MADE
 MARCH 5, 1993, BY:
[Signature]
 OHIO REGISTERED SURVEYOR NO. 6003



DESCRIPTION OF SURVEY FOR MR. & MRS. NORMAN REDD

TRACT "A"

Being a part of a tract of land last transferred in Vol. 85, Pg. 155, Hocking Co. Deed Records, situated in the SW $\frac{1}{4}$ of the SE $\frac{1}{4}$ of Sec. 36, Marion Twp., T-15N, R-17W, Hocking Co., Ohio, and being more particularly described as follows:

Beginning at a 32" red oak tree found on the NE corner of the SW $\frac{1}{4}$ of the SE $\frac{1}{4}$ of Sec. 36;

Thence, with the east line of said quarter-quarter section, S 1 $^{\circ}$ 15' 00" W a distance of 351.41 ft. to an iron pin found on the NE corner of a 4.6014 acre tract described in Vol. 204, Pg. 182;

Thence, with the north line of said 4.6014 acre tract, S 88 $^{\circ}$ 57' 55" W a distance of 690.12 ft. to an iron pin set;

Thence, with a new line, N 6 $^{\circ}$ 55' 07" W a distance of 373.36 ft. to an iron pin set, said pin being referenced by a stone monument found on the NW corner of said SW $\frac{1}{4}$ of the SE $\frac{1}{4}$ which bears N 89 $^{\circ}$ 28' 17" W a distance of 657.63 ft.;


Thence, with the north line of said quarter-quarter section, S 89 $^{\circ}$ 28' 17" E a distance of 742.68 ft. to the place of beginning, containing 5.9374 acres, more or less, and being subject to all valid easements.

Cited bearings are based on the bearing system of the 4.6014 acre tract described in Vol. 204, Pg. 182.

All iron pins described as being set are 1/2" X 30" with an attached plastic identification cap.

The above description is the result of an actual survey made by Michael P. Berry, Ohio Registered Surveyor No. 6803, on March 5, 1993.

Approved - Mathematically
Hocking County Engineer's office
By MPB Date 3-16-93


Michael P. Berry #6803

CONDITIONAL APPROVAL/TRANSFER-Not to be used as separate building site or transferred as an independent parcel in the future without Planning Commission and/or Health Dept. approval.

DESCRIPTION OF SURVEY FOR MR. & MRS. NORMAN REDD

TRACT "B"

Being a part of a tract of land last transferred in Vol. 10, Pg. 101, Hocking Co. Official Records, situated in the SW $\frac{1}{4}$ of the SE $\frac{1}{4}$ of Sec. 36, Marion Twp., T-15N, R-17W, Hocking Co., Ohio, and being more particularly described as follows:

Beginning at a point on the south line of a 4.6014 acre tract described in Vol. 204, Pg. 182, said point being referenced by a 32" red oak tree found on the NE corner said SW $\frac{1}{4}$ of the SE $\frac{1}{4}$ which bears S 89° 41' 00" E a distance of 272.27 ft. and N 1° 15' 00" E a distance of 677.08 ft., said point being further referenced by an iron pin set which bears N 74° 08' 40" E a distance of 1.52 ft.;

Thence, with a new line, S 74° 08' 40" W, passing an iron pin set at 254.16 ft., going a total distance of 279.01 ft. to a point in the center of Co. Rd. No. 15;

Thence, with the center of said county road, N 38° 22' 11" W a distance of 99.56 ft. to a point;

Thence, leaving said county road, S 89° 41' 00" E, passing an iron pin found on the SE corner of a 0.6675 acre tract at 206.22 ft., going a total distance of 330.20 ft. to the place of beginning, containing 0.2945 acre, more or less, and being subject to the right-of-way of Co. Rd. No. 15 and all valid easements.

Cited bearings are based on the bearing system of the 4.6014 acre tract described in Vol. 204, Pg. 182.

All iron pins described as being set are 1/2" X 30" with an attached plastic identification cap.

The above description is the result of an actual survey made by Michael P. Berry, Ohio Registered Surveyor No. 6803, on March 5, 1993.

Approved - Mathematically
Hocking County Engineer's office
By: *M.P.B.* Date: 3-16-93

M.P.B.
Michael P. Berry #6803

CONDITIONAL APPROVAL/TRANSFER: Not to be used as separate building site or transferred as an independent parcel in the future without Planning Commission and/or health Dept. approval.

DE MARION TWP
SECTION 36

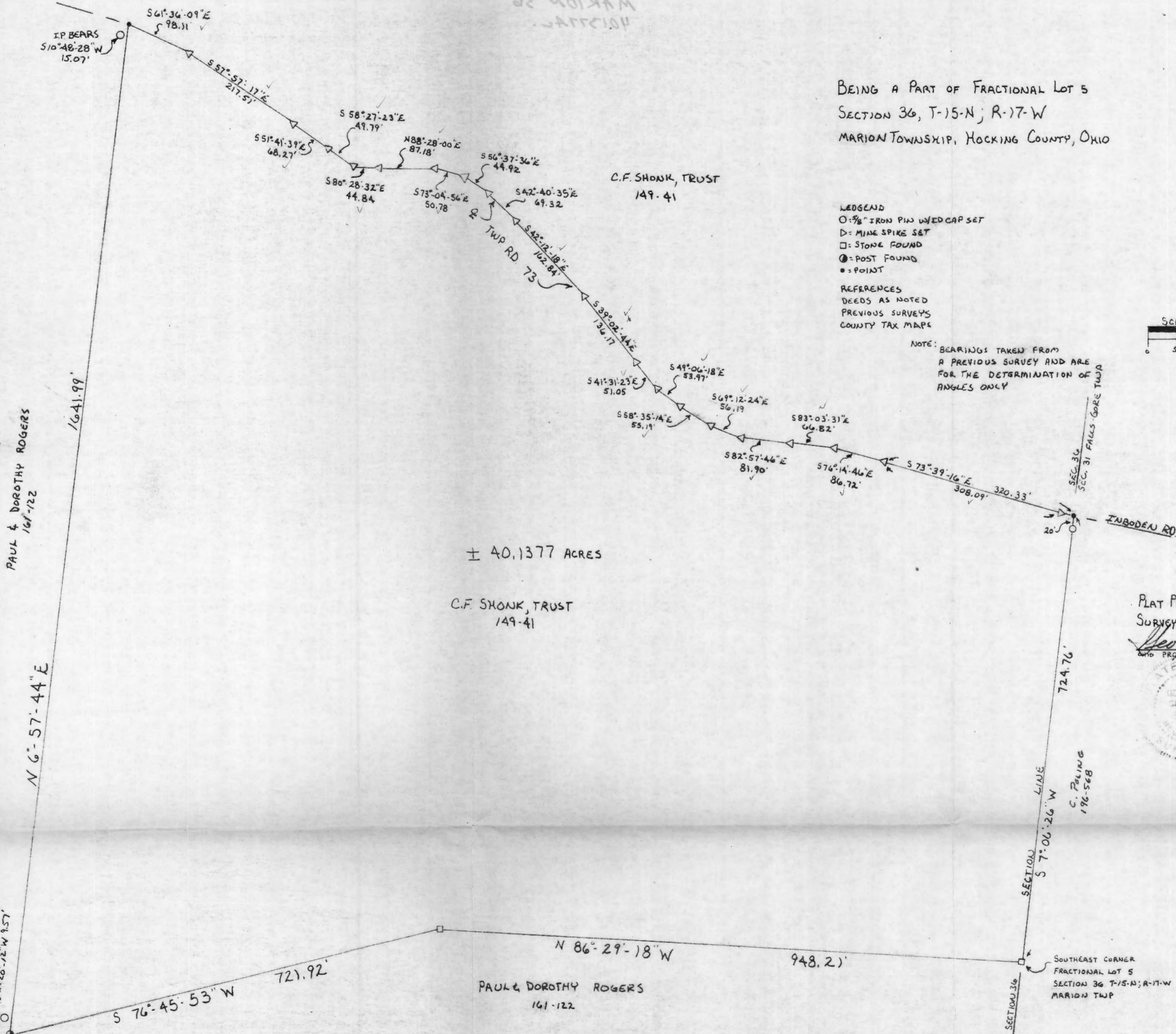
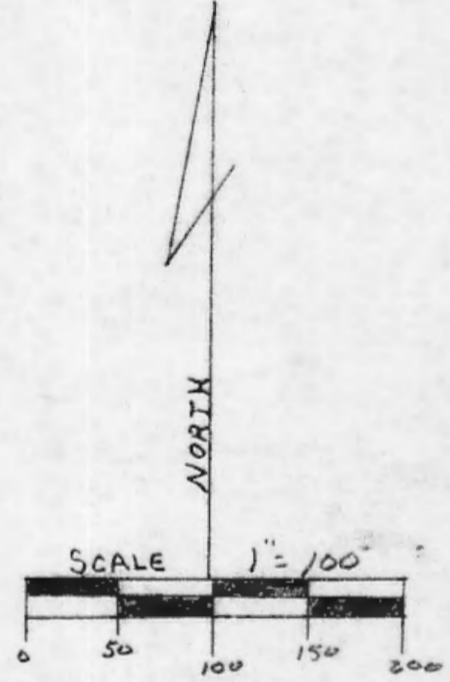
BEING A PART OF FRACTIONAL LOT 5
SECTION 36, T-15-N; R-17-W
MARION TOWNSHIP, HOCKING COUNTY, OHIO

C.F. SHONK, TRUST
149.41

- LEGEND
- = 5/8" IRON PIN W/ WEDG CAP SET
 - ◇ = MINE SPIKE SET
 - = STONE FOUND
 - = POST FOUND
 - = POINT

REFERENCES
DEEDS AS NOTED
PREVIOUS SURVEYS
COUNTY TAX MAPS

NOTE: BEARINGS TAKEN FROM
A PREVIOUS SURVEY AND ARE
FOR THE DETERMINATION OF
ANGLES ONLY

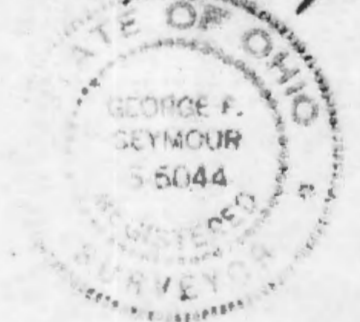


± 40.1377 ACRES

C.F. SHONK, TRUST
149.41

PAUL & DOROTHY ROGERS
161-122

PLAT PREPARED FROM AN ACTUAL
SURVEY MADE 11-1-89 BY
George F. Seymour
AND PROFESSIONAL SURVEYOR NO. 6044



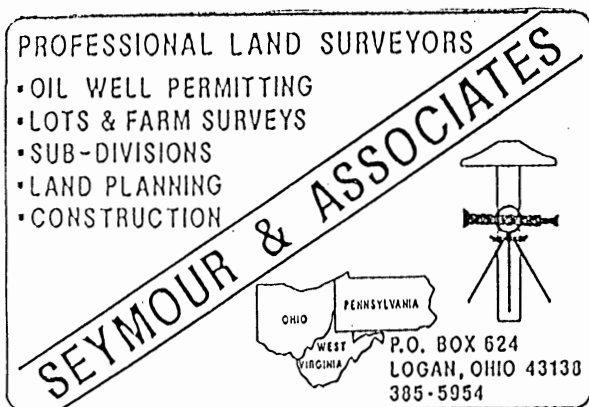
Approved - Mathematically
Hocking County Engineer's Office
By *PL-FN* Date 11-7-89

PROFESSIONAL LAND SURVEYORS

- OIL WELL PERMITTING
- LOTS & FARM SURVEYS
- SUB-DIVISIONS
- LAND PLANNING
- CONSTRUCTION

SEYMOUR & ASSOCIATES

P.O. BOX 514
LOGAN, OHIO 43138



DESCRIPTION OF SURVEY FOR

RODNEY ROGERS

Being a part of the tract of land in the name of C.F. Shonk, Trust as recorded in Deed Book 149 at page 41, Hocking County Recorder's Office, said tract being situated in Fractional Lot 5 in Section 36, T15N, R17W, Marion Township, Hocking County, State of Ohio, and more particularly described as follows:

Beginning at a stone found on the southeast corner of Fractional Lot 5 in Section 36, T15N, R17W;

Thence with the south line of said fractional lot the following two courses:

[1]North 86° 29' 18" West a distance of 948.21 feet to a stone found,
 [2]South 76° 45' 53" West a distance of 721.92 feet to a corner post found from which a 5/8" iron pin with a plastic identification cap set for reference bears North 2° 20' 12" West a distance of 9.57 feet;

Thence with the west line of said fractional lot, North 6° 57' 44" East a distance of 1641.99 feet to a point in the center of Township Road 73 from which a 5/8" iron pin with a plastic identification cap set for reference bears South 10° 48' 28" West a distance of 15.07 feet;

Thence with the center of said road the following nineteen courses:

[1]South 61° 36' 09" East a distance of 98.11 feet to a mine spike set,
 [2]South 57° 57' 17" East a distance of 217.51 feet to a mine spike set,
 [3]South 51° 41' 39" East a distance of 68.27 feet to a mine spike set,
 [4]South 58° 27' 23" East a distance of 49.79 feet to a mine spike set,
 [5]South 80° 28' 32" East a distance of 44.84 feet to a mine spike set,
 [6]North 88° 28' East a distance of 87.18 feet to a mine spike set,
 [7]South 73° 04' 56" East a distance of 50.78 feet to a mine spike set,
 [8]South 56° 37' 36" East a distance of 44.92 feet to a mine spike set,
 [9]South 42° 40' 35" East a distance of 69.32 feet to a mine spike set,
 [10]South 42° 12' 18" East a distance of 162.84 feet to a mine spike set,
 [11]South 39° 02' 44" East a distance of 136.17 feet to a mine spike set,
 [12]South 41° 31' 23" East a distance of 51.05 feet to a mine spike set,
 [13]South 49° 06' 18" East a distance of 53.97 feet to a mine spike set,
 [14]South 58° 35' 14" East a distance of 55.19 feet to a mine spike set,
 [15]South 69° 12' 24" East a distance of 56.19 feet to a mine spike set,
 [16]South 82° 57' 46" East a distance of 81.90 feet to a mine spike set,
 [17]South 83° 03' 31" East a distance of 66.82 feet to a mine spike set,
 [18]South 76° 14' 46" East a distance of 86.72 feet to a mine spike set,
 [19]South 73° 39' 16" East, passing through a mine spike set at 308.09 feet, going a total distance of 320.33 feet to a point on the east line of Fractional Lot 5;

Thence leaving the center of said road and with said east line, South 7° 06' 26" West, passing through a 5/8" iron pin with a plastic identification cap set at 20.00 feet, going a total distance of 724.76 feet to the place of beginning, containing 40.1377 acres, more or less, subject to the right of way of Township Road 73 and all easements of record.

The bearings used in the above described tract were derived from a previous survey and are for the determination of angles only.

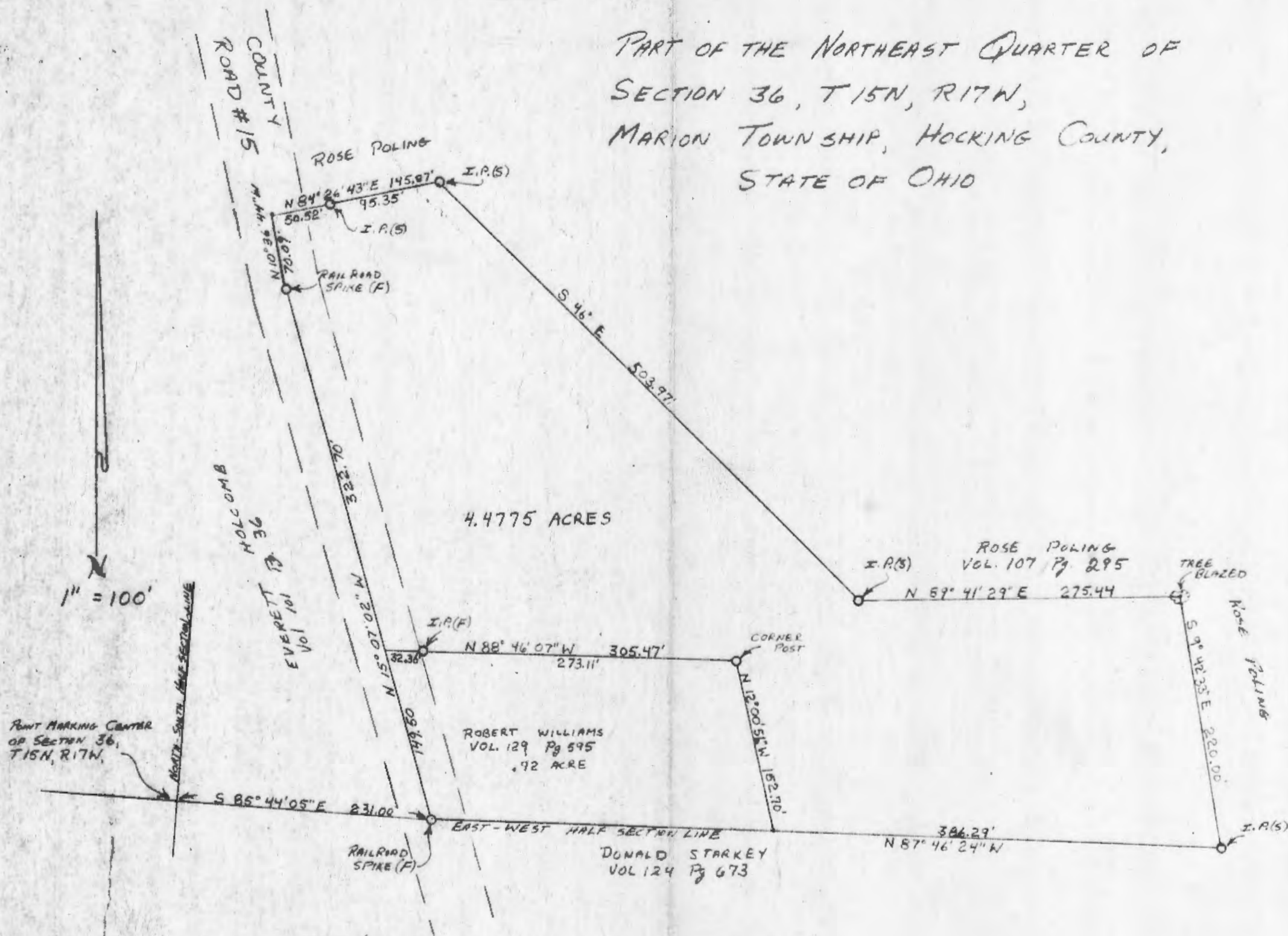
The above described tract was surveyed by George F. Seymour, Ohio Registered Surveyor No. 6044, November 1, 1989.



George F. Seymour

Approved - Mathematically
 Hocking County Engineer's office
 By R. FN Date 11-7-89

PART OF THE NORTHEAST QUARTER OF
SECTION 36, T15N, R17W,
MARION TOWNSHIP, HOCKING COUNTY,
STATE OF OHIO



SURVEY MADE AT THE REQUEST OF ROBERT WILLIAMS ON TRACT BEING PURCHASED FROM ROSE POLING

I HEREBY CERTIFY THAT THIS PLAT IS A TRUE AND CORRECT REPRESENTATION OF AN ACTUAL SURVEY MADE UNDER MY DIRECT SUPERVISION OF THE PREMISES SHOWN HEREON; SIGNED AT 9:00 AM THIS 28TH DAY OF AUGUST 1976

George F. Seymour
REGISTERED SURVEYOR No. 6044

APPROVED
HOCKING COUNTY ENGINEER'S OFFICE
DATE 8-31-76
BY RJH

GEORGE F. SEYMOUR AND ASSC.
P.O. BOX 26 LOGAN, OHIO
395-4349

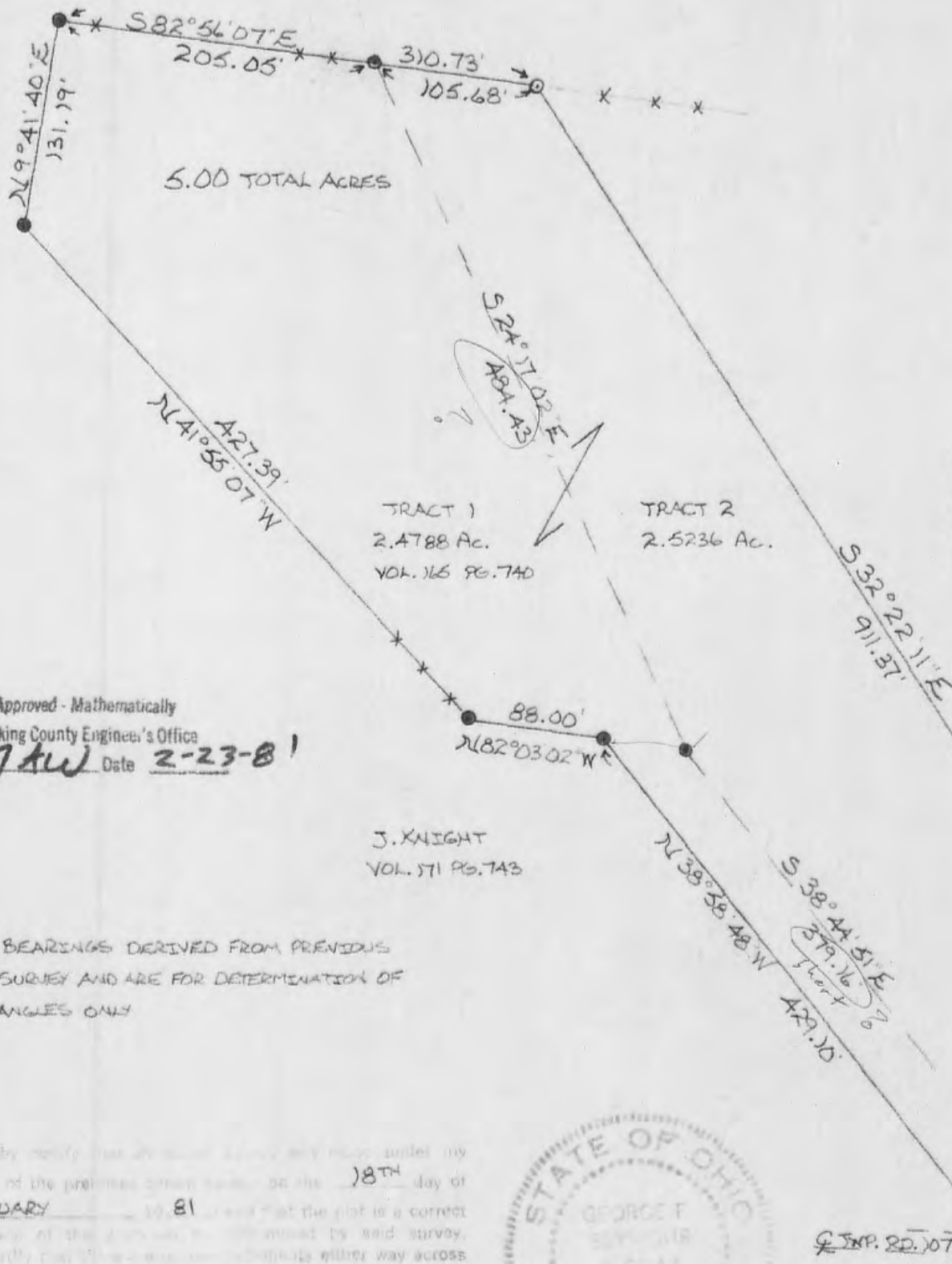
WILLIAMS SURVEY SECTION 36 MARION TWP.

REV.		
------	--	--

C. THOMPSON
VOL. 164 PG. 179


MARION 36

BEING A PART OF THE SE 1/4 OF THE NW 1/4
OF SEC. 36, MARION TWP., T-15N, R-17W
HOCKING CO., OHIO



J. RALSTON
VOL. 165 PG. 740

J. KNIGHT
VOL. 171 PG. 743



- = IRON PIN (F)
- ⊙ = IRON PIPE (F)
- = IRON PIN (S) WITH I.D. CAP
- xxx = EXISTING FENCE
- = DK NAIL(S)

H. CHAFFIN
VOL. 158 PG. 337

R. SNIFF
VOL. 95 PG. 63

Approved - Mathematically
Hocking County Engineer's Office
J. H. W. Date 2-23-81

NOTE: BEARINGS DERIVED FROM PREVIOUS
SURVEY AND ARE FOR DETERMINATION OF
ANGLES ONLY

I hereby certify that the above survey was made under my
supervision on the 18TH day of
FEBRUARY 1981 and that the plot is a correct
representation of the same as determined by said survey.
I further certify that no obstruction in any way across
any boundary line exists or is about to exist.

George F. Seymour
REGISTERED SURVEYOR NO. 6044



REFERENCES:
COUNTY TAX PLATS
1880 PLAT RECORDS

DEEDS:
165-740
158-337
171-743

Seymour-Shaw & Associates, Inc.
Consulting Engineers & Surveyors
615 Walhonding Ave. (614) 385-4349
LOGAN, OHIO 43138

SURVEYED AT THE REQUEST OF:

JAMES RALSTON

Seymour-Shaw & Associates, Inc.

Consulting Engineers & Surveyors

WILLIAM R. SHAW, P.E., P.S.
GEORGE F. SEYMOUR, P.S.

PHONE
614 - 385-4349

615 WALHONDING AVE.
LOGAN, OHIO 43138

Description of Survey for James Rolston

Being a part of the southeast quarter of the northwest quarter of Section 36, T15N, R17W, Marion Township, Hocking County, State of Ohio, and more particularly described as follows:

Beginning, for reference, at the southeast corner of the northwest quarter of Section 36, T15N, R17W;

Thence with the center of Township Road 107, North $82^{\circ} 05' 15''$ West a distance of 367.29 feet to a $1/4''$ iron pin found on the southwest corner of a 5.00 acre tract as recorded in Deed Book 158 at page 337, Hocking County Recorder's Office;

Thence continuing with the center of said road, North $85^{\circ} 25' 16''$ West a distance of 128.40 feet to a $5/8''$ iron pin with a 2" aluminum identification cap set for the principal place of beginning of the tract herein described;

Thence continuing with the center of said road, North $85^{\circ} 25' 16''$ West a distance of 128.41 feet to a P.K. nail set on the southeast corner of a 2.4788 acre tract recorded as Tract 1 in Deed Book 165 at page 740;

Thence with the south line of said 2.4788 acre tract and the center of said road, North $84^{\circ} 27'$ West a distance of 48.00 feet to the southwest corner of said 2.4788 acre tract;

Thence leaving the center of said road and with the westerly line of said 2.4788 acre tract the following four courses:

- (1) North $38^{\circ} 58' 48''$ West, passing through a $5/8''$ iron pin found at 45.34 feet, going a total distance of 429.10 feet to a $5/8''$ iron pin found,
- (2) North $82^{\circ} 03' 02''$ West a distance of 88.00 feet to a $5/8''$ iron pin found,
- (3) North $41^{\circ} 55' 07''$ West a distance of 427.39 feet to a $5/8''$ iron pin found, and
- (4) North $9^{\circ} 41' 40''$ East a distance of 131.19 feet to a $5/8''$ iron pin found on the northwest corner of said 2.4788 acre tract;

Thence with the north line of said 2.4788 acre tract, South $82^{\circ} 56' 07''$ East, passing through a $1/2''$ iron pipe found on the northeast corner of said 2.4788 acre tract at 205.05 feet, going a total distance of 310.73 feet to a $5/8''$ iron pin with a 2" aluminum identification cap set on the north line of the 14.394 acre tract as recorded in Deed Book 165 at page 740;

Thence leaving said north line, South $32^{\circ} 22' 11''$ East a distance of 911.37 feet to the principal place of beginning, containing 5.000 acres, more or less, subject to the right of way of Township Road 107.

The above description incorporates the 2.4788 acre tract as delineated as Tract 1 in Deed Book 165 at page 740 and also the bearings used in this survey were derived from a previous survey and are for the determination of angles only.

The above described tract was surveyed by George F. Seymour, Ohio Registered Surveyor No. 6044, February 18, 1981.

References:

1880 Plat Records
Tax Plats
Deed Book 165 page 740
Deed Book 158 page 337
Deed Book 171 page 743

App Approved - Mathematically

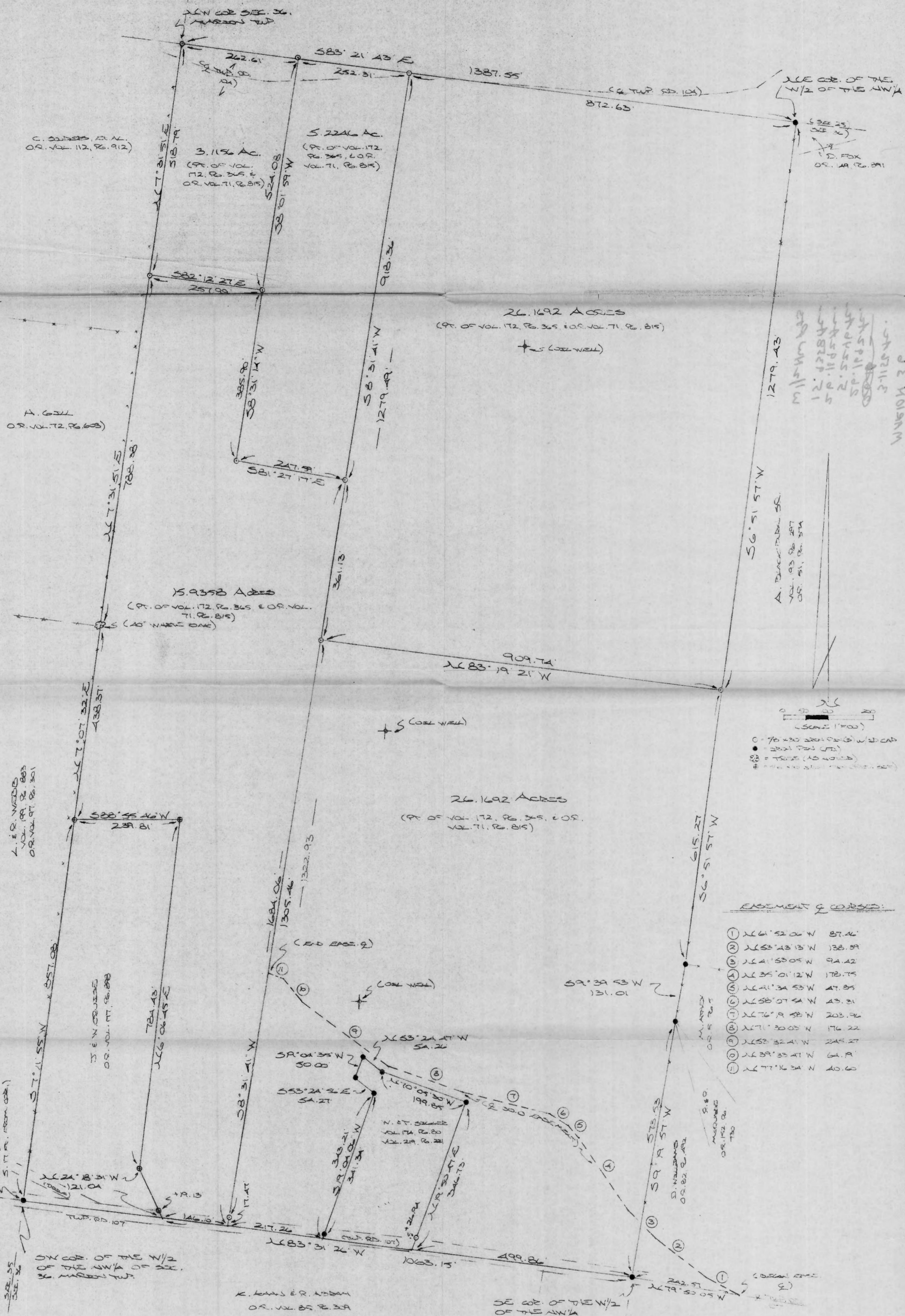
Hoc Hocking County Engineer's Office

By 77 AW Date 2-23-81

George F. Seymour


BEING A PART OF THE N/2 OF THE NW/4 OF SEC. 36, MARION TWP., T-15N R-17W, ADAMS CO., OHIO

ALL CORNER BEARINGS ARE BASED ON THE BEARING SYSTEM OF THE 5,000 AC. TRACT DESCRIBED IN O.R. VOL. 177, P. 812.



1279.43
 56° 51' 57\"/>

A. BLACKBURN SR.
 VOL. 193, P. 207
 O.R. 51, P. 57A



EASEMENT & CORNERS:

- ① N 61° 52' 00\"/>
- ② N 53° 43' 13\"/>
- ③ N 61° 50' 05\"/>
- ④ N 35° 01' 12\"/>
- ⑤ N 61° 34' 53\"/>
- ⑥ N 58° 07' 44\"/>
- ⑦ N 76° 19' 58\"/>
- ⑧ N 67° 30' 05\"/>
- ⑨ N 53° 32' 41\"/>
- ⑩ N 39° 35' 47\"/>
- ⑪ N 77° 16' 34\"/>

APPROVED
 MORGAN COUNTY
 HEALTH COMMISSION
 DATE: 6-18-01
 City Approval
 6-18-01



DATE PREPARED FROM SURVEY MADE
 APRIL 9 TO MAY 31, 2001 BY:
 MICHAEL P. BERRY
 O.R. 121, P. 433

DESCRIPTION OF SURVEY FOR MRS. JOYCE SIGLER

Being a part of the tract of land last transferred in Vol. 71, Pg. 815, Hocking Co. Official Records, situated in the W 1/2 of the NW 1/4 of Sec. 36, Marion Twp., T-15N, R-17W, Hocking Co., Ohio, and being more particularly described as follows:

Beginning at an iron pin found in the center of Twp. Rd. 107, said pin being the SE corner of the W 1/2 of the NW 1/4;

Thence, with the south line of said W 1/2 and within the right-of-way of Twp. Rd. 107, N 83 degrees 31' 26" W a distance of 499.86 ft. to a point;

Thence leaving said south line and with the boundaries of the tracts described in Vol. 174, Pg. 80, and Vol. 219, Pg. 221, the following six (6) courses:

- 1) N 19 degrees 50' 47" E, passing an iron pin set at 26.94 ft., going a total distance of 346.73 ft. to an iron pin found;
- 2) N 70 degrees 05' 30" W a distance of 199.85 ft. to an iron pin found;
- 3) N 53 degrees 24' 47" W a distance of 54.26 ft. to an iron pin found;
- 4) S 19 degrees 04' 35" W a distance of 50.00 ft. to an iron pin found;
- 5) S 53 degrees 24' 56" E a distance of 54.27 ft. to an iron pin found;
- 6) S 19 degrees 04' 06" W, passing an iron pin found at 341.34 ft., going a total distance of 343.21 ft. to a point on the south line of said W 1/2 of the NW 1/4;

Thence, with said south line and within the right-of-way of Twp. Rd. 107, N 83 degrees 31' 26" W a distance of 217.26 ft. to a point;

Thence leaving said south line and with new lines the following two (2) courses:

- 1) N 8 degrees 31' 41" E, passing an iron pin set at 17.47 ft., going a total distance of 1322.93 ft. to an iron pin set;
- 2) S 83 degrees 19' 21" E a distance of 909.74 ft. to an iron pin set on the east line of said W 1/2 of the NW 1/4;

Thence S 6 degrees 51' 57" W a distance of 615.27 ft. to an iron pin found on the northwesterly corner of the tract described in O.R. Vol. 5, Pg. 5;

Thence S 9 degrees 39' 53" W a distance of 131.01 ft. to an iron pin found on the northernmost corner of the tract described in O.R., Vol. 82, Pg. 492;


Thence, with the west line of said tract, S 9 degrees 19' 57" W a distance of 573.53 ft. to the place of beginning, containing 26.1692 acres, more or less, and being subject to the right-of-way of Twp. Rd. 107 and all valid easements

Cited bearings are based on the bearing system of the 5.000 Ac. tract described in O.R. Vol. 177, Pg. 898.

All iron pins described as being set are 5/8" X 30" with an attached plastic identification cap.

The above description is the result of an actual survey made by Michael P. Berry, Ohio Registered Surveyor No. 6803, from April 9 to May 31, 2001.

Checked - mathematically
Hocking County Engineer's Office
7/99 DATE 66-01


Michael P. Berry #6803

DESCRIPTION OF SURVEY FOR MRS. VIRGINA DOWLER

Being a part of a tract of land last transferred in Vol. 71, Pg. 815, Hocking Co. Official Records, situated in the W 1/2 of the NW 1/4 of Sec. 36, Marion Twp., T-15N, R-17W, Hocking Co., Ohio, and being more particularly described as follows:

Beginning at an iron pin found on the NE corner of said W 1/2 of the NW 1/4; Thence, with the east line of said W 1/2, S 6 degrees 51' 57" W a distance of 1279.43 ft. to an iron pin set;

Thence with new lines the following two (2) courses:

1) N 83 degrees 19' 21" W a distance of 909.74 ft. to an iron pin set;
2) N 8 degrees 31' 41" E, passing an iron pin set at 361.13 ft., going a total distance of 1279.49 ft. to an iron pin set on the north line of Sec. 36, said pin being within the right-of-way of Twp. Rd. 104;

Thence, with north section line, S 83 degrees 21' 43" E a distance of 872.63 ft. to the place of beginning, containing 26.1692 acres, more or less, and being subject to the right-of-way of Twp. Rd. 104 and all valid easements.


Cited bearings are based on the bearing system of the 5.000 Ac. tract described in O.R. Vol. 177, Pg. 898.

All iron pins described as being set are 5/8" X 30" with an attached plastic identification cap.

The above description is the result of an actual survey made by Michael P. Berry, Ohio Registered Surveyor No. 6803, from April 9 to May 31, 2001.

Approved - Mathematically
Hocking County Engineer's Office

BY 77 49 DATE 6-6-01


Michael P. Berry #6803

DESCRIPTION OF SURVEY FOR MR. & MRS. WALTER CRUISE

Being a part of the tract of land last transferred in Vol. 71, Pg. 815, Hocking Co. Official Records, situated in the W 1/2 of the NW 1/4 of Sec. 36, Marion Twp., T-15N, R-17W, Hocking Co., Ohio, and being more particularly described as follows:

Beginning at an iron pin previously set on the northwest corner of the 5.000 Ac. tract described in O.R. Vol. 177, Pg. 898;

Thence with the west line of said W 1/2 of the NW 1/4 the following two (2) courses:

- 1) N 7 degrees 07' 32" E a distance of 438.37 ft. to a 40" White Oak tree;
- 2) N 7 degrees 31' 51" E a distance of 788.38 ft. to an iron pin set;

Thence with new lines the following four (4) courses:

- 1) S 82 degrees 12' 27" E a distance of 257.99 ft. to an iron pin set;
- 2) S 8 degrees 31' 14" W a distance of 385.90 ft. to an iron pin set;
- 3) S 81 degrees 27' 17" E a distance of 247.59 ft. to an iron pin set;
- 4) S 8 degrees 31' 41" W, passing iron pins set at 361.13 ft. and 1666.59 ft., going a total distance of 1684.06 ft. to a point on the south line of the W 1/2 of the NW 1/4;

Thence, with said south line and within the right-of-way of Twp. Rd. No. 107, N 83 degrees 31' 26" W a distance of 146.10 ft. to a point;

Thence leaving said south line and with the east boundary of the 5.000 Ac. tract described in O.R. Vol. 177, Pg. 898, the following three (3) courses:

- 1) N 24 degrees 18' 31" W, passing an iron pin previously set at 19.13 ft., going a total distance of 121.04 ft. to an iron pin previously set;
- 2) N 6 degrees 06' 45" E a distance of 784.43 ft. to an iron pin previously set;
- 3) S 88 degrees 55' 46" W a distance of 239.81 ft. to the place of beginning, containing 15.9358 acres, more or less, and being subject to the right-of-way of Twp. Rd. No. 107 and all valid easements.


Cited bearings are based on the bearing system of the 5.000 Ac. tract described in O.R. Vol. 177, Pg. 898.

All iron pins described as being set are 5/8" X 30" with an attached plastic identification cap.

The above description is the result of an actual survey made by Michael P. Berry, Ohio Registered Surveyor No. 6803, from April 9 to May 31, 2001.

Approved - Mathematically
Hocking County Engineer's Office

7/11 55 DATE 6-6-01


Michael P. Berry #6803

DESCRIPTION OF SURVEY FOR MRS. SHANNON O'HARA

Being a part of the tract of land last transferred in Vol. 71, Pg. 815, Hocking Co. Official Records, situated in the W 1/2 of the NW 1/4 of Sec. 36, Marion Twp., T-15N, R-17W, Hocking Co., Ohio, and being more particularly described as follows:

Beginning at an iron pin set on the NW corner of said Sec. 36;

Thence, with the north line of said section, S 83 degrees 21' 43" E a distance of 262.61 ft. to an iron pin set;

Thence with new lines the following two (2) courses:

1) S 8 degrees 01' 59" W a distance of 524.08 ft. to an iron pin set;

2) N 82 degrees 12' 27" W a distance of 257.99 ft. to an iron pin set on the west line of Sec. 36;


Thence, with said west line, N 7 degrees 31' 51" E a distance of 518.79 ft. to the place of beginning, containing 3.1156 acres, more or less, and being subject to the right-of-way of Twp. Rd. 104 and all valid easements. Cited bearings are based on the bearing system of the 5.000 Ac. tract described in O.R. Vol. 177, Pg. 898.

All iron pins described as being set are 5/8" X 30" with an attached plastic identification cap.

The above description is the result of an actual survey made by Michael P. Berry, Ohio Registered Surveyor No. 6803, from April 9 to May 31, 2001.

Approved - Mathematically
Hocking County Engineer's Office

BY MPB DATE 6-6-01


Michael P. Berry #6803

DESCRIPTION OF SURVEY FOR MS. CHRISTINE COAKLEY

Being a part of the tract of land last transferred in Vol. 71, Pg. 815, Hocking Co. Official Records, situated in the W 1/2 of the NW 1/4 of Sec. 36, Marion Twp., T-15N, R-17W, Hocking Co., Ohio, and being more particularly described as follows:

Beginning at an iron pin set on the north line of Sec. 36 from which an iron pin set on the NW corner of said section bears N 83 degrees 21' 43" W a distance of 262.61 ft.;

Thence, with said north section line, S 83 degrees 21' 43" E a distance of 252.31 ft. to an iron pin set, said pin being within the right-of-way of Twp. Rd. 104;

Thence with new lines the following four (4) courses:

1) S 8 degrees 31' 41" W a distance of 918.36 ft. to an iron pin set;

2) N 81 degrees 27' 17" W a distance of 247.59 ft. to an iron pin set;

3) N 8 degrees 31' 14" E a distance of 385.90 ft. to an iron pin set;

4) N 8 degrees 01' 59" E a distance of 524.08 ft. to the place of beginning,

containing 5.2246 acres, more or less, and being subject to the right-of-way of Twp. Rd. 104 and all valid easements.


Cited bearings are based on the bearing system of the 5.000 Ac. tract described in O.R. Vol. 177, Pg. 898.

All iron pins described as being set are 5/8" X 30" with an attached plastic identification cap.

The above description is the result of an actual survey made by Michael P. Berry, Ohio Registered Surveyor No. 6803, from April 9 to May 31, 2001.

APPROVED: _____
Hocking County Engineer's Office

BY 74 SS DATE 6-6-01


Michael P. Berry #6803

DESCRIPTION OF 30.0 FT. WIDE EASEMENT

Being a non-exclusive 30.0 ft. wide easement for the purpose of ingress and egress across part of tracts described in O.R. Vol. 82, Pg. 492, and O.R. Vol. 71, Pg. 815, situated in the NW 1/4 of Sec. 36, Marion Twp., T-15N, R-17W, Hocking Co., Ohio. The centerline of said easement is described as follows:

Beginning at a point in the center of Twp. Rd. 107 from which an iron pin found on the SE corner of said W 1/2 of the NW 1/4 bears N 79 degrees 50' 05" W a distance of 242.57 ft.;


Thence with the center of an existing drive the following eleven (11) courses:

- 1) N 61 degrees 52' 06" W a distance of 87.46 ft. to a point;
- 2) N 53 degrees 43' 13" W a distance of 138.39 ft. to a point;
- 3) N 41 degrees 53' 05" W a distance of 94.42 ft. to a point;
- 4) N 35 degrees 01' 12" W a distance of 178.75 ft. to a point;
- 5) N 41 degrees 34' 53" W a distance of 47.85 ft. to a point;
- 6) N 58 degrees 07' 54" W a distance of 43.31 ft. to a point;
- 7) N 76 degrees 19' 58" W a distance of 203.96 ft. to a point;
- 8) N 71 degrees 30' 03" W a distance of 176.22 ft. to a point;
- 9) N 53 degrees 32' 41" W a distance of 245.27 ft. to a point;
- 10) N 39 degrees 33' 47" W a distance of 64.19 ft. to a point;
- 11) N 77 degrees 16' 34" W a distance of 40.60 ft. to a point of termination .

The above description is the result of an actual survey made by Michael P. Berry, Ohio Registered Surveyor No. 6803, from April 9 to May 31, 2001.

Approved - Mathematically
Hocking County Engineer's Office

BY *MB* SS DATE 6-6-01


Michael P. Berry #6803

George F. Seymour

830 West Hunter Street
Logan, Ohio 43138
740-385-4349
FAX: 740-385-5954

**SURVEYING
MAPPING**

email: seysurv@hocking.net

PLAT OF SURVEY

SITUATED IN THE STATE OF OHIO,
COUNTY OF HOCKING, TOWNSHIP OF MARION
AND BEING A PART OF THE SOUTHWEST ¼ OF THE
SOUTHEAST ¼ AND A PART OF THE SOUTHWEST ¼ OF THE
SOUTHWEST ¼ OF SECTION 36, T-15-N, R-17-W,



DATE:
12-03-09

DRAWN BY:
GFS



JOB #:
M36091

FOR: David McCort

EXHIBIT "B"

REFERENCES:

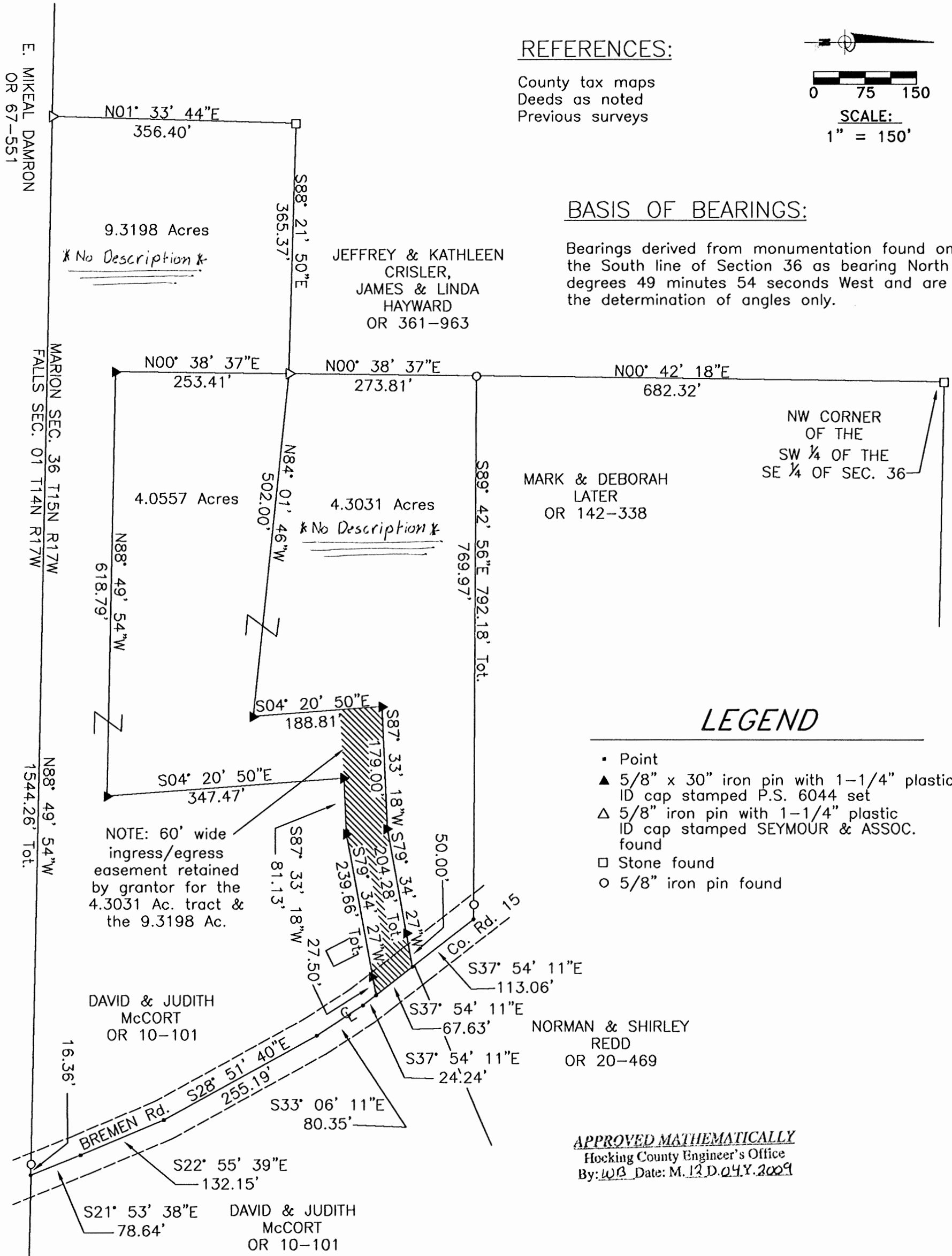
County tax maps
Deeds as noted
Previous surveys



SCALE:
1" = 150'

BASIS OF BEARINGS:

Bearings derived from monumentation found on the South line of Section 36 as bearing North 88 degrees 49 minutes 54 seconds West and are for the determination of angles only.



NOTE: 60' wide ingress/egress easement retained by grantor for the 4.3031 Ac. tract & the 9.3198 Ac.

LEGEND

- Point
- ▲ 5/8" x 30" iron pin with 1-1/4" plastic ID cap stamped P.S. 6044 set
- △ 5/8" iron pin with 1-1/4" plastic ID cap stamped SEYMOUR & ASSOC. found
- Stone found
- 5/8" iron pin found

APPROVED MATHEMATICALLY
Hocking County Engineer's Office
By: WJB Date: M. 12. D. 04. Y. 2009

George F. Seymour
GEORGE F. SEYMOUR
OHIO PROFESSIONAL SURVEYOR NO. 6044

I HEREBY CERTIFY THAT THIS PLAT WAS PREPARED FROM AN ACTUAL FIELD SURVEY OF THE PREMISES IN NOVEMBER OF 2009 FROM EXISTING PUBLIC RECORDS.
THIS CERTIFICATION WAS MADE BY ME ON THIS 3rd DAY OF DECEMBER, 2009.

© 2009 SEYMOUR & ASSOCIATES

EXHIBIT "A"
4.0557 ACRE TRACT

Being a part of the tract of land in the name of David & Judith McCort as recorded in Official Record 10 at page 101, Hocking County Recorder's Office, said tract being situated in the southwest quarter of the southeast quarter of Section 36, T15N, R17W, Marion Township, Hocking County, State of Ohio, and more particularly described as follows:

Beginning, for reference at a stone found on the northwest corner of the southwest quarter of the southeast quarter of Section 36;

Thence South 00 degree 42 minutes 18 seconds West a distance of 682.32 feet to a 5/8" iron pin found on a corner to the grantor;

Thence along a line to the grantor, South 00 degree 38 minutes 37 seconds West a distance of 273.81 feet to a 5/8" iron pin with a 1-1/4" plastic identification cap stamped "Seymour & Assoc" found on a corner to the grantor and the principal point of beginning of the tract herein described;

Thence South 84 degrees 01 minutes 46 seconds East a distance of 502.00 feet to a 5/8" iron pin set;

Thence North 04 degrees 20 minutes 50 seconds West a distance of 188.81 feet to a 5/8" iron pin set;

Thence North 87 degrees 33 minutes 18 seconds East a distance of 179.00 feet to a 5/8" iron pin set;

Thence North 79 degrees 34 minutes 27 seconds East, passing through a 5/8" iron pin set at 154.28 feet, going a total distance of 204.28 feet to a point in the center of Bremen Road (County Road #15);

Thence along the center of said road, South 37 degrees 54 minutes 11 seconds East a distance of 67.63 feet to a point;

Thence leaving said road, South 79 degrees 34 minutes 27 seconds West, passing through a 5/8" iron pin set at 27.50 feet, going a total distance of 239.66 feet to a 5/8" iron pin set;

Thence South 87 degrees 33 minutes 18 seconds West a distance of 81.13 feet to a 5/8" iron pin set;

Thence South 04 degrees 20 minutes 50 seconds East a distance of 347.47 feet to a 5/8" iron pin set;

Thence North 88 degrees 49 minutes 54 seconds West a distance of 618.79 feet to a 5/8" iron pin set;


Thence North 00 degree 38 minutes 37 seconds East a distance of 253.41 feet to the principal point of beginning, containing 4.0557 acres, more or less, subject to the right of way of Bremen Road and all easements of record pertaining to this tract;


This tract is subject to a 60 foot wide ingress/egress easement for the benefit of a 4.3031 acre tract and a 9.3198 acre tract as shown on a plat of survey marked EXHIBIT "B" and made a part hereof.

The bearings used in this survey are based on monuments found on the south line of Section 36 as bearing North 88 degrees 49 minutes 54 seconds West and are for the determination of angles only.

The iron pins set are 5/8"x30" with a 1-1/4" plastic identification cap stamped "P.S. 6044".

This description was prepared from a survey by George F. Seymour, Professional Surveyor No. 6044, in November of 2009.


George F. Seymour P.S. 6044



12-3-09
Date

APPROVED MATHEMATICALLY
Hocking County Engineer's Office
By: WB Date: M. 12. D. 04. Y. 2009

BEING A PART OF FRAC. LOT NO. 1 OF SEC. 25, T-15N, R-17W, AND PART OF FRAC. LOT NO. 5 OF SEC. 36, MARION TWP., T-15N, R-17W, HOCKING CO., OHIO

NOTE: CITED BEARINGS WERE ARBITRARILY ASSIGNED AND ARE FOR THE DETERMINATION OF ANGLES ONLY.

REFERENCES:

COUNTY TAX PLATS
SURVEYS OF RECORD
DEEDS (AS NOTED)

R. E. S. BURNS
O.R. 438, R. 455
O.R. 45A, R. 739, 743


SUE DOWNS
O.R. 3, R. 360
O.R. 345, R. 381

SEE COR. SEC. 25,
MARION TWP.

R. E. S. BURNS
O.R. 438, R. 455

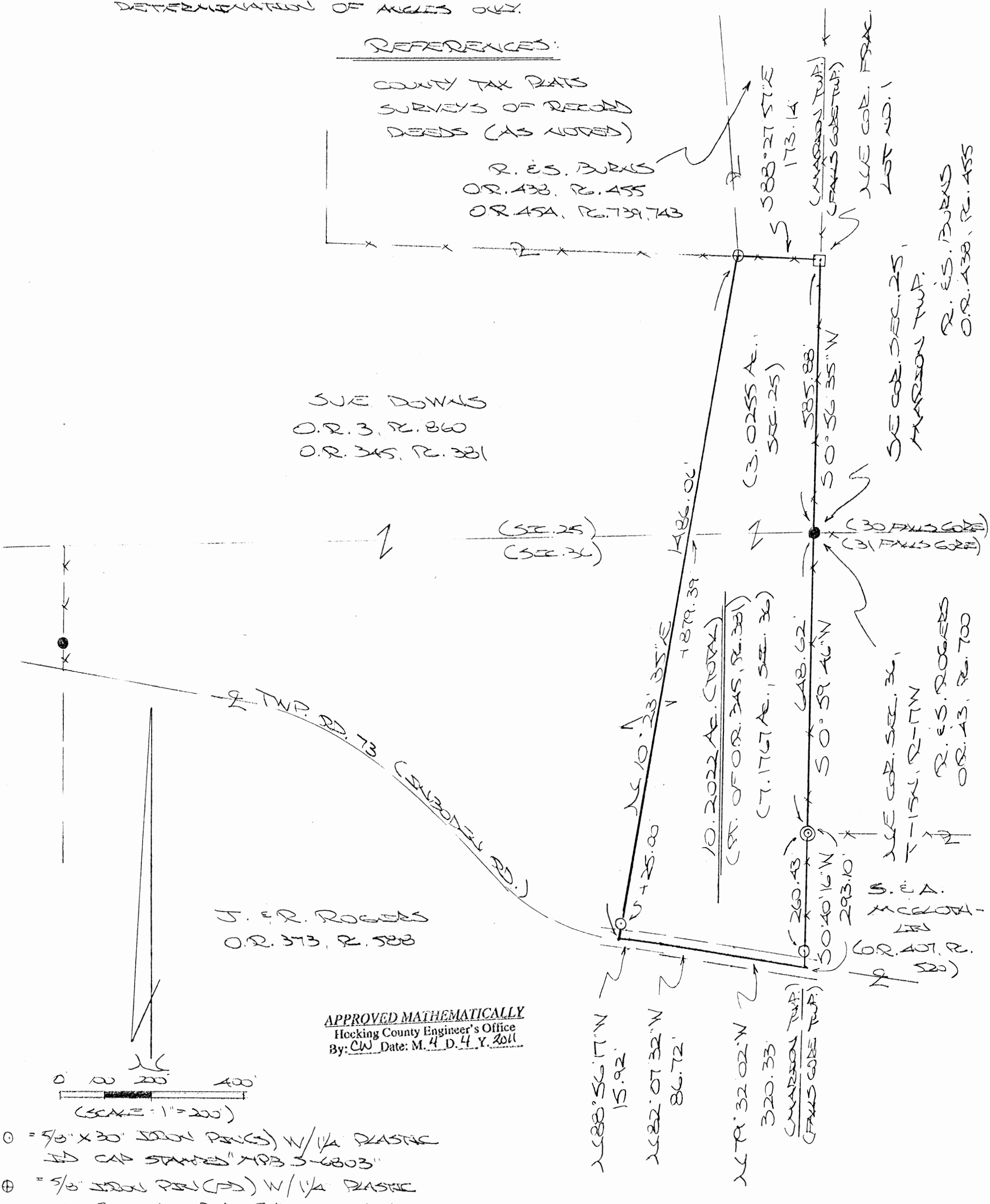
SEE COR. SEC. 36,
T-15N, R-17W
S. E. A. MCGLOTHLIN
O.R. 407, R. 520

APPROVED MATHEMATICALLY
Hocking County Engineer's Office
By: CW Date: M. 4. D. 4. Y. 2011



- = 5/8" x 30" IRON PEGS (FD) W/ 1/4" PLASTIC ID CAP STAMPED "MFB 5-6803"
- ⊕ = 5/8" IRON PEG (FD) W/ 1/4" PLASTIC ID CAP STAMPED CASSELL 5-6378
- ⊙ = 3/4" IRON PIPE (FD)
- = 5/8" IRON PEG (FD)
- = STONE MONUMENT (FD)

PLAT PREPARED FROM SURVEY MADE
MARCH 30, 2011, BY:
[Signature] (4-4-11)
OHIO REGISTERED SURVEYOR NO. 6803



DESCRIPTION OF 10.2022 ACRE TRACT

Being a part of tracts of land described in Vol. 345, Pg. 381, Hocking Co. Official Records, situated in Frac. Lot No. 1 of Sec. 25, T-15N, R-17W, and in Frac. Lot No. 5 of Sec. 36 Marion Twp., T-15N, R-17W, Hocking Co., Ohio, and being more particularly described as follows:

Beginning at a 5/8" iron pin found on the NE corner of Sec. 36;

Thence with the east line of said section the following two (2) courses:

- 1) S 0 degrees 59' 46" W a distance of 648.62 ft. to a 3/4" iron pipe found;
- 2) S 0 degrees 40' 16" W, passing an iron pin set at 260.43 ft., going a total distance of 293.10 ft. to a point in the center of Twp. Rd. 73 (Inboden Rd.);

Thence leaving said section line and with the centerline of Twp. Rd. 73 the following three (3) courses:

- 1) N 79 degrees 32' 02" W a distance of 320.33 ft. to a point;
- 2) N 82 degrees 07' 32" W a distance of 86.72 ft. to a point;
- 3) N 88 degrees 56' 17" W a distance of 15.92 ft. to a point;

Thence, leaving Twp. Rd. 73 and with a new line, N 10 degrees 23' 35" E, passing an iron pin set at 25.00 ft. and a point on the south line of Sec. 25 at 879.39 ft., going a total distance of 1486.06 ft. to a 5/8" iron pin found with a 1 1/4" plastic I.D. cap stamped "Cassell S-6378", said pin being the SW corner of the 1.711 Ac. tract described in O.R. Vol. 454, Pgs. 739 & 743;

Thence, with the south line of said 1.711 Ac. tract, S 88 degrees 27' 57" E a distance of 173.14 ft. to a stone monument found on the NE corner of Frac. Lot No. 1 of Sec. 25;

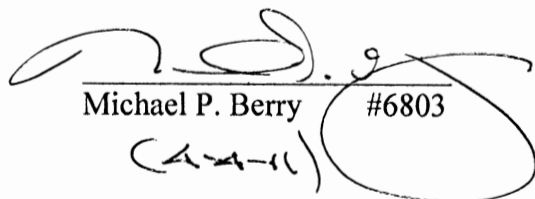
Thence, with the east line of Sec. 25, S 0 degrees 56' 35" W a distance of 585.88 ft. to the place of beginning, containing 3.0255 acres in Sec. 25 and 7.1767 acres in Sec. 36, making a total of 10.2022 acres, more or less, and being subject to the right-of-way of Twp. Rd. 73 and all valid easements.

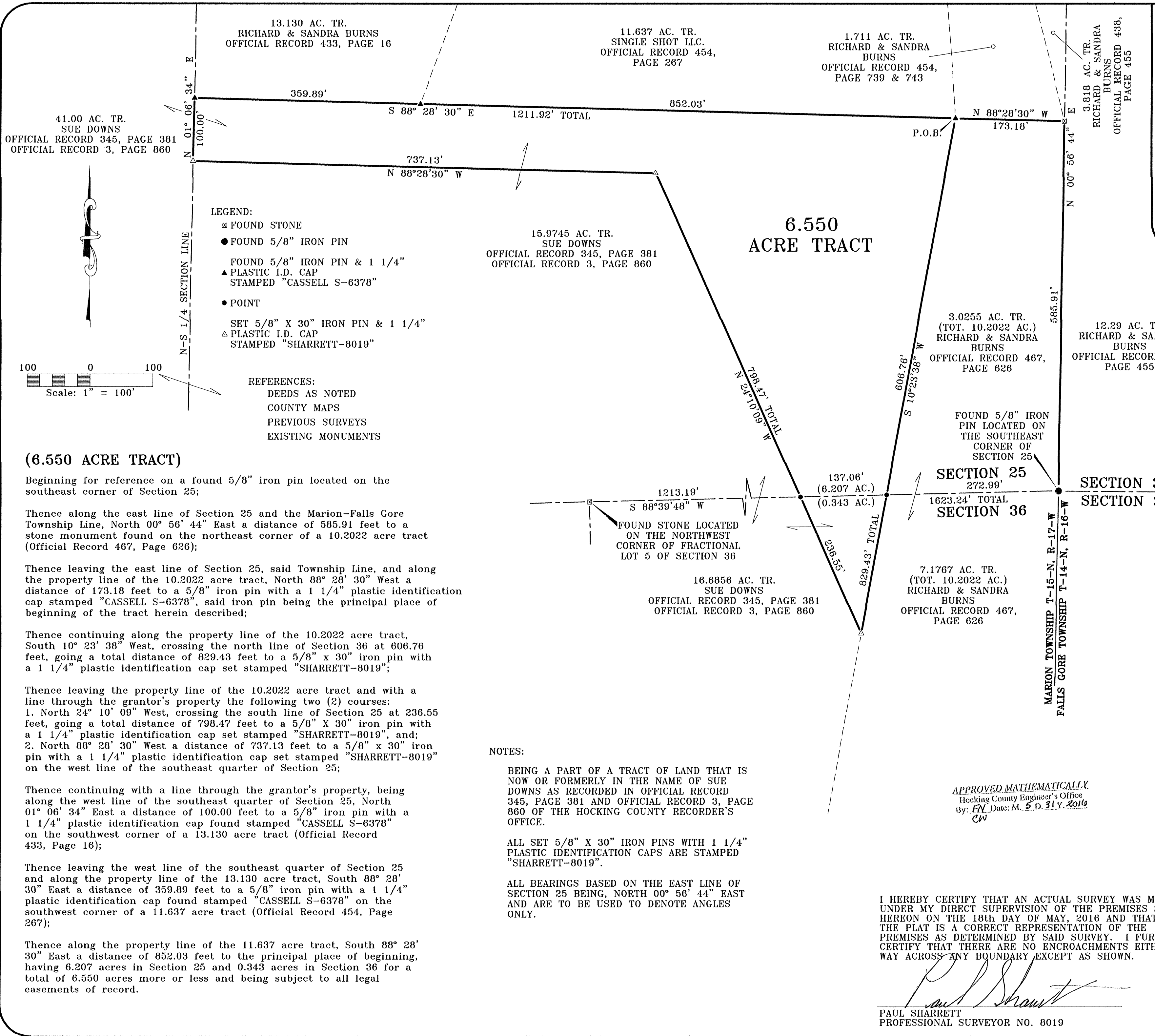
Cited bearings were arbitrarily assigned and are for the determination of angles only.

All iron pins described as being set are 5/8" X 30" with a 1 1/4" plastic I.D. cap stamped "M.P.B. S-6803".

The above description is the result of an actual survey made by Michael P. Berry, Ohio Registered Surveyor No. 6803, on March 30, 2011.


APPROVED MATHEMATICALLY
Hocking County Engineer's Office
By: CW Date: M. 4. D. 4. Y. 2011


Michael P. Berry #6803
(4-4-11)



P.S. PS SURVEYING
 740-775-3548
 800-848-3548
 PAUL SHARRETT
 PROFESSIONAL SURVEYOR
 #01603.DWG
 COLUMBUS, OHIO 43115

• LOTS
 • FARMS
 • SUBDIVISIONS
 • CONSTRUCTION



FOR: RICHARD AND SANDRA BURNS

SITUATED IN THE SOUTHEAST QUARTER OF SECTION 25
 AND THE NORTHEAST QUARTER OF SECTION 36,
 T-15-N, R-17-W, MARION TOWNSHIP, HOCKING COUNTY,
 STATE OF OHIO

FILENAME: EGPT / H01603.DWG

REVISIONS	DATE	5-18-16
	DRAWN	P.R.S.
JOB	DATE	5-18-16
	DRAWN	P.R.S.
SHEET		

I HEREBY CERTIFY THAT AN ACTUAL SURVEY WAS MADE UNDER MY DIRECT SUPERVISION OF THE PREMISES SHOWN HEREON ON THE 18th DAY OF MAY, 2016 AND THAT THE PLAT IS A CORRECT REPRESENTATION OF THE PREMISES AS DETERMINED BY SAID SURVEY. I FURTHER CERTIFY THAT THERE ARE NO ENCROACHMENTS EITHER WAY ACROSS ANY BOUNDARY EXCEPT AS SHOWN.

Paul Sharrett
 PAUL SHARRETT
 PROFESSIONAL SURVEYOR NO. 8019

(6.550 ACRE TRACT)

Beginning for reference on a found 5/8" iron pin located on the southeast corner of Section 25;

Thence along the east line of Section 25 and the Marion-Falls Gore Township Line, North 00° 56' 44" East a distance of 585.91 feet to a stone monument found on the northeast corner of a 10.2022 acre tract (Official Record 467, Page 626);

Thence leaving the east line of Section 25, said Township Line, and along the property line of the 10.2022 acre tract, North 88° 28' 30" West a distance of 173.18 feet to a 5/8" iron pin with a 1 1/4" plastic identification cap stamped "CASSELL S-6378", said iron pin being the principal place of beginning of the tract herein described;

Thence continuing along the property line of the 10.2022 acre tract, South 10° 23' 38" West, crossing the north line of Section 36 at 606.76 feet, going a total distance of 829.43 feet to a 5/8" x 30" iron pin with a 1 1/4" plastic identification cap set stamped "SHARRETT-8019";

Thence leaving the property line of the 10.2022 acre tract and with a line through the grantor's property the following two (2) courses:
 1. North 24° 10' 09" West, crossing the south line of Section 25 at 236.55 feet, going a total distance of 798.47 feet to a 5/8" X 30" iron pin with a 1 1/4" plastic identification cap set stamped "SHARRETT-8019", and;
 2. North 88° 28' 30" West a distance of 737.13 feet to a 5/8" x 30" iron pin with a 1 1/4" plastic identification cap set stamped "SHARRETT-8019" on the west line of the southeast quarter of Section 25;

Thence continuing with a line through the grantor's property, being along the west line of the southeast quarter of Section 25, North 01° 06' 34" East a distance of 100.00 feet to a 5/8" iron pin with a 1 1/4" plastic identification cap found stamped "CASSELL S-6378" on the southwest corner of a 13.130 acre tract (Official Record 433, Page 16);

Thence leaving the west line of the southeast quarter of Section 25 and along the property line of the 13.130 acre tract, South 88° 28' 30" East a distance of 359.89 feet to a 5/8" iron pin with a 1 1/4" plastic identification cap found stamped "CASSELL S-6378" on the southwest corner of a 11.637 acre tract (Official Record 454, Page 267);

Thence along the property line of the 11.637 acre tract, South 88° 28' 30" East a distance of 852.03 feet to the principal place of beginning, having 6.207 acres in Section 25 and 0.343 acres in Section 36 for a total of 6.550 acres more or less and being subject to all legal easements of record.

NOTES:

BEING A PART OF A TRACT OF LAND THAT IS NOW OR FORMERLY IN THE NAME OF SUE DOWNS AS RECORDED IN OFFICIAL RECORD 345, PAGE 381 AND OFFICIAL RECORD 3, PAGE 860 OF THE HOCKING COUNTY RECORDER'S OFFICE.

ALL SET 5/8" X 30" IRON PINS WITH 1 1/4" PLASTIC IDENTIFICATION CAPS ARE STAMPED "SHARRETT-8019".

ALL BEARINGS BASED ON THE EAST LINE OF SECTION 25 BEING, NORTH 00° 56' 44" EAST AND ARE TO BE USED TO DENOTE ANGLES ONLY.

APPROVED MATHEMATICALLY
 Hocking County Engineer's Office
 By: *FW* Date: M. 5 D. 31 Y. 2016
 CW

EXHIBIT "A"
(6.550 ACRE TRACT)

Being a part of a tract of land that is now or formerly in the name of Sue Downs as recorded in Official Record 345, Page 381 and Official Record 3, Page 860 of the Hocking County Recorder's Office, said tract being situated in the southeast quarter of Section 25 and the northeast quarter of Section 36, T-15-N, R-17-W, Marion Township, Hocking County, State of Ohio and being more particularly described as follows:

Beginning for reference on a found 5/8" iron pin located on the southeast corner of Section 25;

Thence along the east line of Section 25, being the Marion-Falls Gore Township Line, North 00° 56' 44" East a distance of 585.91 feet to a stone monument found on the northeast corner of a 10.2022 acre tract (Official Record 467, Page 626);

Thence leaving the east line of Section 25, said Township Line, and along the property line of the 10.2022 acre tract, North 88° 28' 30" West a distance of 173.18 feet to a 5/8" iron pin with a 1 1/4" plastic identification cap stamped "CASSELL S-6378", said iron pin being the **principal place of beginning** of the tract herein described;

Thence continuing along the property line of the 10.2022 acre tract, South 10° 23' 38" West, crossing the north line of Section 36 at 606.76, going a total distance of 829.43 feet to a 5/8" x 30" iron pin with a 1 1/4" plastic identification cap set stamped "SHARRETT-8019";

Thence leaving the property line of the 10.2022 acre tract and with a line through the grantor's property the following two (2) courses:

1. North 24° 10' 09" West, crossing the south line of Section 25 at 236.55 feet, going a total distance of 798.47 feet to a 5/8" x 30" iron pin with a 1 1/4" plastic identification cap set stamped "SHARRETT-8019", and;
2. North 88° 28' 30" West a distance of 737.13 feet to a 5/8" x 30" iron pin with a 1 1/4" plastic identification cap set stamped "SHARRETT-8019" on the west line of the southeast quarter of Section 25;

Thence continuing with a line through the grantor's property, being along the west line of the southeast quarter of Section 25, North 01° 06' 34" East a distance of 100.00 feet to a 5/8" iron pin with a 1 1/4" plastic identification cap found stamped "CASSELL S-6378" on the southwest corner of a 13.130 acre tract (Official Record 433, Page 16);

Thence leaving the west line of the southeast quarter of Section 25 and along the property line of the 13.130 acre tract, South 88° 28' 30" East a distance of 359.89 feet to a 5/8" iron pin with a 1 1/4" plastic identification cap found stamped "CASSELL S-6378" on the southwest corner of a 11.637 acre tract (Official Record 454, Page 267);

[continued on page 2]



EXHIBIT "A"

Thence along the property line of the 11.637 acre tract, South 88° 28' 30" East a distance of 852.03 feet to the **principal place of beginning**, having 6.207 acres in Section 25 and 0.343 acres in Section 36 for a total of 6.550 acres more or less and being subject to all legal easements of record.

All iron pins set being 5/8" x 30" with a 1 1/4" plastic identification cap stamped "SHARRETT-8019".

All bearings based on the east line of Section 25 being, North 00° 56' 44" East and are to be used to denote angles only.

The above described tract was surveyed by Paul R. Sharrett, Ohio Professional Surveyor No. 8019, May 18, 2016 [HO1603].

APPROVED MATHEMATICALLY
Hocking County Engineer's Office
By: FN Date: M. 5 D. 31 Y. 2016
CW