

PLAT OF A 1.571 ACRE TRACT FOR GEROLD SORRELL


MURRAY CITY
MAP 6

Ward Twp, Sec. 03
1.571 Ac.
Lots 302, 303, 304, 305
Pt Lot 425

Situated in Murray City, Ward Township, Hocking County, Ohio; being all of Lots 302, 303, 304, 305, and part of Lot 425 all of the C. & H. C. & I. Cos. Columbian Addition to Murray City as recorded in Village Plat Book 2, Pages 148 and 149, Hocking County Recorder's Office; being part of the Northeast quarter of Section 3, Township 13, Range 15.

CONDITIONAL APPROVAL/
TRANSFER Not to be used as
separate building site or
transferred as an independent
parcel in the future without
Planning Commission and/or
Health Department approval

Gerold & Joan Sorrell
Part of Lot 425 (0.125 Ac.) 119-1



SCALE:

1" = 50'

REFERENCES:

- Tax maps
- Deed descriptions
- Previous surveys
- Existing monumentation
- Existing public road

LEGEND

- 5/8"x 30" iron pin with 1-1/4" plastic ID cap stamped SVE-8127 set

Gerold & Joan Sorrell
119-1

Gerold & Joan Sorrell
120-157

James & Adrienne Spencer 116-346

Gerold & Joan Sorrell
1.571 ACRES
129-363
425 Pt.

(0.375 acres)

120-157
Lot 303

120-157
Lot 302

MOUND STREET
S67°30'00"E
150.00'

GARFIELD STREET
N22°30'00"E
111.70'

S67°30'00"E
50.00'

N22°30'00"E
108.90'

N67°30'00"W
50.00'

N22°30'00"E
108.90'


N22°30'00"E
90.50'

N67°30'00"W
150.00'

ARTHUR STREET
S22°30'00"W - 420.00'

REFERENCE BEARING:

The west line of Arthur Street as South 22 degrees 30 minutes 00 seconds West. Bearings are based upon an assumed meridian and are to denote angles only.



Residence encroaches onto Arthur Street up to 6.3'.

CERTIFICATION:

I hereby certify that an actual survey was made under my supervision of the premises shown hereon on the 30th day of July, 2004 and that the plat is a correct representation of the premises as described by said survey.

S. Vince Evans
Registered Surveyor No. 8127

Survey by:

SVE Surveying - S. Vince Evans P.S. 8127
37381 Davis Chapel Road, Logan, Ohio 43138
Phone (740) 380-3884
FAX (740) 380-0134

Approved Mathematically
Hocking County Engineer's Office
BY: *WS* DATE: 08-06-04

SURVEY DESCRIPTION OF A 1.571 ACRE TRACT FOR GEROLD SORRELL

Situated in Murray City, Ward Township, Hocking County, Ohio; being all of Lots 302, 303, 304, 305, and part of Lot 425 all of the C. & H. C. & I. Cos. Columbian Addition to Murray City as recorded in Village Plat Book 2, Pages 148 and 149, Hocking County Recorder's Office; being part of the Northeast quarter of Section 3, Township 13, Range 15; and being more particularly described as follows:

Being all of Lots 302 and 303 as described in deed book Volume 120, Page 157, to Gerold and Joan Sorrell; being all of Lots 304, 305 and part of Lot 425 as described in deed book Volume 129, Page 363, to Gerold and Joan Sorrell.

Beginning at a 5/8" iron pin set at the Southeast corner of said Lot 302;

Thence with the south line of said Lot 302, North 67 degrees 30 minutes 00 seconds West a distance of 150.00 feet to a 5/8" iron pin set at the southwest corner of said Lot 302;

Thence with the west line of said Lot 302 and Lot 303, North 22 degrees 30 minutes 00 seconds East a distance of 90.50 feet to a 5/8" iron pin set at the northwest corner of said Lot 303, also being the south line of said Lot 425;

Thence North 22 degrees 30 minutes 00 seconds East a distance of 108.90 feet to a 5/8" iron pin set on the north line of the south half of said Lot 425;

Thence with the north line of the south half of said Lot 425, North 67 degrees 30 minutes 00 seconds West a distance of 50.00 feet to a 5/8" iron pin set at the northwest corner of the south half of said Lot 425;

Thence with the west line of said Lot 425, North 22 degrees 30 minutes 00 seconds East a distance of 108.90 feet to a 5/8" iron pin set at the northwest corner of said Lot 425;

Thence with the north line of said Lot 425, South 67 degrees 30 minutes 00 seconds East a distance of 50.00 feet to a 5/8" iron pin set at the southwest corner of said Lot 304;

Thence with the west line of said Lot 304 and 305, North 22 degrees 30 minutes 00 seconds East a distance of 111.70 feet to a 5/8" iron pin set at the northwest corner of said Lot 305;


Thence with the north line of said Lot 305, South 67 degrees 30 minutes 00 seconds East a distance of 150.00 feet to a 5/8" iron pin set at the northeast corner of said Lot 305;

Thence with the east line of said Lots 305, 304, 425, 303, and 302, South 22 degrees 30 minutes 00 seconds West a distance of 420.00 feet, to the point of beginning and containing 1.571 acres, more or less, subject to any public or private easements of record.

The above 1.571 acre survey was based upon information obtained from tax maps, deed descriptions, previous surveys, existing fence lines, and an existing public road. The reference bearing for this survey is the west line of Arthur Street as South 22 degrees 30 minutes 00 seconds West. Bearings are based upon an assumed meridian and are to denote angles only.

All iron pins set by this survey are 5/8" by 30" and are capped by a 1-1/4" plastic identification cap stamped "SVE-8127".

The above described property was surveyed by S. Vince Evans, Ohio Registered Surveyor No. 8127, on March 8, 2004.


S. Vince Evans, P. S. 8127

Survey by: SVE Surveying
S. Vince Evans, P. S. 8127
37381 Davis Chapel Road
Logan, Ohio 43138
Phone (740) 380-3884
FAX (740) 380-0134



Approved - Mathematically
Hocking County Engineer's Office

BY WB DATE 08-06-04

CONDITIONAL APPROVAL/
TRANSFER Not to be used as
separate building site or
transferred as an independent
parcel in the future without
Planning Commission and/or
Health Department approval
Part of Lot 425 Co. 125 Ac.

THIS PAGE
LEFT BLANK
INTENTIONALLY

THIS PAGE
LEFT BLANK
INTENTIONALLY

PLAT OF A 1.123 ACRE TRACT FOR TERRY PEACH

MURRAY CITY
Lots 317, 318, 319, 320
1.2134c.

Situated in Murray City, Ward Township, Hocking County, Ohio; being Lots 317, 318, 319, and 320 of the C. & H. and C. & J. Cos. Columbian Addition to Murray City as recorded in Village Plat Book 2, Pages 198 and 199, Hocking County Recorder's Office; being part of Fractional Lots 7 and 8 of the Northeast quarter of Section 3, Township 13, Range 15.




REFERENCES:

- Tax maps
- Deed descriptions
- Previous surveys
- Existing monumentation
- Subdivision plats

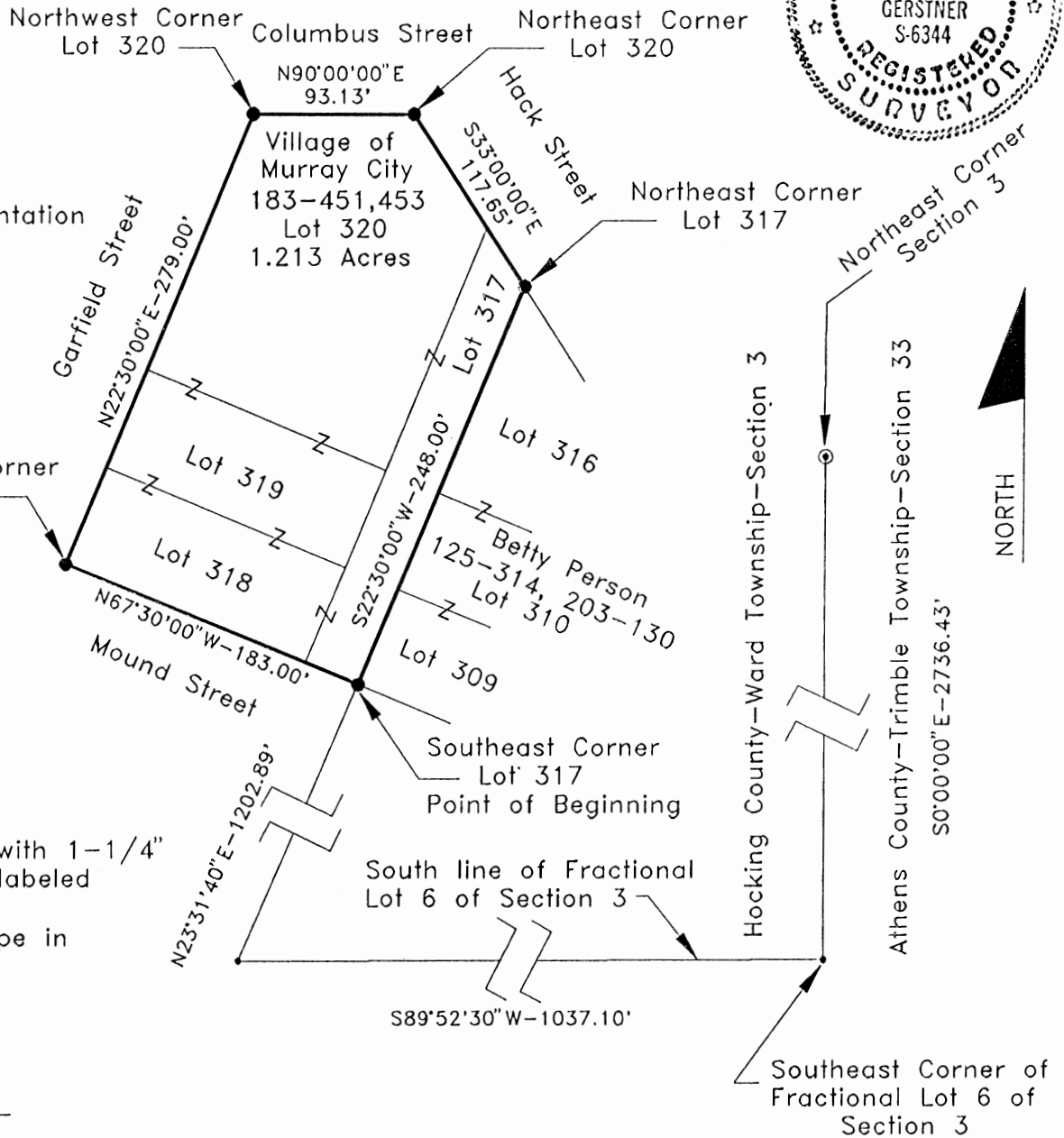
SCALE:

1" = 100'



LEGEND:

- Point
- 5/8" iron pin with 1-1/4" plastic ID cap labeled LPG-6344 set
- ⊙ 1-1/2" iron pipe in concrete found



REFERENCE BEARING:

The East line of Section 3 as South 0 degrees 00 minutes 00 seconds East.

I hereby certify that an actual survey was made under my supervision of the premises shown hereon on the 3rd day of April, 1995 and that the plat is a correct representation of the premises as described by said survey.

Approved Mathematically
Hocking County Engineer's office

By: *[Signature]* Date: 4-13-95

Survey by: Larry P. Gerstner - Engineering and Surveying
119 West Main St., Logan, Ohio 43138 385-4260

[Signature]
Registered Surveyor No. 6344

SURVEY DESCRIPTION OF A 1.213 ACRE TRACT FOR TERRY PEACH

Situated in Murray City, Ward Township, Hocking County, Ohio; being Lots 317, 318, 319, and 320 of the C & H. C & I. Cos. Columbian Addition to Murray City as recorded in Village Plat Book 2, Pages 198 and 199, Hocking County Recorder's Office; being part of Fractional Lots 7 and 8 of the Northeast quarter of Section 3, Township 13, Range 15; and being more particularly described as follows:

Commencing for reference at a 1-1/2" iron pipe in concrete found at the Northeast corner of Section 3; thence with the East line of Section 3 South 0 degrees 00 minutes 00 seconds East a distance of 2736.43 feet to a point at the Southeast corner of Fractional Lot 6 of Section 3; thence leaving the East line of Section 3 and with the South line of Fractional Lot 6 of Section 3 South 89 degrees 52 minutes 30 seconds West a distance of 1037.10 feet to a point; thence leaving the South line of Fractional Lot 6 of Section 3 North 23 degrees 31 minutes 40 seconds East a distance of 1202.89 feet to a 5/8" iron pin set at the Southeast corner of Lot 317 of Murray City and being the point of Beginning of the tract of land to be described;

thence with the South line of Lots 317 and 318 of Murray City North 67 degrees 30 minutes 00 seconds West a distance of 183.00 feet to a 5/8" iron pin set at the Southwest corner of Lot 318 of Murray City;

thence with the West line of Lots 318, 319, and 320 of Murray City North 22 degrees 30 minutes 00 seconds East a distance of 279.00 feet to a 5/8" iron pin set at the Northwest corner of Lot 320 of Murray City;

thence with the North line of Lot 320 of Murray City North 90 degrees 00 minutes 00 seconds East a distance of 93.13 feet to a 5/8" iron pin set at the Northeast corner of Lot 320 of Murray City;

thence with the Northeast line of Lots 320 and 317 of Murray City South 33 degrees 00 minutes 00 seconds East a distance of 117.65 feet to a 5/8" iron pin set at the Northeast corner of Lot 317 of Murray City;

thence with the East line of Lot 317 of Murray City South 22 degrees 30 minutes 00 seconds West a distance of 248.00 feet to the point of beginning containing 1.213 acres more or less, subject to any public or private easements of record.

The above 1.213 acre survey is intended to describe all of Lots 317 through 320 of the Village of Murray City as deeded to the Village of Murray City, deed reference Volume 183, Pages 451 and 453, Hocking County Recorder's Office. This survey was based upon information obtained from tax maps, deed descriptions, previous surveys, existing monumentation, and subdivision plats. The reference bearing for this survey is the East line of Section 3 as South 0 degrees 00 minutes 00 seconds East. All iron pins set by this survey are capped by a 1-1/4" plastic identification cap labeled LPG-6344. The above described property was surveyed by Larry P. Gerstner, Ohio Registered Surveyor No. 6344, on April 3, 1995.

Approved Mathematically
Hocking County Engineer's office
By *JAW* Date 4-13-95

Larry P. Gerstner



Survey by:
Larry P. Gerstner - Engineering and Surveying
119 West Main Street, Logan, Ohio 43138 385-4260

6

MURRAY CITY
(Ward 3)
LOTS 315+316PTS.

PLAT OF A 0.017 TRACT FOR MARGARET VERBA

Situated in Murray City, Ward Township, Hocking County, Ohio; being part of Lots 315 and 316 of the C. & H. and C. & I. Cos. Columbian Addition to Murray City as recorded in Village Plat Book 2, Pages 148 and 149, Hocking County Recorder's Office; being part of Fractional Lot 7 of the Northeast quarter of Section 3, Township 13, Range 15.

Village of Murray City
183-451, 453
Lot 317

North corner of
Lot 316
Point of Beginning

REFERENCES:

- Tax maps
- Deed descriptions
- Previous surveys
- Existing monumentation
- Existing public road



N22°30'00"E - 32.15'

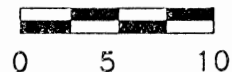
S33°00'00"E - 55.08'

Betty Person
203-130
125-314
Lot 316
.017 ACRES

Village of Murray City
Hack Street Part

SCALE:

1" = 10'



N68°42'00"W - 45.40'

Lot 315



LEGEND:

- 5/8" iron pin with 1-1/4" plastic ID cap labeled LPG-6344 previously set
- 5/8" iron pin with 1-1/4" plastic ID cap labeled LPG-6344 set

REFERENCE BEARING:

The North line of Lots 315 and 316 of said Addition to Murray City as North 33 degrees 00 minutes 00 seconds West.

I hereby certify that an actual survey was made under my supervision of the premises shown hereon on the 14th day of September, 1995 and that the plat is a correct representation of the premises as described by said survey.

Approved - Mathematically
Hocking County Engineer's office
By: *JAV* Date 9-21-95

CONDITIONAL APPROVAL/TRANSFER: Not to be used as separate building sites or transferred as an independent parcel without Planning Commission and Public Dept. approval.

Larry P. Gerstner
Registered Surveyor No. 6344

Survey by:

Larry P. Gerstner - Engineering and Surveying
119 West Main St., Logan, Ohio 43138 385-4260

SURVEY DESCRIPTION OF A .017 ACRE TRACT FOR MARGARET VERBA

Situated in Murray City, Ward Township, Hocking County, Ohio; being part of Lots 315 and 316 of the C. & H. and C. & I. Cos. Columbian Addition to Murray City as recorded in Village Plat Book 2, Pages 148 and 149, Hocking County Recorder's Office; being part of Fractional Lot 7 of the Northeast quarter of Section 3, Township 13, Range 15; and being more particularly described as follows:

Beginning at a 5/8" iron pin previously set at the North corner of said Lot 316; thence with the Northeast line of said Lots 316 and 315 South 33 degrees 00 minutes 00 seconds East a distance of 55.08 feet to a 5/8" iron pin previously set;

thence leaving the Northeast line of said Lot 315 North 68 degrees 42 minutes 00 seconds West a distance of 45.40 feet to a 5/8" iron pin set on the West line of said Lot 316;

thence with the West line of said Lot 316 North 22 degrees 30 minutes 00 seconds East a distance of 32.15 feet to the point of beginning containing .017 acres more or less, subject to any private easements of record.

The above .017 acre survey is intended to describe part of Lots 315 and 316 of Murray City as deeded to the Betty Person, deed reference Volume 125, Page 314 and Volume 203, Page 130. This survey was based upon information obtained from tax maps, deed descriptions, previous surveys, existing monumentation, and an existing public road. The reference bearing for this survey is the North line of Lots 315 and 316 of said Addition to Murray City as North 33 degrees 00 minutes 00 seconds West. All iron pins set by this survey or previously set are capped by a 1-1/4" plastic identification cap labeled LPG-6344. The above described property was surveyed by Larry P. Gerstner, Ohio Registered Surveyor No. 6344, on September 14, 1995.

Approved - Mathematically
Hocking County Engineer's office
By *JAW* Date *9-21-95*

CONDITIONAL APPROVAL/TRANSFERMENT
be used as separate building site.
transferred as an independent parcel in the
future without Planning Commission and
health Dept. approval.



Larry P. Gerstner

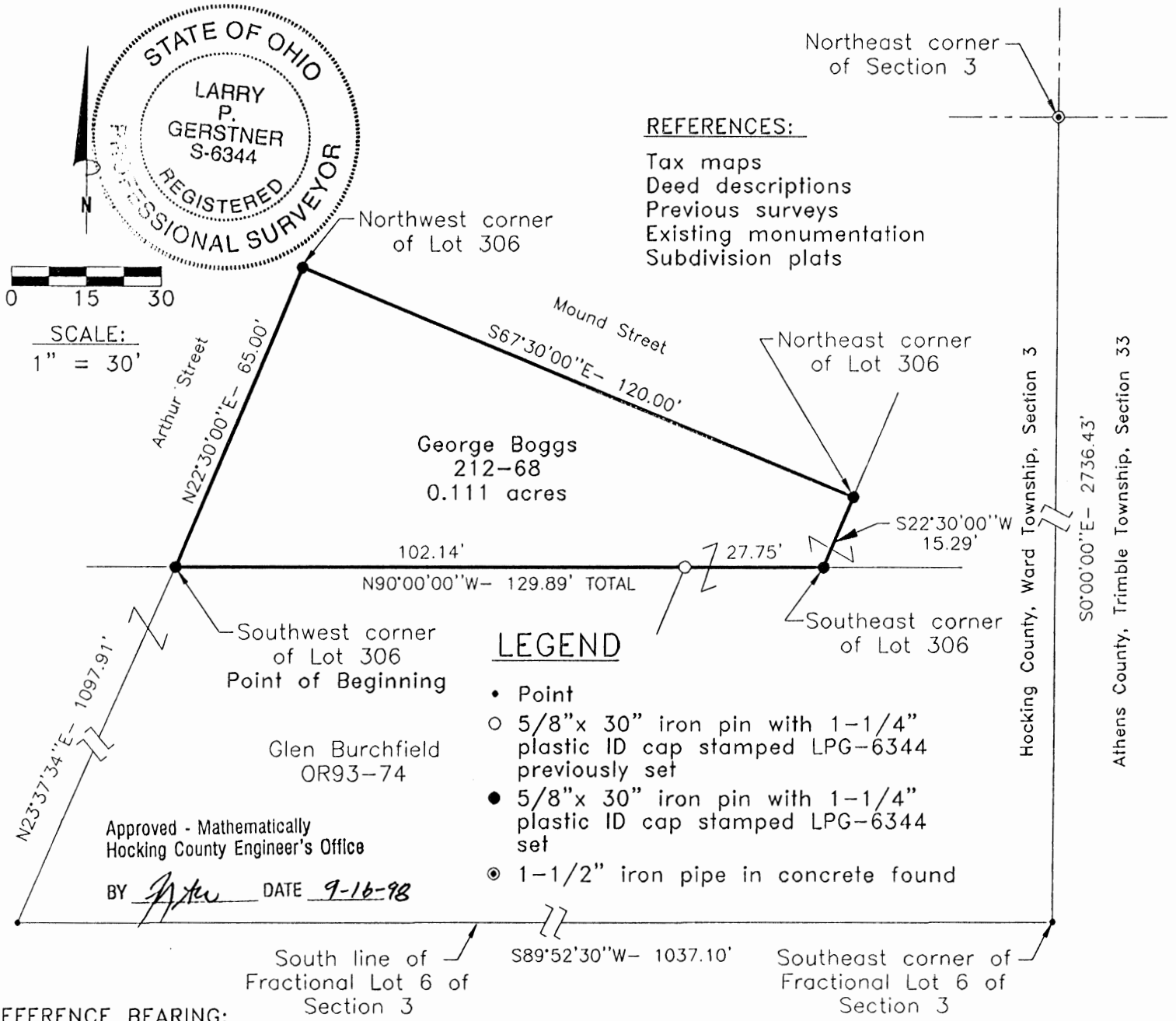
Survey by:
Larry P. Gerstner - Engineering and Surveying
119 West Main Street, Logan, Ohio 43138 385-4260

6

MURRAY CITY
Lot 306
(Ward 3)

PLAT OF A .111 ACRE LOT 306 FOR MURLIN WOLFE

Situated in Murray City, Ward Township, Hocking County, Ohio; being all of Lot 306 of the C. & H. C. & I. Cos. Columbian Addition to Murray City as recorded in Village Plat Book 2, Pages 148 and 149, Hocking County Recorder's Office; being part of Fractional Lot 7 of the Northeast quarter of Section 3, Township 13, Range 15.



REFERENCE BEARING:

The East line of Section 3 as South 0 degrees 00 minutes 00 seconds East. Bearings are based upon an assumed meridian and are to denote angles only.

CERTIFICATION:

I hereby certify that an actual survey was made under my supervision of the premises shown hereon on the 14th day of September, 1998 and that the plat is a correct representation of the premises as described by said survey.

Larry P. Gerstner
Registered Surveyor No. 6344

Survey by:

Larry P. Gerstner - Engineering and Surveying
9 East Second Street, Suite A, Logan, Ohio 43138
(740) 385-4260

SURVEY DESCRIPTION OF A .111 ACRE LOT 306 FOR MURLIN WOLFE

Situated in Murray City, Ward Township, Hocking County, Ohio; being all of Lot 306 of the C. & H. C. & I. Cos. Columbian Addition to Murray City as recorded in Village Plat Book 2, Pages 148 and 149, Hocking County Recorder's Office; being part of Fractional Lot 7 of the Northeast quarter of Section 3, Township 13, Range 15; and being more particularly described as follows:

Commencing for reference at a 1-1/2" iron pipe in concrete found at the Northeast corner of Section 3; thence with the East line of Section 3 South 0 degrees 00 minutes 00 seconds East a distance of 2736.43 feet to a point at the Southeast corner of Fractional Lot 6 of Section 3; thence leaving the East line of Section 3 and with the South line of Fractional Lot 6 of Section 3 South 89 degrees 52 minutes 30 seconds West a distance of 1037.10 feet to a point; thence leaving the South line of Fractional Lot 6 of Section 3 North 23 degrees 37 minutes 34 seconds East a distance of 1097.91 feet to a 5/8" iron pin set at the Southwest corner of said Lot 306 of Murray City and being the point of **Beginning** of the tract of land to be described;

thence with the West line of said Lot 306 of Murray City North 22 degrees 30 minutes 00 seconds East a distance of 65.00 feet to a 5/8" iron pin set at the Northwest corner of said Lot 306 of Murray City;

thence with the North line of said Lot 306 of Murray City South 67 degrees 30 minutes 00 seconds East a distance of 120.00 feet to a 5/8" iron pin set at the Northeast corner of said Lot 306 of Murray City;

thence with the East line of said Lot 306 of Murray City South 22 degrees 30 minutes 00 seconds West a distance of 15.29 feet to a 5/8" iron pin set at the Southeast corner of said Lot 306 of Murray City;

thence with the South line of said Lot 306 of Murray City North 90 degrees 00 minutes 00 seconds West a distance of 129.89 feet to the point of beginning, passing a 5/8" iron pin previously set at a distance of 27.75 feet, containing .111 acres more or less, and subject to the easement of any public or private easements of record.

The above .111 acre survey is intended to describe all of Lot 306 of the Village of Murray City as deeded to George Boggs, deed reference Volume 212, Page 68, Hocking County Recorder's Office. This survey was based upon information obtained from tax maps, deed descriptions, previous surveys, existing monumentation, and subdivision plats. The reference bearing for this survey is the East line of Section 3 as South 0 degrees 00 minutes 00 seconds East. Bearings are based upon an assumed meridian and are to denote angles only. All iron pins set by this survey or previously set are capped by a 1-1/4" plastic identification cap labeled LPG-6344. The above described property was surveyed by Larry P. Gerstner, Ohio Registered Surveyor No. 6344, on September 14, 1998.



Approved - Mathematically
Hocking County Engineer's Office

BY *L.P.G.* DATE 9-16-98

Larry P. Gerstner

Survey by:

Larry P. Gerstner - Engineering and Surveying
9 East Second Street, Suite A, Logan, Ohio 43138 385-4260

MURRAY CITY
Lots 308, 309, 310
311, 315A-316A.
(Ward 3)

PLAT OF A .794 ACRE TRACT FOR PERRY PERSON

Situated in Murray City, Ward Township, Hocking County, Ohio; being all of Lots 308, 309, 310, and 311 and part of Lots 315 and 316, all of the C. & H. C. & I. Cos. Columbian Addition to Murray City as recorded in Village Plat Book 2, Pages 148 and 149, Hocking County Recorder's Office; being part of Fractional Lot 7 of the Northeast quarter of Section 3, Township 13, Range 15.

Approved - Mathematically
Hocking County Engineer's Office

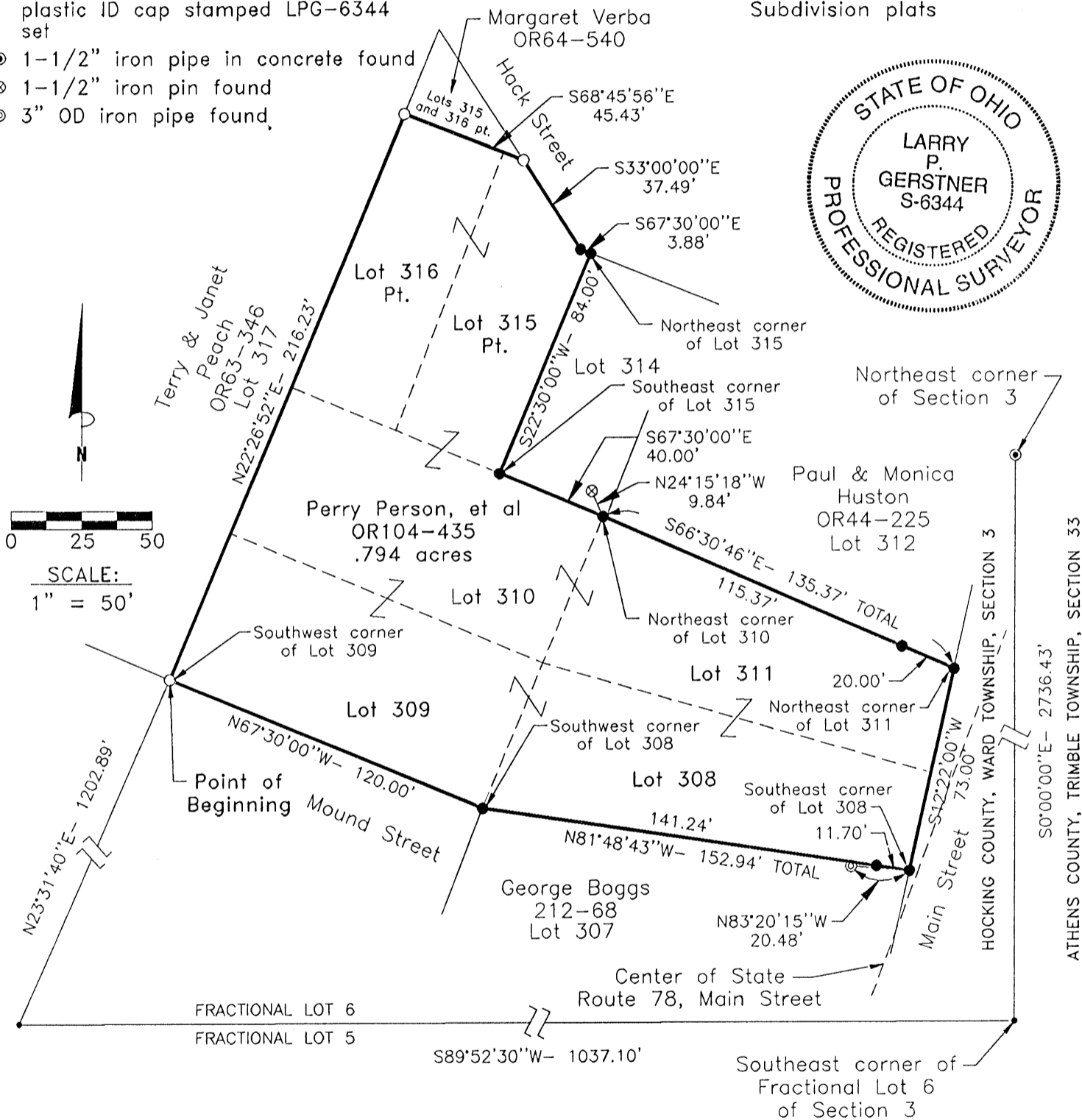
BY Jy AW DATE 6-5-98

LEGEND

- Point
- 5/8"x 30" iron pin with 1-1/4" plastic ID cap stamped LPG-6344 previously set
- 5/8"x 30" iron pin with 1-1/4" plastic ID cap stamped LPG-6344 set
- ⊙ 1-1/2" iron pipe in concrete found
- ⊗ 1-1/2" iron pin found
- ⊙ 3" OD iron pipe found

REFERENCES:

- Tax maps
- Deed descriptions
- Previous surveys
- Existing monumentation
- Subdivision plats



REFERENCE BEARING:

The East line of Section 3 as South 0 degrees 00 minutes 00 seconds East. Bearings are based upon an assumed meridian and are to denote angles only.

CERTIFICATION:

I hereby certify that an actual survey was made under my supervision of the premises shown hereon on the 30th day of May, 1998 and that the plat is a correct representation of the premises as described by said survey.

Larry P. Gerstner
Registered Surveyor No. 6344

Survey by: Larry P. Gerstner - Engineering and Surveying
9 East Second Street, Suite A, Logan, Ohio 43138
(740) 385-4260

SURVEY DESCRIPTION OF A .794 ACRE TRACT FOR PERRY PERSON

Situated in Murray City, Ward Township, Hocking County, Ohio; being all of Lots 308, 309, 310, and 311 and part of Lots 315 and 316, all of the C. & H. C. & I. Cos. Columbian Addition to Murray City as recorded in Village Plat Book 2, Pages 148 and 149, Hocking County Recorder's Office; being part of Fractional Lot 7 of the Northeast quarter of Section 3, Township 13, Range 15; and being more particularly described as follows:

Commencing for reference at a 1-1/2" iron pipe in concrete found at the Northeast corner of Section 3; thence with the East line of Section 3 South 0 degrees 00 minutes 00 seconds East a distance of 2736.43 feet to a point at the Southeast corner of Fractional Lot 6 of Section 3; thence leaving the East line of Section 3 and with the South line of Fractional Lot 6 of Section 3 South 89 degrees 52 minutes 30 seconds West a distance of 1037.10 feet to a point; thence leaving the South line of Fractional Lot 6 of Section 3 North 23 degrees 31 minutes 40 seconds East a distance of 1202.89 feet to a 5/8" iron pin previously set at the Southwest corner of said Lot 309 of Murray City and being the point of **Beginning** of the tract of land to be described;

thence with the West line of said Lots 309, 310, and 316 of Murray City North 22 degrees 26 minutes 52 seconds East a distance of 216.23 feet to a 5/8" iron pin previously set;

thence South 68 degrees 45 minutes 56 seconds East a distance of 45.43 feet to a 5/8" iron pin previously set on the North line of said Lot 315 of Murray City;

thence with the North line of said Lot 315 of Murray City South 33 degrees 00 minutes 00 seconds East a distance of 37.49 feet to a 5/8" iron pin set;

thence continuing with the North line of said Lot 315 of Murray City South 67 degrees 30 minutes 00 seconds East a distance of 3.88 feet to a 5/8" iron pin set at the Northeast corner of said Lot 315 of Murray City;

thence with the East line of said Lot 315 of Murray City South 22 degrees 30 minutes 00 seconds West a distance of 84.00 feet to a 5/8" iron pin set at the Southeast corner of said Lot 315 of Murray City;

thence with the North line of said Lot 310 of Murray City South 67 degrees 30 minutes 00 seconds East a distance of 40.00 feet to a 5/8" iron pin set at the Northeast corner of said Lot 310 of Murray City, from which a 1-1/2" iron pin found bears North 24 degrees 15 minutes 18 seconds West at a distance of 9.84 feet;

thence with the North line of said Lot 311 of Murray City South 66 degrees 30 minutes 46 seconds East a distance of 135.37 feet to a 5/8" iron pin set at the Northeast corner of said Lot 311 and passing a 5/8" iron pin set at a distance of 115.37 feet;

thence with the East line of said Lots 311 and 308 of Murray City South 12 degrees 22 minutes 00 seconds West a distance of 73.00 feet to a 5/8" iron pin set at the Southeast corner of said Lot 308 of Murray City from which a 3" OD iron pipe found bears North 83 degrees 20 minutes 15 seconds West at a distance of 20.48 feet;

thence with the South line of said Lot 308 of Murray City North 81 degrees 48 minutes 43 seconds West a distance of 152.94 feet to a 5/8" iron pin set at the Southwest corner of said Lot 308, passing a 5/8" iron pin set at a distance of 11.70 feet;

thence with the South line of said Lot 309 of Murray City North 67 degrees 30 minutes 00 seconds West a distance of 120.00 feet to the point of beginning containing .794 acres more or less, subject to the public easement of State Route 78, Main Street and any other public or private easements of record.

The above .794 acre survey is intended to describe all of Lots 308, 309, 310, and 311, and part of Lots 315 and 316 all of the Village of Murray City as deeded to Perry Person, et. al., deed reference Volume OR104, Page 435, Hocking County Recorder's Office. This survey was based upon information obtained from tax maps, deed descriptions, previous surveys, existing monumentation, and subdivision plats. The reference bearing for this survey is the East line of Section 3 as South 0 degrees 00 minutes 00 seconds East. All iron pins set by this survey or previously set are capped by a 1-1/4" plastic identification cap labeled LPG-6344. The above described property was surveyed by Larry P. Gerstner, Ohio Registered Surveyor No. 6344, on May 30, 1998.

Approved - Mathematically
Hocking County Engineer's Office

BY LP DATE 6-5-98

Larry P. Gerstner



Survey by:

Larry P. Gerstner - Engineering and Surveying
9 East Second Street, Suite A, Logan, Ohio 43138 385-4260

MURRAY CITY
FRAC. 7 Pt.

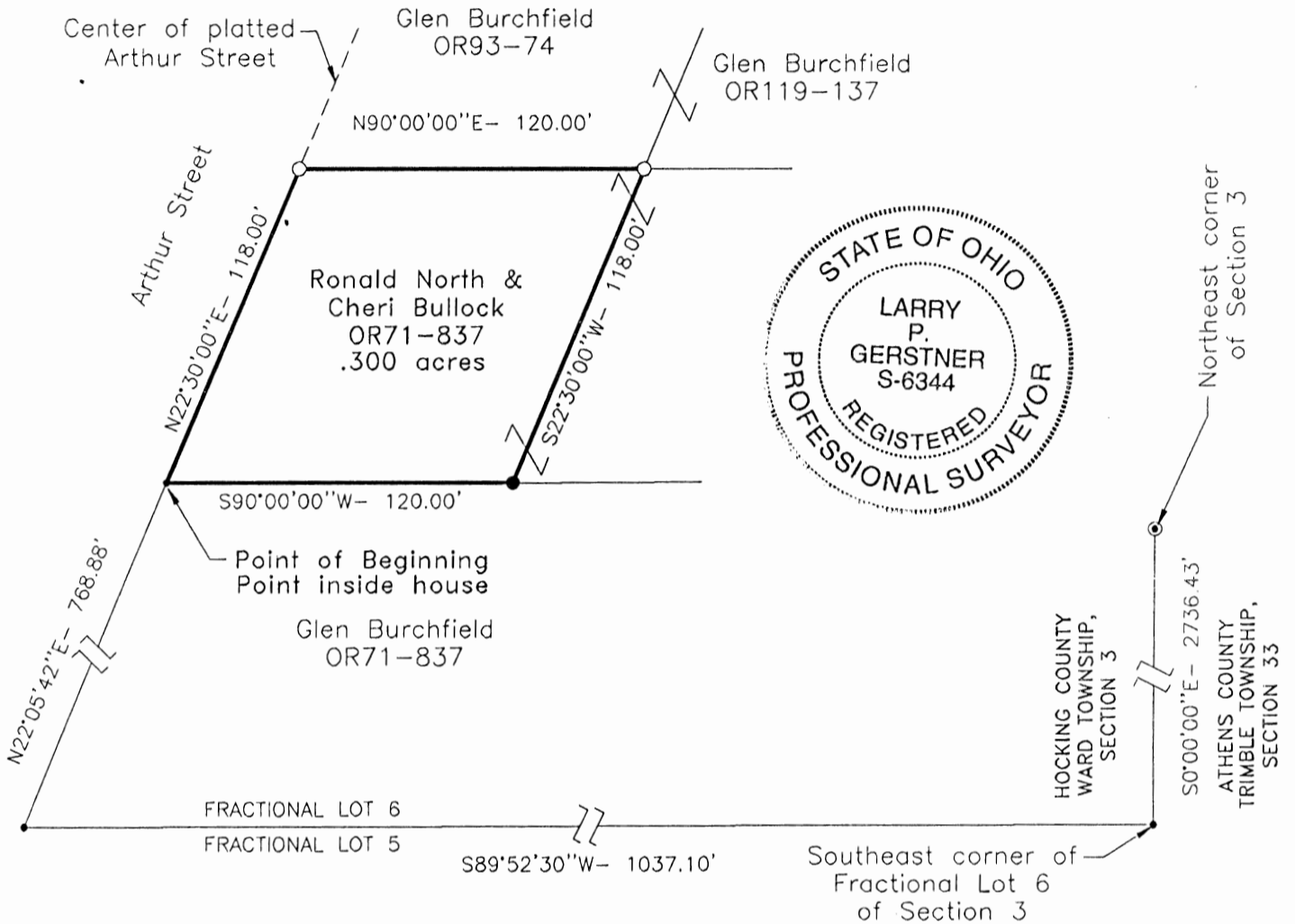
PLAT OF A .300 ACRE TRACT FOR GLEN BURCHFIELD

.300 Acre -
(Word 3)

Situated in Murray City, Ward Township, Hocking County, Ohio; being part of Fractional Lot 7 of the Northeast quarter of Section 3, Township 13, Range 15.

REFERENCES:

- Tax maps
- Deed descriptions
- Previous surveys
- Existing monumentation
- Subdivision plats



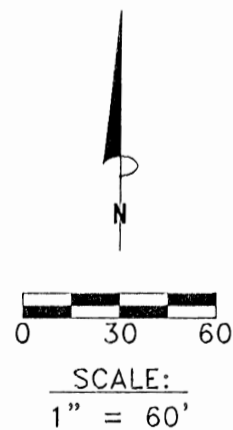
LEGEND

- Point
- 5/8" x 30" iron pin with 1-1/4" plastic ID cap stamped LPG-6344 set
- 5/8" x 30" iron pin with 1-1/4" plastic ID cap stamped LPG-6344 previously set
- ⊙ 1-1/2" iron pipe in concrete found

Approved - Mathematically
Hocking County Engineer's Office

BY JAW DATE 6-16-98

CONDITIONAL APPROVAL/
TRANSFER Not to be used as
separate building site or
transferred as an independent
parcel in the future without
Planning Commission and/or
Health Department approval



REFERENCE BEARING:

The East line of Section 3 as South 0 degrees 00 minutes 00 seconds East. Bearings are based upon an assumed meridian and are to denote angles only.

CERTIFICATION:

I hereby certify that an actual survey was made under my supervision of the premises shown hereon on the 14th day of June, 1998 and that the plat is a correct representation of the premises as described by said survey.

Larry P. Gerstner
Registered Surveyor No. 6344

Survey by: Larry P. Gerstner - Engineering and Surveying
9 East Second Street, Suite A, Logan, Ohio 43138
(740) 385-4260

SURVEY DESCRIPTION OF A .300 ACRE TRACT FOR GLEN BURCHFIELD

Situated in Murray City, Ward Township, Hocking County, Ohio; being part of Fractional Lot 7 of the Northeast quarter of Section 3, Township 13, Range 15; and being more particularly described as follows:

Commencing for reference at a 1-1/2" iron pipe in concrete found at the Northeast corner of Section 3; thence with the East line of Section 3 South 0 degrees 00 minutes 00 seconds East a distance of 2736.43 feet to a point at the Southeast corner of Fractional Lot 6 of Section 3; thence leaving the East line of Section 3 and with the South line of Fractional Lot 6 of Section 3 South 89 degrees 52 minutes 30 seconds West a distance of 1037.10 feet to a point; thence leaving the South line of Fractional Lot 6 of Section 3 North 22 degrees 05 minutes 42 seconds East a distance of 768.88 feet to a point inside a house in the center of platted Arthur Street and being the point of **Beginning** of the tract of land to be described;


thence with the center of platted Arthur Street North 22 degrees 30 minutes 00 seconds East a distance of 118.00 feet to a 5/8" iron pin previously set;

thence leaving the center of platted Arthur Street North 90 degrees 00 minutes 00 seconds East a distance of 120.00 feet to a 5/8" iron pin previously set;


thence South 22 degrees 30 minutes 00 seconds West a distance of 118.00 feet to a 5/8" iron pin set;

thence South 90 degrees 00 minutes 00 seconds West a distance of 120.00 feet to the point of beginning, containing .300 acres more or less, subject to any public or private easements of record.

The above .300 acre survey is intended to describe part of the tract of land as deeded to Ronald North and Cheri Bullock, deed reference Volume OR71, Page 837, Hocking County Recorder's Office. This survey was based upon information obtained from tax maps, deed descriptions, previous surveys, existing monumentation, and subdivision plats. The reference bearing for this survey is the East line of Section 3 as South 0 degrees 00 minutes 00 seconds East. All iron pins set by this survey or previously set are capped by a 1-1/4" plastic identification cap labeled LPG-6344. The above described property was surveyed by Larry P. Gerstner, Ohio Registered Surveyor No. 6344, on June 14, 1998.



Approved - Mathematically
Hocking County Engineer's Office

BY  DATE 6-15-98

CONDITIONAL APPROVAL/
TRANSFER Not to be used as
separate building site or
transferred as an independent
parcel in the future without
Planning Commission and/or
Health Department approval

Survey by:

Larry P. Gerstner - Engineering and Surveying
9 East Second Street, Suite A, Logan, Ohio 43138 385-4260

6

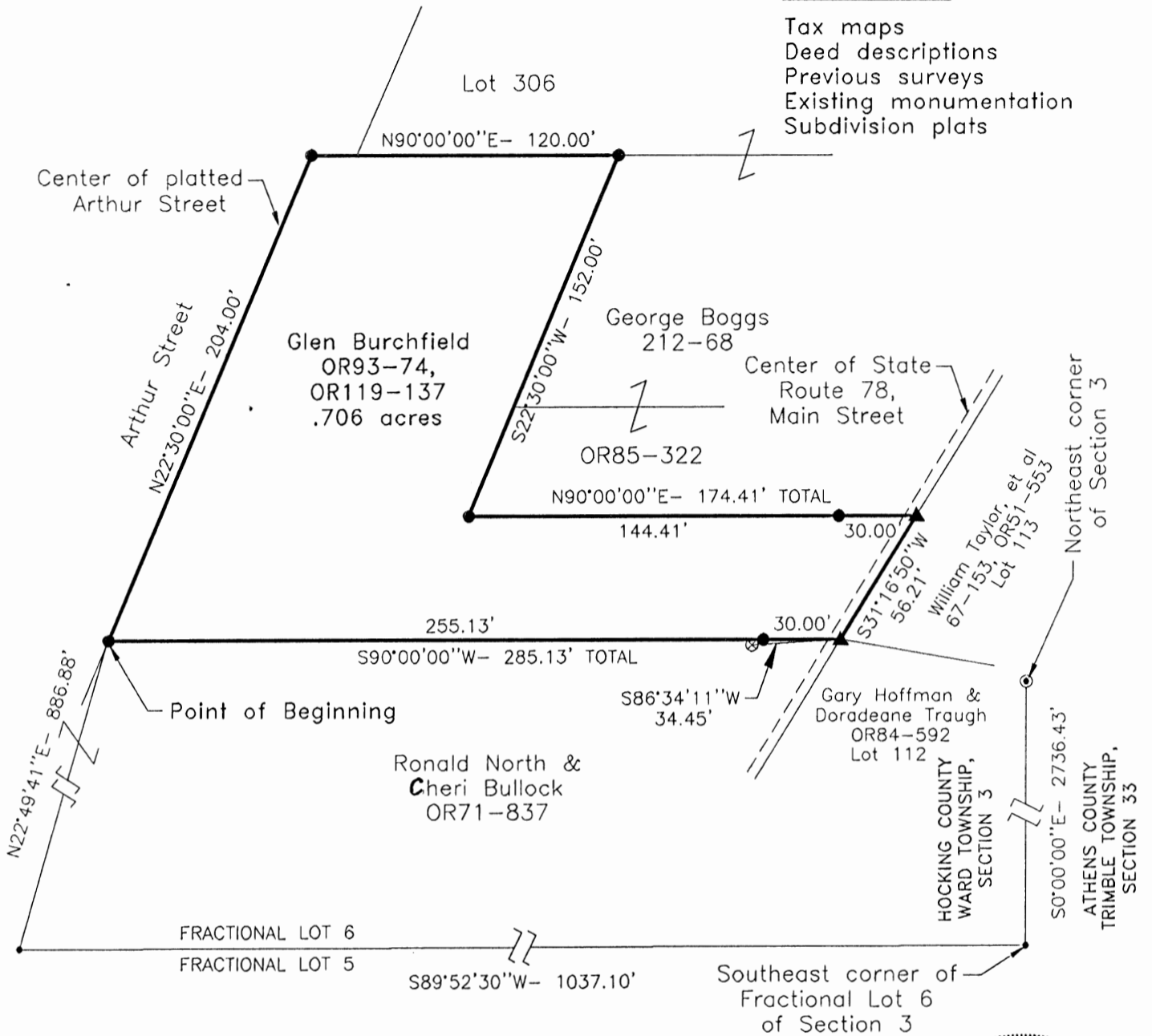
MURRAY CITY
FRAC 7 PT.
(Word 3)

PLAT OF A .706 ACRE TRACT FOR GLEN BURCHFIELD

Situated in Murray City, Ward Township, Hocking County, Ohio; being part of Fractional Lot 7 of the Northeast quarter of Section 3, Township 13, Range 15.



REFERENCES:

- Tax maps
- Deed descriptions
- Previous surveys
- Existing monumentation
- Subdivision plats



LEGEND

- Point
- 5/8" x 30" iron pin with 1-1/4" plastic ID cap stamped LPG-6344 set
- ⊙ 1-1/2" iron pipe in concrete found
- ⊗ 1" OD iron pipe found
- ▲ PK nail set



SCALE:
1" = 60'

Approved - Mathematically
Hocking County Engineer's Office

BY Jy Aw DATE 6-5-98

REFERENCE BEARING:

The East line of Section 3 as South 0 degrees 00 minutes 00 seconds East. Bearings are based upon an assumed meridian and are to denote angles only.

CERTIFICATION:

I hereby certify that an actual survey was made under my supervision of the premises shown hereon on the 30th day of May, 1998 and that the plat is a correct representation of the premises as described by said survey.

Larry P. Gerstner
Registered Surveyor No. 6344

Survey by: Larry P. Gerstner - Engineering and Surveying
9 East Second Street, Suite A, Logan, Ohio 43138
(740) 385-4260

SURVEY DESCRIPTION OF A .706 ACRE TRACT FOR GLEN BURCHFIELD

Situated in Murray City, Ward Township, Hocking County, Ohio; being part of Fractional Lot 7 of the Northeast quarter of Section 3, Township 13, Range 15; and being more particularly described as follows:

Commencing for reference at a 1-1/2" iron pipe in concrete found at the Northeast corner of Section 3; thence with the East line of Section 3 South 0 degrees 00 minutes 00 seconds East a distance of 2736.43 feet to a point at the Southeast corner of Fractional Lot 6 of Section 3; thence leaving the East line of Section 3 and with the South line of Fractional Lot 6 of Section 3 South 89 degrees 52 minutes 30 seconds West a distance of 1037.10 feet to a point; thence leaving the South line of Fractional Lot 6 of Section 3 North 22 degrees 49 minutes 41 seconds East a distance of 886.88 feet to a 5/8" iron pin set in the center of platted Arthur Street and being the point of **Beginning** of the tract of land to be described;

thence with the center of platted Arthur Street North 22 degrees 30 minutes 00 seconds East a distance of 204.00 feet to a 5/8" iron pin set;

thence leaving the center of platted Arthur Street North 90 degrees 00 minutes 00 seconds East a distance of 120.00 feet to a 5/8" iron pin set;

thence South 22 degrees 30 minutes 00 seconds West a distance of 152.00 feet to a 5/8" iron pin set;

thence North 90 degrees 00 minutes 00 seconds East a distance of 174.41 feet to a PK nail set in the pavement of State Route 78, Main Street and passing a 5/8" iron pin set at a distance of 144.41 feet;

thence with the pavement of said Main Street South 31 degrees 16 minutes 50 seconds West a distance of 56.21 feet to a PK nail set, from which a 1" OD iron pipe found bears South 86 degrees 34 minutes 11 seconds West at a distance of 34.45 feet;

thence leaving the pavement of said Main Street South 90 degrees 00 minutes 00 seconds West a distance of 285.13 feet to the point of beginning, passing a 5/8" iron pin set at a distance of 30.00 feet, containing .706 acres more or less, subject to the public easement of said Main Street and any other public or private easements of record.

The above .706 acre survey is intended to describe all of the two tracts as deeded to Glen Burchfield, deed references Volume OR93, Page 74, and Volume OR119, Page 137, both of the Hocking County Recorder's Office. This survey was based upon information obtained from tax maps, deed descriptions, previous surveys, existing monumentation, and subdivision plats. The reference bearing for this survey is the East line of Section 3 as South 0 degrees 00 minutes 00 seconds East. All iron pins set by this survey are capped by a 1-1/4" plastic identification cap labeled LPG-6344. The above described property was surveyed by Larry P. Gerstner, Ohio Registered Surveyor No. 6344, on May 30, 1998.



Approved - Mathematically
Hocking County Engineer's Office

BY JAW DATE 5-5-98

A handwritten signature of Larry P. Gerstner, written in black ink over a horizontal line.

Survey by:

Larry P. Gerstner - Engineering and Surveying
9 East Second Street, Suite A, Logan, Ohio 43138 385-4260

6

MURRAY CITY
FRAC 7PT.
.187Ac.
(Ward 3)

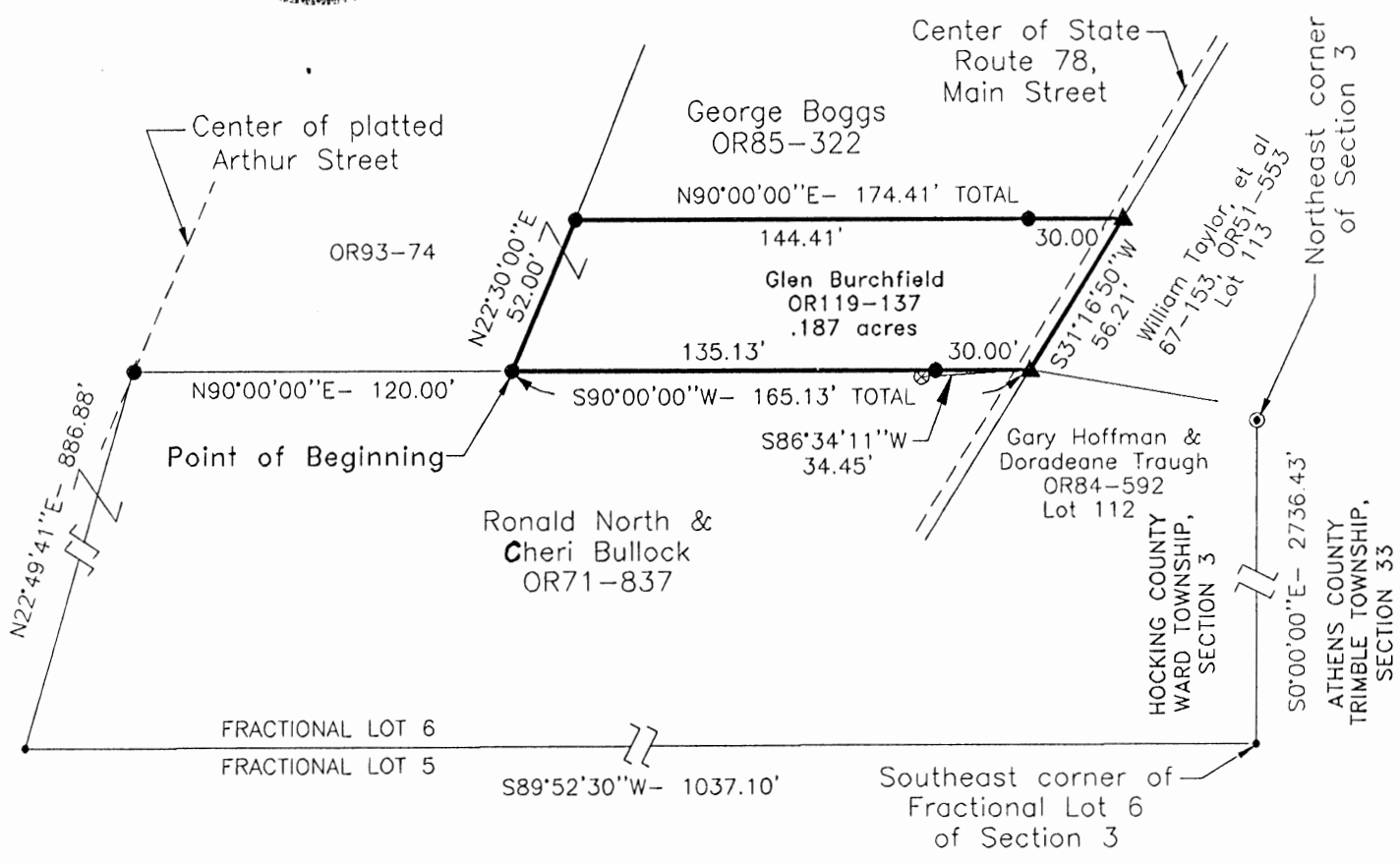
PLAT OF A .187 ACRE TRACT FOR GLEN BURCHFIELD .187Ac.

Situated in Murray City, Ward Township, Hocking County, Ohio; being part of Fractional Lot 7 of the Northeast quarter of Section 3, Township 13, Range 15.



REFERENCES:

- Tax maps
- Deed descriptions
- Previous surveys
- Existing monumentation
- Subdivision plats

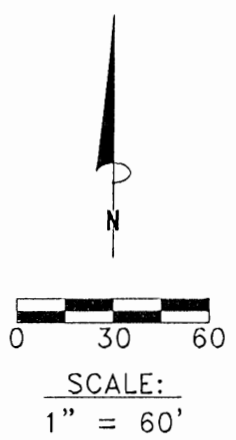


LEGEND

- Point
- 5/8"x 30" iron pin with 1-1/4" plastic ID cap stamped LPG-6344 set
- ⊙ 1-1/2" iron pipe in concrete found
- ⊗ 1" OD iron pipe found
- ▲ PK nail set

CONDITIONAL APPROVAL/ TRANSFER Not to be used as separate building site or transferred as an independent parcel in the future without Planning Commission and/or Health Department approval

Approved - Mathematically *
Hocking County Engineer's Office
BY RSJH DATE 6-15-98



REFERENCE BEARING:

The East line of Section 3 as South 0 degrees 00 minutes 00 seconds East. Bearings are based upon an assumed meridian and are to denote angles only.

CERTIFICATION:

I hereby certify that an actual survey was made under my supervision of the premises shown hereon on the 30th day of May, 1998 and that the plat is a correct representation of the premises as described by said survey.

Larry P. Gerstner
Registered Surveyor No. 6344

Survey by: Larry P. Gerstner - Engineering and Surveying
9 East Second Street, Suite A, Logan, Ohio 43138
(740) 385-4260

SURVEY DESCRIPTION OF A .187 ACRE TRACT FOR GLEN BURCHFIELD

Situated in Murray City, Ward Township, Hocking County, Ohio; being part of Fractional Lot 7 of the Northeast quarter of Section 3, Township 13, Range 15; and being more particularly described as follows:

Commencing for reference at a 1-1/2" iron pipe in concrete found at the Northeast corner of Section 3; thence with the East line of Section 3 South 0 degrees 00 minutes 00 seconds East a distance of 2736.43 feet to a point at the Southeast corner of Fractional Lot 6 of Section 3; thence leaving the East line of Section 3 and with the South line of Fractional Lot 6 of Section 3 South 89 degrees 52 minutes 30 seconds West a distance of 1037.10 feet to a point; thence leaving the South line of Fractional Lot 6 of Section 3 North 22 degrees 49 minutes 41 seconds East a distance of 886.88 feet to a 5/8" iron pin set in the center of platted Arthur Street; thence North 90 degrees 00 minutes 00 seconds East a distance of 120.00 feet to a 5/8" iron pin set and being the point of **Beginning** of the tract of land to be described;

thence North 22 degrees 30 minutes 00 seconds East a distance of 52.00 feet to a 5/8" iron pin set;

thence North 90 degrees 00 minutes 00 seconds East a distance of 174.41 feet to a PK nail set in the pavement of State Route 78, Main Street and passing a 5/8" iron pin set at a distance of 144.41 feet;

thence with the pavement of said Main Street South 31 degrees 16 minutes 50 seconds West a distance of 56.21 feet to a PK nail set, from which a 1" OD iron pipe found bears South 86 degrees 34 minutes 11 seconds West at a distance of 34.45 feet;

thence leaving the pavement of said Main Street South 90 degrees 00 minutes 00 seconds West a distance of 165.13 feet to the point of beginning, passing a 5/8" iron pin set at a distance of 30.00 feet, containing .187 acres more or less, subject to the public easement of said Main Street and any other public or private easements of record.

The above .187 acre survey is intended to describe all of the tract of land as deeded to Glen Burchfield, deed reference Volume OR119, Page 137, Hocking County Recorder's Office. This survey was based upon information obtained from tax maps, deed descriptions, previous surveys, existing monumentation, and subdivision plats. The reference bearing for this survey is the East line of Section 3 as South 0 degrees 00 minutes 00 seconds East. All iron pins set by this survey are capped by a 1-1/4" plastic identification cap labeled LPG-6344. The above described property was surveyed by Larry P. Gerstner, Ohio Registered Surveyor No. 6344, on May 30, 1998.



A handwritten signature of Larry P. Gerstner in cursive script, written over a horizontal line.

Approved - Mathematically *
Hocking County Engineer's Office

BY RSJH DATE 6-15-98

* CONDITIONAL APPROVAL/
TRANSFER Not to be used as
separate building site or
transferred as an independent
parcel in the future without
Planning Commission and/or
Health Department approval

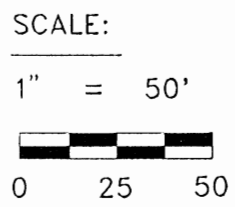
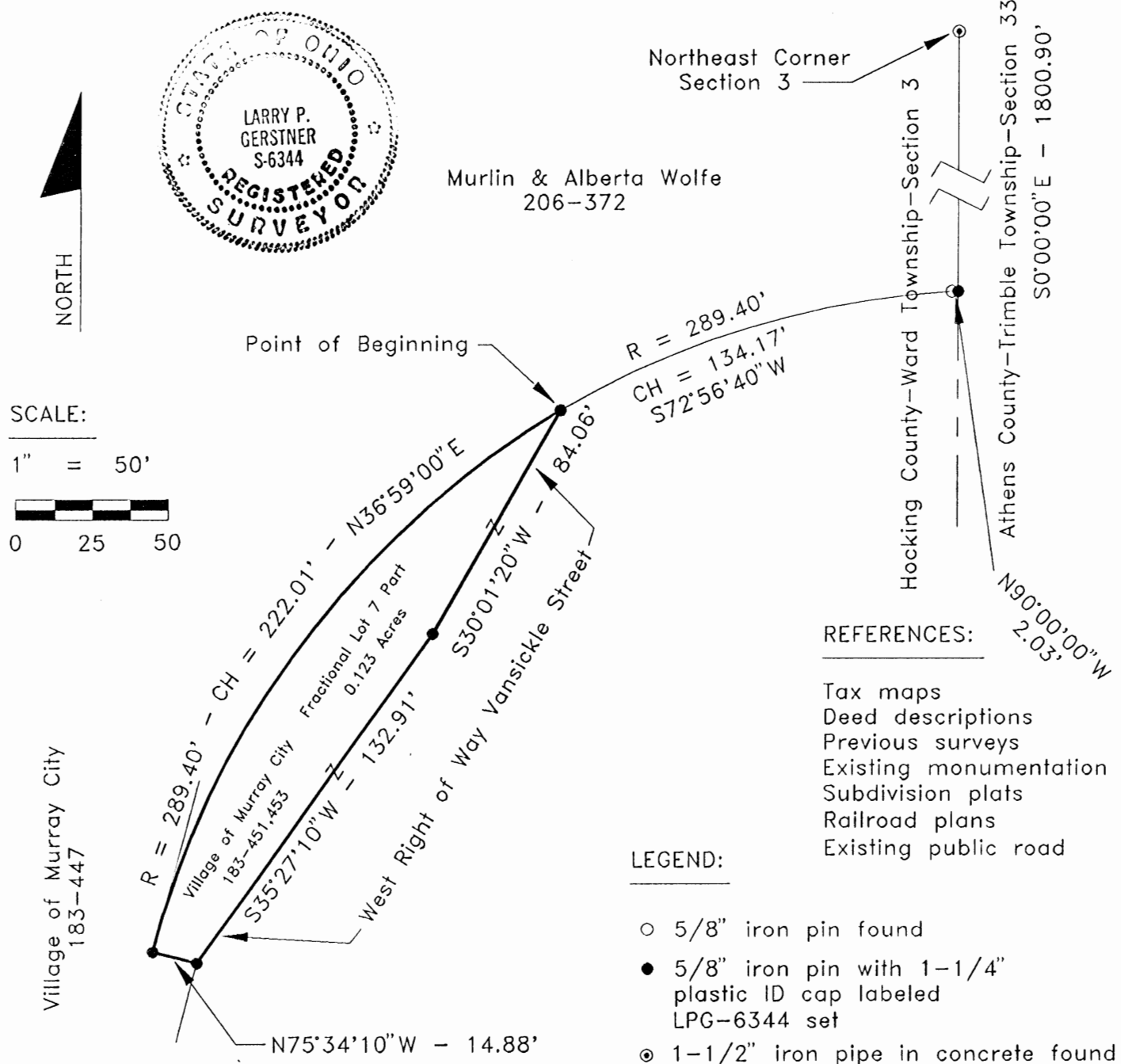
Survey by:

Larry P. Gerstner - Engineering and Surveying
9 East Second Street, Suite A, Logan, Ohio 43138 385-4260

MURRAY CITY
.123 AC.
Frac 7P.

PLAT OF A 0.123 ACRE TRACT FOR MURLIN AND ALBERTA WOLFE

Situated in Murray City, Ward Township, Hocking County, Ohio; being part of Fractional Lot 7 of the Northeast quarter of Section 3, Township 13, Range 15.



- REFERENCES:
- Tax maps
 - Deed descriptions
 - Previous surveys
 - Existing monumentation
 - Subdivision plats
 - Railroad plans
 - Existing public road

- LEGEND:
- 5/8" iron pin found
 - 5/8" iron pin with 1-1/4" plastic ID cap labeled LPG-6344 set
 - ⊙ 1-1/2" iron pipe in concrete found

REFERENCE BEARING:

The East line of Section 3 as South 0 degrees 00 minutes 00 seconds East.

I hereby certify that an actual survey was made under my supervision of the premises shown hereon on the 28th day of March, 1995 and that the plat is a correct representation of the premises as described by said survey.

Approved Mathematically
Hocking County Engineer's office
By *gaw* Date 4-10-95

CONDITIONAL APPROVAL/TRANSFER-Not to be used as separate building site. If transferred to an independent parcel, it must be approved by the Planning Commission and the Board of Health.

Larry P. Gerstner
Registered Surveyor No. 6344

Survey by: Larry P. Gerstner - Engineering and Surveying
119 West Main St., Logan, Ohio 43138 385-4260

SURVEY DESCRIPTION OF A .123 ACRE TRACT FOR MURLIN AND ALBERTA WOLFE

Situated in Murray City, Ward Township, Hocking County, Ohio; being part of Fractional Lot 7 of the Northeast quarter of Section 3, Township 13, Range 15; and being more particularly described as follows:

Commencing for reference at a 1-1/2" iron pipe in concrete found at the Northeast corner of Section 3; thence with the East line of Section 3 South 0 degrees 00 minutes 00 seconds East a distance of 1800.90 feet to a 5/8" iron pin set; thence leaving the East line of Section 3 North 90 degrees 00 minutes 00 seconds West a distance of 2.03 feet to a 5/8" iron pin found; thence with a curve to the left having a radius of 289.40 feet and a chord bearing South 72 degrees 56 minutes 40 seconds West a distance of 134.17 feet to a 5/8" iron pin set on the West right of way of Vansickle Street and being the point of Beginning of the tract of land to be described;

thence with the West right of way of Vansickle Street the following two bearings and distances:

1) South 30 degrees 01 minutes 20 seconds West a distance of 84.06 feet to a 5/8" iron pin set;

2) South 35 degrees 27 minutes 10 seconds West a distance of 132.91 feet to a 5/8" iron pin set;

thence leaving the West right of way of Vansickle Street North 75 degrees 34 minutes 10 seconds West a distance of 14.88 feet to a 5/8" iron pin set;

thence with a curve to the right having a radius of 289.40 feet and a chord bearing North 36 degrees 59 minutes 00 seconds East a distance of 222.01 feet to the point of beginning containing .123 acres more or less, subject to any public or private easements of record.

The above .123 acre survey is intended to describe part of the tract as deeded to the Village of Murray City, deed reference Volume 183, Pages 451 and 453, Hocking County Recorder's Office. This survey was based upon information obtained from tax maps, deed descriptions, previous surveys, existing monumentation, subdivision plats, railroad plans, and an existing public road. The reference bearing for this survey is the East line of Section 3 as South 0 degrees 00 minutes 00 seconds East. All iron pins set by this survey are capped by a 1-1/4" plastic identification cap labeled LPG-6344. The above described property was surveyed by Larry P. Gerstner, Ohio Registered Surveyor No. 6344, on March 28, 1995.

Approved Mathematically
Hocking County Engineer's office
JAW Date 4-10-95



CONDITIONAL APPROVAL/TRANSFER-Not to be used as separate building site. To be considered as an independent parcel must be approved by Planning Commission and Public Works Dept. approval.

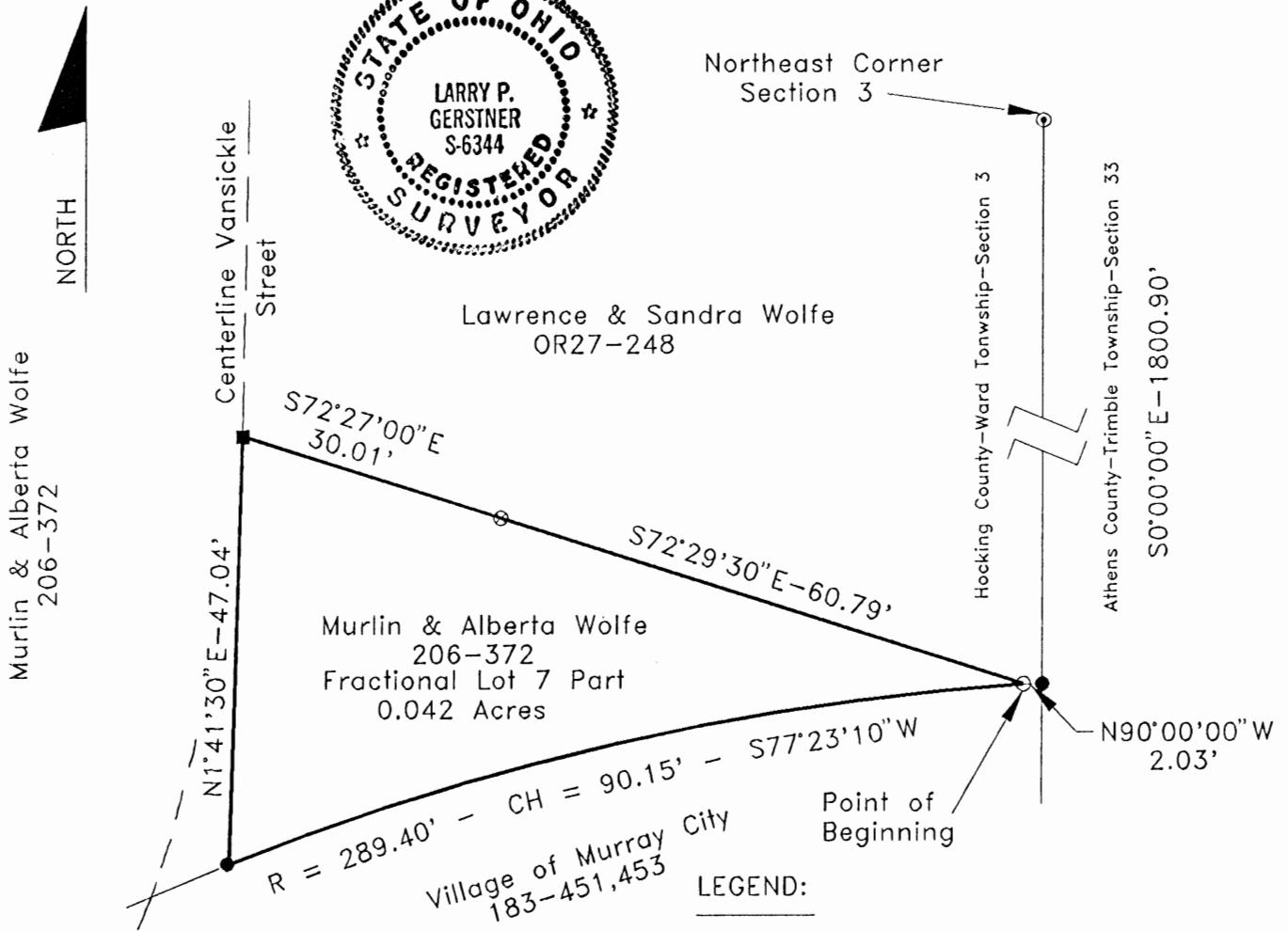
Larry P. Gerstner

Survey by:
Larry P. Gerstner - Engineering and Surveying
119 West Main Street, Logan, Ohio 43138 385-4260

MURRAY CITY
0.042 AC.
Fractional


PLAT OF 0.042 ACRE TRACT FOR THE TRUSTEES OF THE PILGRIM HOLINESS CHURCH

Situated in Murray City, Ward Township, Hocking County, Ohio; being part of Fractional Lot 7 of the Northeast quarter of Section 3, Township 13, Range 15.



SCALE:

1" = 20'



REFERENCES:

- Tax maps
- Deed descriptions
- Previous surveys
- Existing monumentation
- Subdivision plats
- Railroad plans
- Existing public road

LEGEND:

- 5/8" iron pin found
- 5/8" iron pin with 1-1/4" plastic ID cap labeled LPG-6344 set
- Railroad spike found
- ⊙ 1-1/2" iron pipe in concrete found
- ⊗ 5/8" iron pin with 1-1/4" plastic ID cap labeled TCW-6473 found

REFERENCE BEARING:

The East line of Section 3 as South 0 degrees 00 minutes 00 seconds East.

I hereby certify that an actual survey was made under my supervision of the premises shown hereon on the 28th day of March, 1995 and that the plat is a correct representation of the premises as described by said survey.

Approved Mathematically

Hocking County Engineer's office

By *JM CK* Date *4-7-95*
Survey by: Larry P. Gerstner

CONDITIONAL APPROVAL/TRANSFER-Not to be used as separate building site or transferred as an independent parcel in the future without Planning Commission and/or health Dept. approval.

Registered Surveyor No. 6344

Engineering and Surveying
119 West Main St., Logan, Ohio 43138 385-4260

SURVEY DESCRIPTION OF A .042 ACRE TRACT FOR
THE TRUSTEES OF THE PILGRAM HOLINESS CHURCH

Situated in Murray City, Ward Township, Hocking County, Ohio; being part of Fractional Lot 7 of the Northeast quarter of Section 3, Township 13, Range 15; and being more particularly described as follows:

Commencing for reference at a 1-1/2" iron pipe in concrete found at the Northeast corner of Section 3; thence with the East line of Section 3 South 0 degrees 00 minutes 00 seconds East a distance of 1800.90 feet to a 5/8" iron pin set; thence leaving the East line of Section 3 North 90 degrees 00 minutes 00 seconds West a distance of 2.03 feet to a 5/8" iron pin found and being the point of Beginning of the tract of land to be described;

thence with a curve to the left having a radius of 289.40 feet and a chord bearing South 77 degrees 23 minutes 10 seconds West a distance of 90.15 feet to a 5/8" iron pin set;

thence North 1 degree 41 minutes 30 seconds East a distance of 47.04 feet to a railroad spike found in the center of Vansickle Street;

thence South 72 degrees 27 minutes 00 seconds East a distance of 30.01 feet to a 5/8" iron pin with plastic ID cap labeled TCW-6473 found;

thence South 72 degrees 29 minutes 30 seconds East a distance of 60.79 feet to the point of beginning containing .042 acres more or less, subject to the public easement of Vansickle Street and any private easements of record.

The above .042 acre survey is intended to describe part of the 1.16 acre tract as deeded to Murlin and Alberta Wolfe, deed reference Volume 206, Page 372, Hocking County Recorder's Office. This survey was based upon information obtained from tax maps, deed descriptions, previous surveys, existing monumentation, subdivision plats, railroad plans, and an existing public road. The reference bearing for this survey is the East line of Section 3 as South 0 degrees 00 minutes 00 seconds East. All iron pins set by this survey are capped by a 1-1/4" plastic identification cap labeled LPG-6344. The above described property was surveyed by Larry P. Gerstner, Ohio Registered Surveyor No. 6344, on March 28, 1995.

Approved Mathematically *
Hocking County Engineer's office
By *FN CK* Date 4-7-95



* CONDITIONAL APPROVAL/TRANSFER-Not to be used as separate building site - transferred as an independent parcel in the future without Planning Commission and/or health Dept. approval.

Larry P. Gerstner

Survey by:
Larry P. Gerstner - Engineering and Surveying
119 West Main Street, Logan, Ohio 43138 385-4260

MURRAY CITY
 Fra. Lot 7 Pt.
 .126 Ac.

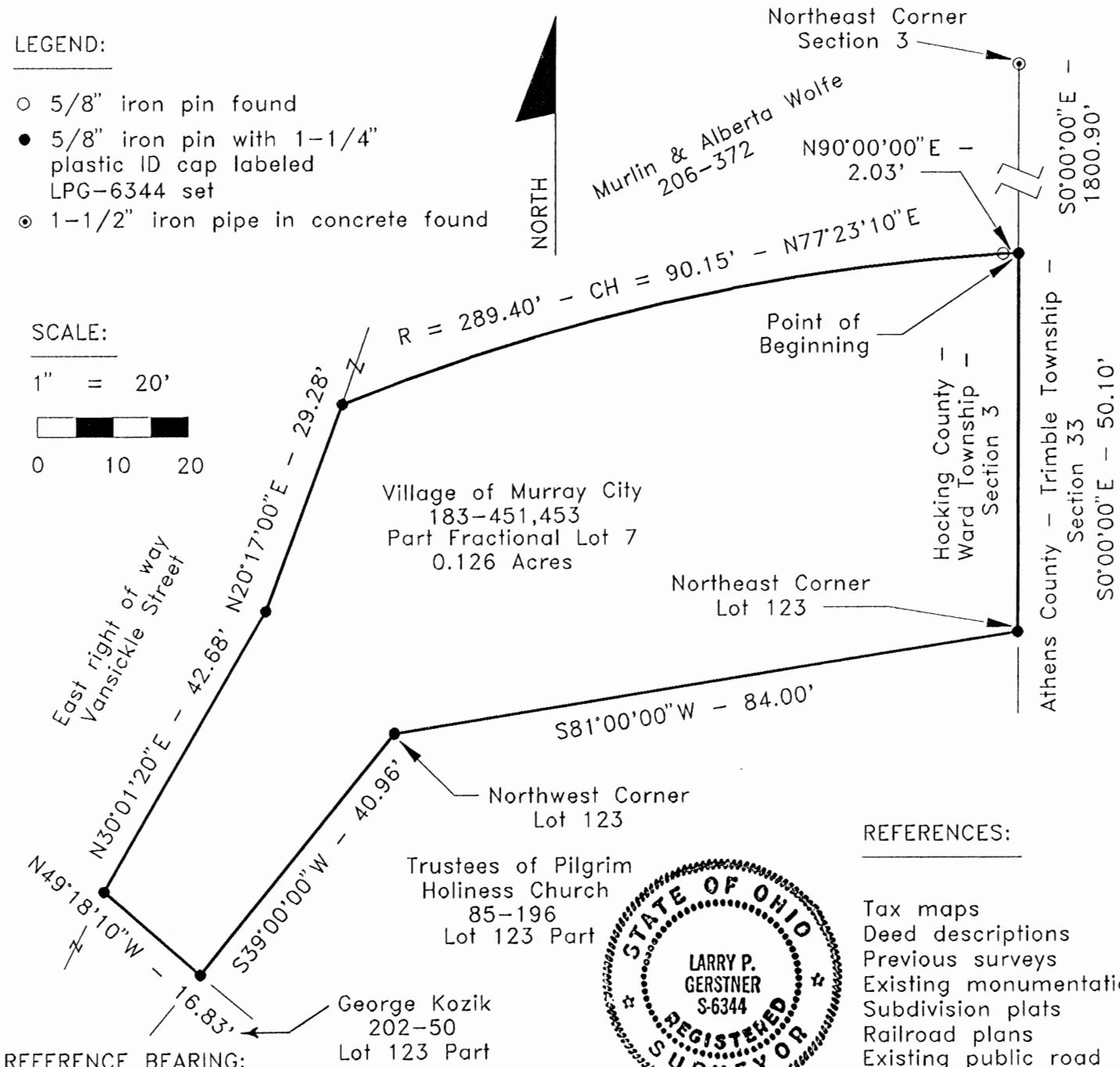
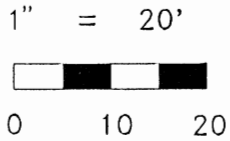
PLAT OF 0.126 ACRE TRACT FOR THE TRUSTEES OF THE PILGRIM HOLINESS CHURCH

Situated in Murray City, Ward Township, Hocking County, Ohio; being part of Fractional Lot 7 of the Northeast quarter of Section 3, Township 13, Range 15.

LEGEND:


- 5/8" iron pin found
- 5/8" iron pin with 1-1/4" plastic ID cap labeled LPG-6344 set
- ⊙ 1-1/2" iron pipe in concrete found

SCALE:



REFERENCES:

- Tax maps
- Deed descriptions
- Previous surveys
- Existing monumentation
- Subdivision plats
- Railroad plans
- Existing public road



REFERENCE BEARING:

The East line of Section 3 as South 0 degrees 00 minutes 00 seconds East.

I hereby certify that an actual survey was made under my supervision of the premises shown hereon on the 28th day of March, 1995 and that the plat is a correct representation of the premises as described by said survey.

Approved: Mathematically
 Hocking County Engineer's office
 MCK Date 4-6-95
 Survey by:

Larry P. Gerstner - Engineering and Surveying
 119 West Main St., Logan, Ohio 43138 385-4260

Larry P. Gerstner
 Registered Surveyor No. 6344

SURVEY DESCRIPTION OF A .126 ACRE TRACT FOR
THE TRUSTEES OF THE PILGRAM HOLINESS CHURCH

Situated in Murray City, Ward Township, Hocking County, Ohio; being part of Fractional Lot 7 of the Northeast quarter of Section 3, Township 13, Range 15; and being more particularly described as follows:

Commencing for reference at a 1-1/2" iron pipe in concrete found at the Northeast corner of Section 3; thence with the East line of Section 3 South 0 degrees 00 minutes 00 seconds East a distance of 1800.90 feet to a 5/8" iron pin set and being the point of Beginning of the tract of land to be described;

thence continuing with the East line of Section 3 South 0 degrees 00 minutes 00 seconds East a distance of 50.10 feet to a 5/8" iron pin set at the Northeast corner of Lot 123 of the George Vansickle Addition to the Village of Murray City as recorded in Village Plat Book 2, Page 133, Hocking County Recorder's Office;

thence leaving the East line of Section 3 and with the North line of said Lot 123 South 81 degrees 00 minutes 00 seconds West a distance of 84.00 feet to a 5/8" iron pin set at the Northwest corner of said Lot 123;

thence with the West line of said Lot 123 South 39 degrees 00 minutes 00 seconds West a distance of 40.96 feet to a 5/8" iron pin set;

thence North 49 degrees 18 minutes 10 seconds West a distance of 16.83 feet to a 5/8" iron pin set at the East right of way of Vansickle Street;

thence with the East right of way of Vansickle Street the following two bearings and distances:

1) North 30 degrees 01 minutes 20 seconds East a distance of 42.68 feet to a 5/8" iron pin set;

2) North 20 degrees 17 minutes 00 seconds East a distance of 29.28 feet to a 5/8" iron pin set;

thence leaving the East right of way of Vansickle Street and with a curve to the right having a radius of 289.40 feet and a chord bearing North 77 degrees 23 minutes 10 seconds East a distance of 90.15 feet to a 5/8" iron pin found;

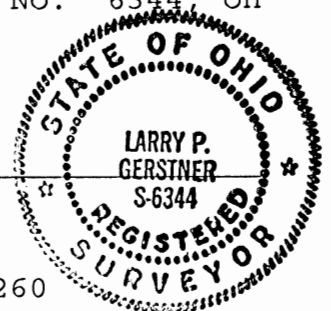
thence North 90 degrees 00 minutes 00 seconds East a distance of 2.03 to the point of beginning containing .126 acres more or less, subject to any public or private easements of record.

The above .126 acre survey is intended to describe part of the tract as deeded to the Village of Murray City, deed reference Volume 183, Pages 451 and 453, Hocking County Recorder's Office. This survey was based upon information obtained from tax maps, deed descriptions, previous surveys, existing monumentation, subdivision plats, railroad plans, and an existing public road. The reference bearing for this survey is the East line of Section 3 as South 0 degrees 00 minutes 00 seconds East. All iron pins set by this survey are capped by a 1-1/4" plastic identification cap labeled LPG-6344. The above described property was surveyed by Larry P. Gerstner, Ohio Registered Surveyor No. 6344, on March 28, 1995.

Approver: Mathematically
Hocking County Engineer's office
By: *AGCK* Date: 4-6-95

CONDITIONAL APPROVAL/TRANSFER-Not to be used as separate building site or transferred as an independent parcel in the future without Planning Commission and Board of Zoning Appeals approval.

Larry P. Gerstner



Survey by:
Larry P. Gerstner - Engineering and Surveying
119 West Main Street, Logan, Ohio 43138 385-4260


PLAT OF 0.181 ACRE LOT 123 PART FOR
THE TRUSTEES OF THE PILGRIM HOLINESS CHURCH

MURRAY CITY
0 LOT 123 PT.
0.181 AC.

Situated in Murray City, Ward Township, Hocking County, Ohio; being part of Lot 123 of the George Vansickle Addition to the Village of Murray City as recorded in Village Plat Book 2, Page 133, Hocking County Recorder's Office; being part of Section 3, Township 13, Range 15.


LEGEND:

- 5/8" iron pin with 1-1/4" plastic ID cap labeled LPG-6344 set
- 1-1/2" iron pipe in concrete found



SCALE:

1" = 20'



0 10 20

REFERENCES:

- Tax maps
- Deed descriptions
- Previous surveys
- Existing monumentation
- Subdivision plats
- Railroad plans
- Existing public road

REFERENCE BEARING:

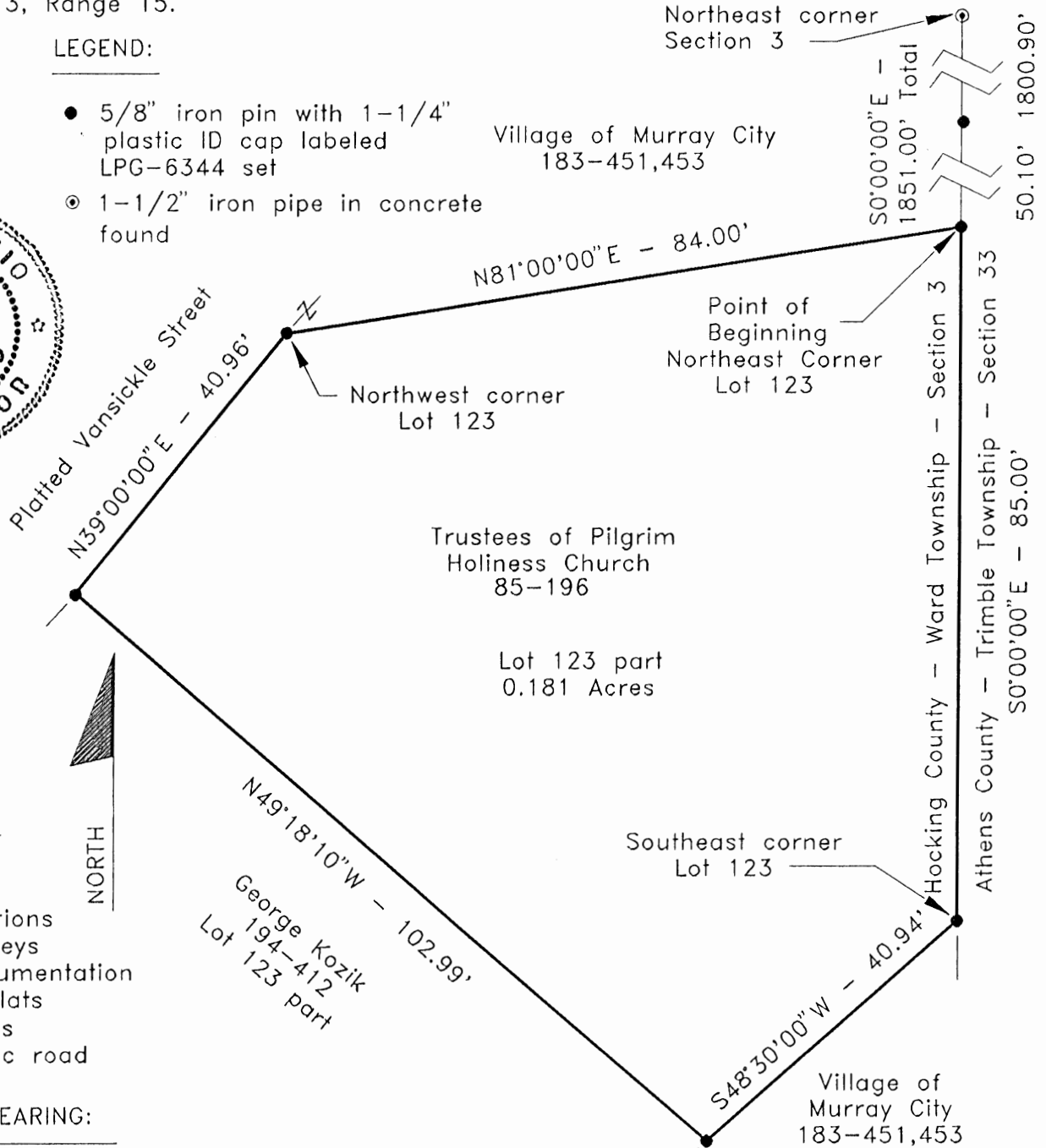
East line of Section 3 as South 0 degrees 00 minutes 00 seconds East.

I hereby certify that an actual survey was made under my supervision of the premises shown hereon on the 28th day of March, 1995 and that the plat is a correct representation of the premises as described by said survey.

Approved: Mathematica
Hocking County Engineer's Office
By *R. FN* Date *4-4-95*

Larry P. Gerstner
Registered Surveyor No. 6344

Survey by: Larry P. Gerstner - Engineering and Surveying
119 West Main St., Logan, Ohio 43138 385-4260



SURVEY DESCRIPTION OF A .181 ACRE LOT 123 PART FOR
THE TRUSTEES OF THE PILGRAM HOLINESS CHURCH

Situated in Murray City, Ward Township, Hocking County, Ohio; being part of Lot 123 of the George Vansickle Addition to the Village of Murray City as recorded in Village Plat Book 2, Page 133, Hocking County Recorder's Office; being part of Section 3, Township 13, Range 15; and being more particularly described as follows:

Commencing for reference at a 1-1/2" iron pipe in concrete found at the Northeast corner of Section 3; thence with the East line of Section 3 South 0 degrees 00 minutes 00 seconds East a distance of 1851.00 feet to a 5/8" iron pin set at the Northeast corner of said Lot 123, passing a 5/8" iron pin set at a distance of 1800.90 feet, and being the point of Beginning of the tract of land to be described;

thence continuing with the East line of Section 3 and the East line of Lot 123 South 0 degrees 00 minutes 00 seconds East a distance of 85.00 feet to a 5/8" iron pin set at the Southeast corner of said Lot 123;

thence leaving the East line of Section 3 and with the Southeast line of said Lot 123 South 48 degrees 30 minutes 00 seconds West a distance of 40.94 feet to a 5/8" iron pin set;

thence North 49 degrees 18 minutes 10 seconds West a distance of 102.99 feet to a 5/8" iron pin set on the West line of said Lot 123;

thence North 39 degrees 00 minutes 00 seconds East a distance of 40.96 feet to a 5/8" iron pin set at the Northwest corner of said Lot 123;

thence with the North line of said Lot 123 North 81 degrees 00 minutes 00 seconds East a distance of 84.00 feet to the point of beginning containing .181 acres more or less, subject to any public or private easements of record.

The above .181 acre survey is intended to describe part of Lot 123 of the Village of Murray City as deeded to the Trustees of the Pilgram Holiness Church, deed reference Volume 85, Page 196, Hocking County Recorder's Office. This survey was based upon information obtained from tax maps, deed descriptions, previous surveys, existing monumentation, subdivision plats, railroad plans, and an existing public road. The reference bearing for this survey is the East line of Section 3 as South 0 degrees 00 minutes 00 seconds East. All iron pins set by this survey are capped by a 1-1/4" plastic identification cap labeled LPG-6344. The above described property was surveyed by Larry P. Gerstner, Ohio Registered Surveyor No. 6344, on March 28, 1995.



Approved: Matthew J.
Hocking County Recorder's Office
By *RTH* Date *4-4-95*

A handwritten signature of Larry P. Gerstner, written in cursive over a horizontal line.

Survey by:
Larry P. Gerstner - Engineering and Surveying
119 West Main Street, Logan, Ohio 43138 385-4260

MURRAY CITY
 LOTS 115+116 PLS.
 .117 Ac.

PLAT OF A 0.117 ACRE LOTS 115 AND 116 FOR LESTER AND BEVERLY PONN

Situated in Murray City, Ward Township, Hocking County, Ohio; being all of Lots 115 and 116 of the George Vansickle Addition to the Village of Murray City as recorded in Village Plat Book 2, Page 133, Hocking County Recorder's Office; being part of Fractional Lot 6 of Section 3, Township 13, Range 15.

Approved - Mathematically
 Hocking County Engineer's Office

MAW Date 4-18-95

REFERENCE BEARING:

The East line of Section 3 as South 0 degrees 00 minutes 00 seconds East.

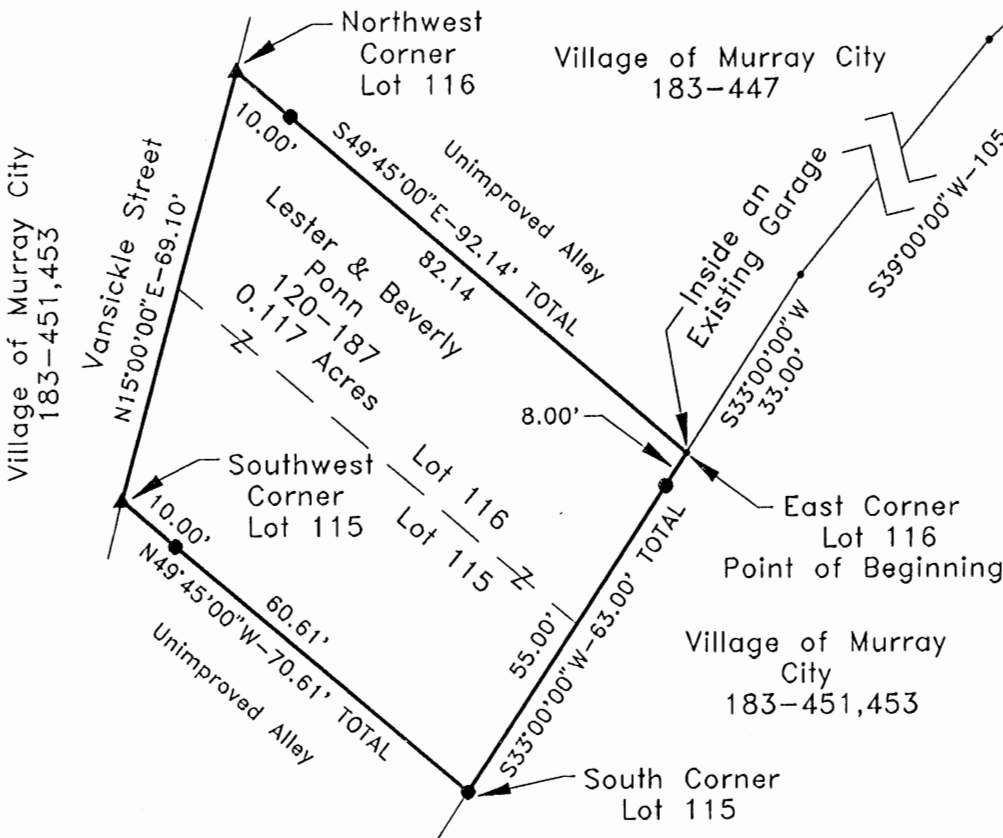

I hereby certify that an actual survey was made under my supervision of the premises shown hereon the 3rd day of April, 1995 and that the plat is a correct representation of the premises as described by said survey.

Larry P. Gerstner

Registered Surveyor No. 6344

SCALE:

1" = 30'



REFERENCES:

- Tax maps
- Deed descriptions
- Previous surveys
- Existing monumentation
- Subdivision plats

LEGEND:

- Point
- 5/8" iron pin with 1-1/4" plastic ID cap labeled LPG-6344 set
- ▲ PK nail set
- ⊙ 1-1/2" iron pipe in concrete found

Survey by: Larry P. Gerstner - Engineering and Surveying
 119 West Main St., Logan, Ohio 43138 385-4260

SURVEY DESCRIPTION OF A .117 ACRE LOTS 115 AND 116

FOR LESTER AND BEVERLY PONN

Situated in Murray City, Ward Township, Hocking County, Ohio; being all of Lots 115 and 116 of the George Vansickle Addition to the Village of Murray City as recorded in Village Plat Book 2, Page 133, Hocking County Recorder's Office; being part of Fractional Lot 6 of Section 3, Township 13, Range 15; and being more particularly described as follows:

Commencing for reference at a 1-1/2" iron pipe in concrete found at the Northeast corner of Section 3; thence with the East line of Section 3 South 0 degrees 00 minutes 00 seconds East a distance of 1936.00 feet to a 5/8" iron pin set at the Southeast corner of Lot 123 of Murray City; thence leaving the East line of Section 3 South 48 degrees 30 minutes 00 seconds West a distance of 131.25 feet to a point; thence South 39 degrees 00 minutes 00 seconds West a distance of 105.75 feet to a point; thence South 33 degrees 00 minutes 00 seconds West a distance of 33.00 feet to a point inside an existing garage at the East corner of Lot 116 of Murray City and being the point of Beginning of the tract of land to be described;

thence with the Southeast line of Lots 116 and 115 South 33 degrees 00 minutes 00 seconds West a distance of 63.00 feet to a 5/8" iron pin set at the South corner of Lot 115 of Murray City and passing a 5/8" iron pin set at a distance of 8.00 feet;

thence with the Southwest line of Lot 115 of Murray City North 49 degrees 45 minutes 00 seconds West a distance of 70.61 feet to a PK nail set in the pavement of Vansickle Street at the Southwest corner of Lot 115 of Murray City and passing a 5/8" iron pin set at a distance of 60.61 feet;

thence with the West line of Lots 115 and 116 of Murray City North 15 degrees 00 minutes 00 seconds East a distance of 69.10 feet to a PK nail set in the pavement of Vansickle Street at the Northwest corner of Lot 116 of Murray City;

thence with the Northeast line of Lot 116 of Murray City South 49 degrees 45 minutes 00 seconds East a distance of 92.14 feet to the point of beginning, passing a 5/8" iron pin set at a distance of 10.00 feet, and containing .117 acres more or less, subject to the public easement of Vansickle Street and any private easements of record.

The above .117 acre survey is intended to describe all of Lots 115 and 116 of Murray City as deeded to the Lester and Beverly Ponn, deed reference Volume 120, Page 187, Hocking County Recorder's Office. This survey was based upon information obtained from tax maps, deed descriptions, previous surveys, existing monumentation, and subdivision plats. The reference bearing for this survey is the East line of Section 3 as South 0 degrees 00 minutes 00 seconds East. All iron pins set by this survey are capped by a 1-1/4" plastic identification cap labeled LPG-6344. The above described property was surveyed by Larry P. Gerstner, Ohio Registered Surveyor No. 6344, on April 3, 1995.



Approved - Mathematically
Hocking County Engineer's office
By *JAW* Date 4-18-95

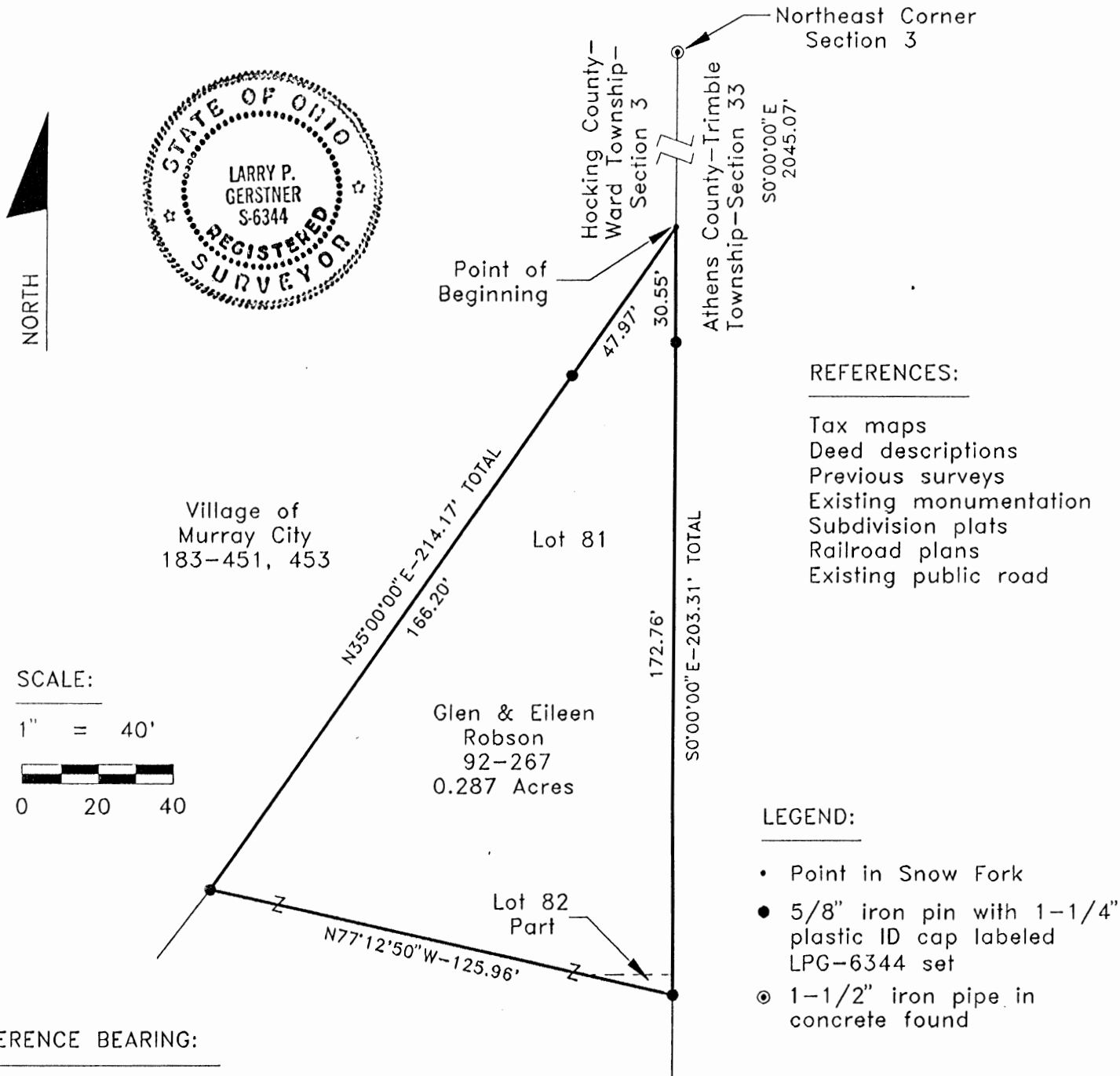
A handwritten signature of Larry P. Gerstner, written in black ink over a horizontal line.

Survey by:
Larry P. Gerstner - Engineering and Surveying

PLAT OF A 0.287 ACRE TRACT FOR CINDY ROBSON

MURRAY CITY
LOTS 81+82 P+3

Situated in Murray City, Ward Township, Hocking County, Ohio; being part of Lots 81 and 82, both of the Columbus and Hocking Coal and Iron Co. Subdivision of Murray City as recorded in Village Plat Book 1, Pages 101 and 102, Hocking County Recorders' Office; being part of Fractional Lot 6 of the Northeast quarter of Section 3, Township 13, Range 15.



Village of Murray City
183-451, 453

Lot 81

Glen & Eileen Robson
92-267
0.287 Acres

Lot 82 Part

REFERENCES:

- Tax maps
- Deed descriptions
- Previous surveys
- Existing monumentation
- Subdivision plats
- Railroad plans
- Existing public road

LEGEND:

- Point in Snow Fork
- 5/8" iron pin with 1-1/4" plastic ID cap labeled LPG-6344 set
- ⊙ 1-1/2" iron pipe in concrete found

REFERENCE BEARING:

The East line of Section 3 as South 0 degrees 00 minutes 00 seconds East.

I hereby certify that an actual survey was made under my supervision of the premises shown hereon on the 6th day of June, 1995 and that the plat is a correct representation of the premises as described by said survey.

Approved Mathematically
Hocking County Engineer's office
Date 6-13-95

Larry P. Gerstner
Registered Surveyor No. 6344

Survey by: *Lot 81+82* Larry P. Gerstner - Engineering and Surveying
119 West Main St., Logan, Ohio 43138 385-4260

SURVEY DESCRIPTION OF A .287 ACRE TRACT FOR CINDY ROBSON

Situated in Murray City, Ward Township, Hocking County, Ohio; being part of Lots 81 and Lot 82, both of the Columbus and Hocking Coal and Iron Co. Subdivision of Murray City as recorded in Village Plat Book 1, Pages 101 and 102, Hocking County Recorder's Office; being part of Fractional Lot 6 of the Northeast quarter of Section 3, Township 13, Range 15; and being more particularly described as follows:

Commencing for reference at a 1-1/2" iron pipe in concrete found at the Northeast corner of Section 3; thence with the East line of Section 3 South 0 degrees 00 minutes 00 seconds East a distance of 2045.07 feet to a point in Snow Fork at the North corner of said Lot 81 of Murray City and being the point of Beginning of the tract of land to be described;

thence continuing with the East line of Section 3 and the East line of said Lots 81 and 82 of Murray City South 0 degrees 00 minutes 00 seconds East a distance of 203.31 feet to a 5/8" iron pin set and passing a 5/8" iron pin set at a distance of 30.55 feet;

thence leaving the East line of Section 3 North 77 degrees 12 minutes 50 seconds West a distance of 125.96 feet to a 5/8" iron pin set on the Northwest line of said Lot 81 of Murray City;

thence with the Northwest line of said Lot 81 of Murray City North 35 degrees 00 minutes 00 seconds East a distance of 214.17 feet to the point of beginning, passing a 5/8" iron pin set at a distance of 166.20 feet and containing .287 acres more or less, subject to any public or private easements of record.

The above .287 acre survey is intended to describe all of Lot 81 and part of Lot 82 as deeded to Glen and Eileen Robson, deed reference Volume 92, Page 267, Hocking County Recorder's Office. This survey was based upon information obtained from tax maps, deed descriptions, previous surveys, existing monumentation, subdivision plats, railroad plans, and an existing public road. The reference bearing for this survey is the East line of Section 3 as South 0 degrees 00 minutes 00 seconds East. All iron pins set by this survey are capped by a 1-1/4" plastic identification cap labeled LPG-6344. The above described property was surveyed by Larry P. Gerstner, Ohio Registered Surveyor No. 6344, on June 6, 1995.

Approved Mathematically
Hocking County Engineer's office
By: *Jy AW* Date: *6-13-95*



Larry P. Gerstner

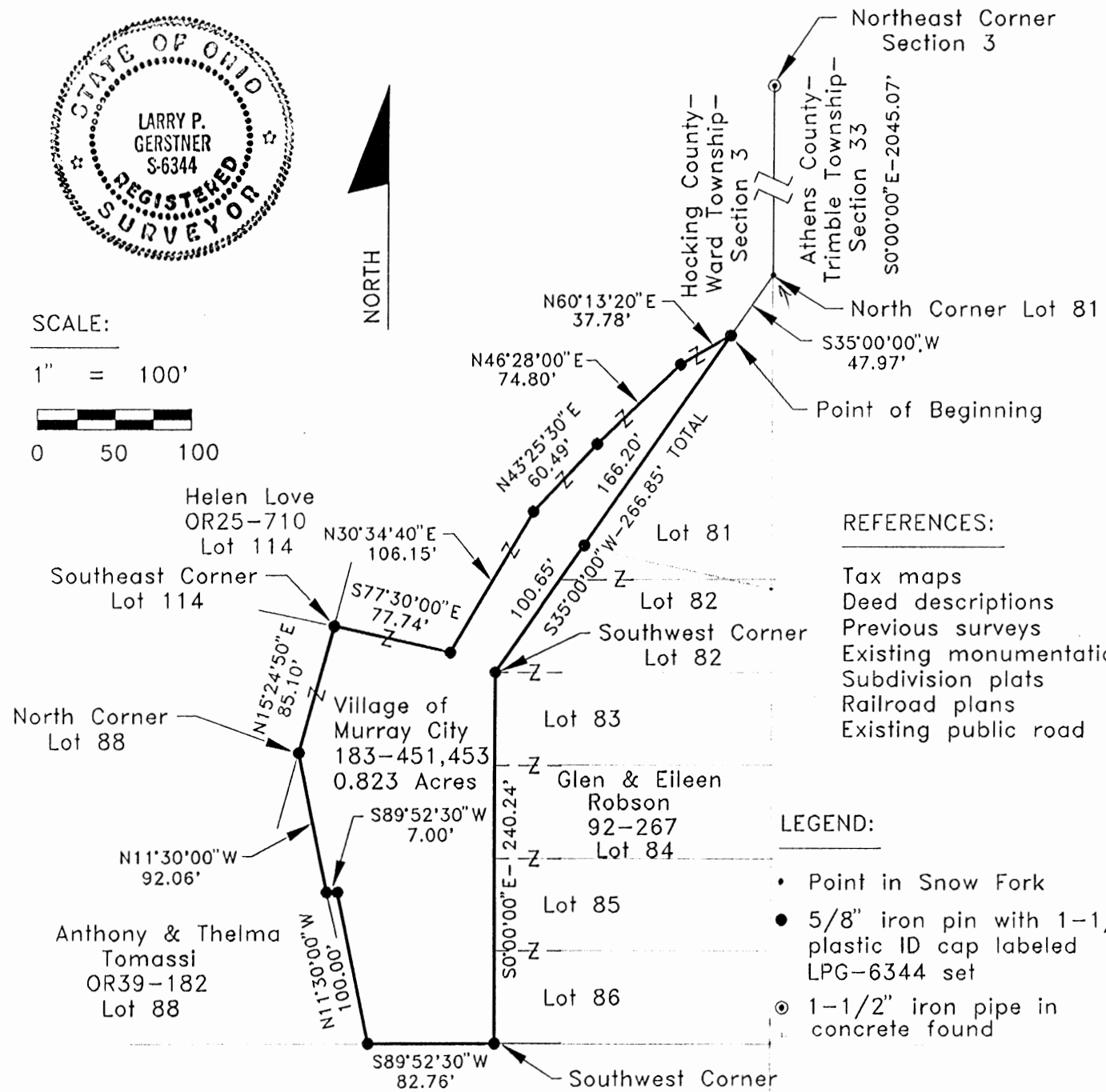
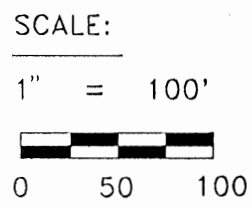
APPROVAL/TRANSFER
... building site ...
... independent parcel in ...
... without Planning Commission and ...
... Health Dept. approval. *For Both Parts*
Lots 81+82

Survey by:
Larry P. Gerstner - Engineering and Surveying
119 West Main Street, Logan, Ohio 43138 385-4260

MURRAY CITY
From Lot 6 Pt.

PLAT OF A 0.823 ACRE TRACT FOR RALPH ROBSON

Situated in Murray City, Ward Township, Hocking County, Ohio; being part of Fractional Lot 6 of the Northeast quarter of Section 3, Township 13, Range 15.



- REFERENCES:
- Tax maps
 - Deed descriptions
 - Previous surveys
 - Existing monumentation
 - Subdivision plats
 - Railroad plans
 - Existing public road

- LEGEND:
- Point in Snow Fork
 - 5/8" iron pin with 1-1/4" plastic ID cap labeled LPG-6344 set
 - ⊙ 1-1/2" iron pipe in concrete found

REFERENCE BEARING: Eleanora Podoske, Trustee et al. OR30-422

The East line of Section 3 as South 0 degrees 00 minutes 00 seconds East.

I hereby certify that an actual survey was made under my supervision of the premises shown hereon on the 6th day of June, 1995 and that the plat is a correct representation of the premises as described by said survey.

Approved Mathematically
 Hocking County Engineer's office
 Date 6-13-95

Larry P. Gerstner
 Registered Surveyor No. 6344

Survey by: Larry P. Gerstner - Engineering and Surveying
 119 West Main St., Logan, Ohio 43138 385-4260

SURVEY DESCRIPTION OF A .823 ACRE TRACT FOR RALPH ROBSON

Situated in Murray City, Ward Township, Hocking County, Ohio; being part of Fractional Lot 6 of the Northeast quarter of Section 3, Township 13, Range 15; and being more particularly described as follows:

Commencing for reference at a 1-1/2" iron pipe in concrete found at the Northeast corner of Section 3; thence with the East line of Section 3 South 0 degrees 00 minutes 00 seconds East a distance of 2045.07 feet to a point in Snow Fork at the North corner of Lot 81 of Murray City; thence leaving the East line of Section 3 and with the West line of Lot 81 of Murray City South 35 degrees 00 minutes 00 seconds West a distance of 47.97 feet to a 5/8" iron pin set and being the point of Beginning of the tract of land to be described;

thence continuing with the West line of Lots 81 and 82 of Murray City South 35 degrees 00 minutes 00 seconds West a distance of 266.85 feet to a 5/8" iron pin set at the Southwest corner of Lot 82 of Murray City and passing a 5/8 iron pin set at a distance of 166.20 feet;

thence with the West line of Lots 83, 84, 85, and 86 of Murray City South 00 degrees 00 minutes 00 seconds East a distance of 240.24 feet to a 5/8" iron pin set at the Southwest corner of Lot 86 of Murray City;

thence South 89 degrees 52 minutes 30 seconds West a distance of 82.76 feet to a 5/8" iron pin set;

thence North 11 degrees 30 minutes 00 seconds West a distance of 100.00 feet to a 5/8" iron pin set;

thence South 89 degrees 52 minutes 30 seconds West a distance of 7.00 feet to a 5/8" iron pin set on the East line of Lot 88 of Murray City;

thence with the East line of Lot 88 of Murray City North 11 degrees 30 minutes 00 seconds West a distance of 92.06 feet to a 5/8" iron pin set at the North corner of Lot 88 of Murray City;

thence North 15 degrees 24 minutes 50 seconds East a distance of 85.10 feet to a 5/8" iron pin set at the Southeast corner of Lot 114 of Murray City;

thence South 77 degrees 30 minutes 00 seconds East a distance of 77.74 feet to a 5/8" iron pin set;

thence North 30 degrees 34 minutes 40 seconds East a distance of 106.15 feet to a 5/8" iron pin set;

thence North 43 degrees 25 minutes 30 seconds East a distance of 60.49 feet to a 5/8" iron pin set;

thence North 46 degrees 28 minutes 00 seconds East a distance of 74.80 feet to a 5/8" iron pin set;

thence North 60 degrees 13 minutes 20 seconds East a distance of 37.78 feet to the point of beginning containing .823 acres more or less, subject to any public or private easements of record.

The above .823 acre survey is intended to describe part of the tract as deeded to the Village of Murray City, deed reference Volume 183, Pages 451 and 453, Hocking County Recorder's Office. This survey was based upon information obtained from tax maps, deed descriptions, previous surveys, existing monumentation, subdivision plats, railroad plans, and an existing public road. The reference bearing for this survey is the East line of Section 3 as South 0 degrees 00 minutes 00 seconds East. All iron pins set by this survey are capped by a 1-1/4" plastic identification cap labeled LPG-6344. The above described property was surveyed by Larry P. Gerstner, Ohio Registered Surveyor No. 6344, on June 6, 1995.

Approved Mathematically


Hocking County Engineer's office

By *[Signature]* Date 6-13-95

Survey by:

Larry P. Gerstner - Engineering and Surveying

119 West Main Street, Logan, Ohio 43138 385-4260



1. 100% owner/contractor
2. 75% owner/contractor
3. 50% owner/contractor
4. 25% owner/contractor
5. 100% independent parcel
6. 100% independent parcel
7. 100% independent parcel
8. 100% independent parcel
9. 100% independent parcel
10. 100% independent parcel
11. 100% independent parcel
12. 100% independent parcel
13. 100% independent parcel
14. 100% independent parcel
15. 100% independent parcel
16. 100% independent parcel
17. 100% independent parcel
18. 100% independent parcel
19. 100% independent parcel
20. 100% independent parcel
21. 100% independent parcel
22. 100% independent parcel
23. 100% independent parcel
24. 100% independent parcel
25. 100% independent parcel
26. 100% independent parcel
27. 100% independent parcel
28. 100% independent parcel
29. 100% independent parcel
30. 100% independent parcel
31. 100% independent parcel
32. 100% independent parcel
33. 100% independent parcel
34. 100% independent parcel
35. 100% independent parcel
36. 100% independent parcel
37. 100% independent parcel
38. 100% independent parcel
39. 100% independent parcel
40. 100% independent parcel
41. 100% independent parcel
42. 100% independent parcel
43. 100% independent parcel
44. 100% independent parcel
45. 100% independent parcel
46. 100% independent parcel
47. 100% independent parcel
48. 100% independent parcel
49. 100% independent parcel
50. 100% independent parcel
51. 100% independent parcel
52. 100% independent parcel
53. 100% independent parcel
54. 100% independent parcel
55. 100% independent parcel
56. 100% independent parcel
57. 100% independent parcel
58. 100% independent parcel
59. 100% independent parcel
60. 100% independent parcel
61. 100% independent parcel
62. 100% independent parcel
63. 100% independent parcel
64. 100% independent parcel
65. 100% independent parcel
66. 100% independent parcel
67. 100% independent parcel
68. 100% independent parcel
69. 100% independent parcel
70. 100% independent parcel
71. 100% independent parcel
72. 100% independent parcel
73. 100% independent parcel
74. 100% independent parcel
75. 100% independent parcel
76. 100% independent parcel
77. 100% independent parcel
78. 100% independent parcel
79. 100% independent parcel
80. 100% independent parcel
81. 100% independent parcel
82. 100% independent parcel
83. 100% independent parcel
84. 100% independent parcel
85. 100% independent parcel
86. 100% independent parcel
87. 100% independent parcel
88. 100% independent parcel
89. 100% independent parcel
90. 100% independent parcel
91. 100% independent parcel
92. 100% independent parcel
93. 100% independent parcel
94. 100% independent parcel
95. 100% independent parcel
96. 100% independent parcel
97. 100% independent parcel
98. 100% independent parcel
99. 100% independent parcel
100. 100% independent parcel

6

MURRAY CITY
LOT 99
Line Survey


PLAT OF A 150.65 FOOT LONG PROPERTY LINE FOR ROBERT AND CLARICE MCCALL

Situated in Murray City, Ward Township, Hocking County, Ohio; being a 150.65 foot long property line; being the East line of Lot 99 of the Columbus and Hocking Coal and Iron Co. Subdivision of Murray City as recorded in Village Plat Book 1, Pages 101 and 102, Hocking County Recorder's Office; being part of Fractional Lot 6 of the Northeast quarter of Section 3, Township 13, Range 15.



SCALE:

1" = 30'



Robert & Clarice McCall
142-232
Lot 99

Donald & Marilyn Swyers
104-632
Lot 98

Dee & Patricia
McCall
OR36-156
Lot 108 Part

Northeast Corner
Section 3

Northeast Corner
Lot 99
Point of Beginning

Southeast Corner
Lot 108

Hocking County - Ward Township - Section 3

Athens County - Trimble Township - Section 33
S0°00'00"E-2736.43'

Unplatted Alley

N75°00'00"W
154.88'

N15°00'00"E-376.20'

S89°52'30"W-554.40'

South line of
Fractional Lot 6 of
Section 3

Southeast Corner of
Fractional Lot 6 of
Section 3

S21°00'00"W-150.65' TOTAL
130.65

Point in sidewalk
Southeast Corner
Lot 99

Snowden Street
1.00'

REFERENCE BEARING:

LEGEND:

- Point
- 5/8" iron pin with 1-1/4" plastic ID cap labeled LPG-6344 set
- ▲ PK nail set in pavement of a driveway
- ⊙ 1-1/2" iron pipe in concrete found

REFERENCES:

- Tax maps
- Deed descriptions
- Previous surveys
- Existing monumentation
- Subdivision plats
- Railroad plans
- Existing public roads

SEE OTHER SURVEYS

The East line of Section 3 as South 0 degrees 00 minutes 00 seconds East.

I hereby certify that an actual survey was made under my supervision of the premises shown hereon on the 18th day of April, 1995 and that the plat is a correct representation of the premises as described by said survey.

Approved: Mathematically
Hocking County Engineer's office

Survey by:

J.P.G.

Date 4-20-95
Larry P. Gerstner - Engineering and Surveying
119 West Main St., Logan, Ohio 43138 385-4260

Larry P. Gerstner
Registered Surveyor No. 6344

SURVEY DESCRIPTION OF A 150.65 FOOT LONG PROPERTY LINE

FOR ROBERT AND CLARICE McCALL

Situated in Murray City, Ward Township, Hocking County, Ohio; being a 150.65 foot long property line; being the East line of Lot 99 of the Columbus and Hocking Coal and Iron Co. Subdivision of Murray City as recorded in Village Plat Book 1, Pages 101 and 102, Hocking County Recorder's Office; being part of Fractional Lot 6 of the Northeast quarter of Section 3, Township 13, Range 15; and being more particularly described as follows:

Commencing for reference at a 1-1/2" iron pipe in concrete found at the Northeast corner of Section 3; thence with the East line of Section 3 South 0 degrees 00 minutes 00 seconds East a distance of 2736.43 feet to a point at the Southeast corner of Fractional Lot 6 of Section 3; thence leaving the East line of Section 3 and with the South line of Fractional Lot 6 of Section 3 South 89 degrees 52 minutes 30 seconds West a distance of 554.40 feet to a 5/8" iron pin set; thence leaving the South line of Fractional Lot 6 of Section 3 North 15 degrees 00 minutes 00 seconds East a distance of 376.20 feet to a PK nail set in the pavement of an unplatted alley at the Southeast corner of said Lot 108 of Murray City; thence with the South line of said Lot 108 of Murray City North 75 degrees 00 minutes 00 seconds West a distance of 154.88 feet to a PK nail set in the pavement of a driveway at the Northeast corner of said Lot 99 of Murray City and being the point of Beginning of the line survey to be described;

thence with the East line of said Lot 99 of Murray City South 21 degrees 00 minutes 00 seconds West a distance of 150.65 feet to a point in a concrete sidewalk at the Southeast corner of said Lot 99 of Murray City, passing 5/8" iron pins set at distances of 19.00 feet and 149.65 feet, being the end of a 150.65 foot long property line, and subject to any public or private easements of record.

The above 150.65 foot long survey is intended to describe all of the East boundary of Lot 99 of Murray City as deeded to Robert and Clarice McCall, deed reference Volume 142, Page 232, Hocking County Recorder's Office. This survey was based upon information obtained from tax maps, deed descriptions, previous surveys, existing monumentation, subdivision plats, railroad plans, and existing public roads. The reference bearing for this survey is the East line of Section 3 as South 0 degrees 00 minutes 00 seconds East. All iron pins set by this survey are capped by a 1-1/4" plastic identification cap labeled LPG-6344. The above described property was surveyed by Larry P. Gerstner, Ohio Registered Surveyor No. 6344, on April 18, 1995.



Approved Mathematically
Hocking County Engineer's office
By *M. E. O.* Date *4-20-95*

Larry P. Gerstner

Survey by:

Larry P. Gerstner - Engineering and Surveying
119 West Main Street, Logan, Ohio 43138 385-4260

MURRAY CITY

Lot 98+99

Common Line

Ward 3

PLAT OF A 150.35 FEET LONG AGREED UPON PROPERTY LINE FOR DONALD AND MARILYN SWYERS AND ROBERT AND CLARICE McCALL

Situated in Murray City, Ward Township, Hocking County, Ohio; being part of Lot 99 of the Columbus and Hocking Coal and Iron Co. Subdivision of Murray City as recorded in Village Plat Book 1, Pages 101 and 102, Hocking County Recorder's Office; being part of Fractional Lot 6 of the Northeast quarter of Section 3; Township 13; Range 15; being an agreed upon property line between the owners of Lot 99 and Lot 98 of said subdivision.

Dee & Patricia McCall
OR36-156
Lot 108 part

Northeast corner
of Section 3

LEGEND

- Point
- 5/8"x 30" iron pin with 1-1/4" plastic ID cap stamped LPG-6344 previously set
- 5/8"x 30" iron pin with 1-1/4" plastic ID cap stamped LPG-6344 set
- △ PK nail previously set in the pavement of a driveway
- ▲ PK nail set in pavement
- ⊗ 1-1/2" iron pipe in concrete found

Point of Beginning

Northeast corner of Lot 99

Unplatted Alley

Southeast corner of Lot 108

N75°00'00"W- 159.23' TOTAL

4.35'

154.88'

Section 3

Ward Township, Section 3

Hocking County, Ward Township, Section 3

Athens County, Trimble Township, Section 33

S0°00'00"E- 2736.43'

Hocking County, Ward Township, Section 3

Athens County, Trimble Township, Section 33

Hocking County, Ward Township, Section 3

Athens County, Trimble Township, Section 33

Hocking County, Ward Township, Section 3

Athens County, Trimble Township, Section 33

Hocking County, Ward Township, Section 3

Athens County, Trimble Township, Section 33

Hocking County, Ward Township, Section 3

Athens County, Trimble Township, Section 33

Hocking County, Ward Township, Section 3

Athens County, Trimble Township, Section 33

Hocking County, Ward Township, Section 3

Athens County, Trimble Township, Section 33

Donald & Marilyn Swyers
104-632
Lot 98

N15°00'00"E- 376.20'

S89°52'30"W- 554.40'

South line of Fractional Lot 6 of Section 3

Southeast corner of Fractional Lot 6 of Section 3


Robert & Clarice McCall
142-232
Lot 99

S19°46'50"W- 150.35' TOTAL
149.57'

Southwest corner of Lot 99

0.78' S75°00'00"E- 1.13'

Point in concrete sidewalk



SCALE:
1" = 30'



REFERENCES:

- Tax maps
- Deed descriptions
- Previous surveys
- Existing monumentation
- Subdivision plats
- Railroad plans
- Existing public roads

REFERENCE BEARING:

The East line of Section 3 as South 0 degrees 00 minutes 00 seconds East. Bearings are based upon an assumed meridian and are to denote angles only. SEE OTHER SURVEYS

CERTIFICATION:

I hereby certify that an actual survey was made under my supervision of the premises shown hereon on the 12th day of October, 1996 and that the plat is a correct representation of the premises as described by said survey.

Approved - Mathematically
Hocking County Engineer's office
By *[Signature]* Date 10-18-96

[Signature]
Registered Surveyor No. 6344

Survey by:

Larry P. Gerstner - Engineering and Surveying
119 West Main Street, Logan, Ohio 43138 (614) 385-4260

**SURVEY DESCRIPTION OF A 150.35 FEET LONG AGREED UPON PROPERTY LINE
FOR DONALD AND MARILYN SWYERS AND ROBERT AND CLARICE McCALL**

Situated in Murray City, Ward Township, Hocking County, Ohio; being a part of Lot 99 of the Columbus and Hocking Coal and Iron Co. Subdivision of Murray City as recorded in Village Plat Book 1, Pages 101 and 102, Hocking County Recorder's Office; being part of Fractional Lot 6 of the Northeast quarter of Section 3, Township 13, Range 15; being an agreed upon property line between the owners of Lot 99 and Lot 98 of said subdivision; and being more particularly described as follows:

Commencing for reference at a 1-1/2" iron pipe in concrete found at the Northeast corner of Section 3; thence with the East line of Section 3 South 0 degrees 00 minutes 00 seconds East a distance of 2736.43 feet to a point at the Southeast corner of Fractional Lot 6 of Section 3; thence leaving the East line of Section 3 and with the South line of Fractional Lot 6 of Section 3 South 89 degrees 52 minutes 30 seconds West a distance of 554.40 feet to a 5/8" iron pin previously set; thence leaving the South line of Fractional Lot 6 of Section 3 North 15 degrees 00 minutes 00 seconds East a distance of 376.20 feet to a PK nail previously set in the pavement of an unplatted alley at the Southeast corner of said Lot 108 of Murray City; thence with the South line of said Lot 108 of Murray City North 75 degrees 00 minutes 00 seconds West a distance of 159.23 feet to a PK nail set in the pavement of a driveway 4.35 feet past a PK nail previously set in the pavement of a driveway at the Northeast corner of Lot 99 of Murray City and being the point of Beginning of the agreed upon property line to be described;

thence South 19 degrees 46 minutes 50 seconds West a distance of 150.35 feet to a point in a concrete sidewalk, 1.13 feet North 75 degrees 00 minutes 00 seconds West from the Southwest corner of said Lot 99, passing a 5/8" iron pin set at a distance of 149.57 feet, and being the end of a 150.35 feet long agreed upon property line.

The above 150.35 feet long surveyed line is intended to describe an agreed upon property line between the properties of said Lot 98 as deeded to Donald and Marilyn Swyers, deed reference Volume 104, Page 632 and said Lot 99 as deeded to Robert and Clarice McCall, deed reference Volume 142, Page 232, both of the Hocking County Recorder's Office. This survey was based upon information obtained from tax maps, deed descriptions, previous surveys, existing monumentation, subdivision plats, railroad plans, and existing public roads. Bearings are based upon an assumed meridian and are to denote angles only. The reference bearing for this survey is the East line of Section 3 as South 0 degrees 00 minutes 00 seconds East. All iron pins set by this survey or previously set are capped by a 1-1/4" plastic identification cap stamped LPG-6344. The above described property was surveyed by Larry P. Gerstner, Ohio Registered Surveyor No. 6344, on October 12, 1996.



A handwritten signature of Larry P. Gerstner in cursive script, written over a horizontal line.

Approved - Mathematically
Hocking County Engineer's office
By LCK Date 10-18-96

Survey by:
Larry P. Gerstner - Engineering and Surveying
119 West Main Street, Logan, Ohio 43138 385-4260

PLAT OF A .009 ACRE TRACT FOR DONALD AND MARILYN SWYERS .009 AC. Lot 99pt.

Situated in Murray City, Ward Township, Hocking County, Ohio; being part of Lot 99 of the Columbus and Hocking Coal and Iron Co. Subdivision of Murray City as recorded in Village Plat Book 1, Pages 101 and 102, Hocking County Recorder's Office; being part of Fractional Lot 6 of the Northeast quarter of Section 3; Township 13; Range 15.


Dee & Patricia McCall
OR36-156
Lot 108 part

LEGEND

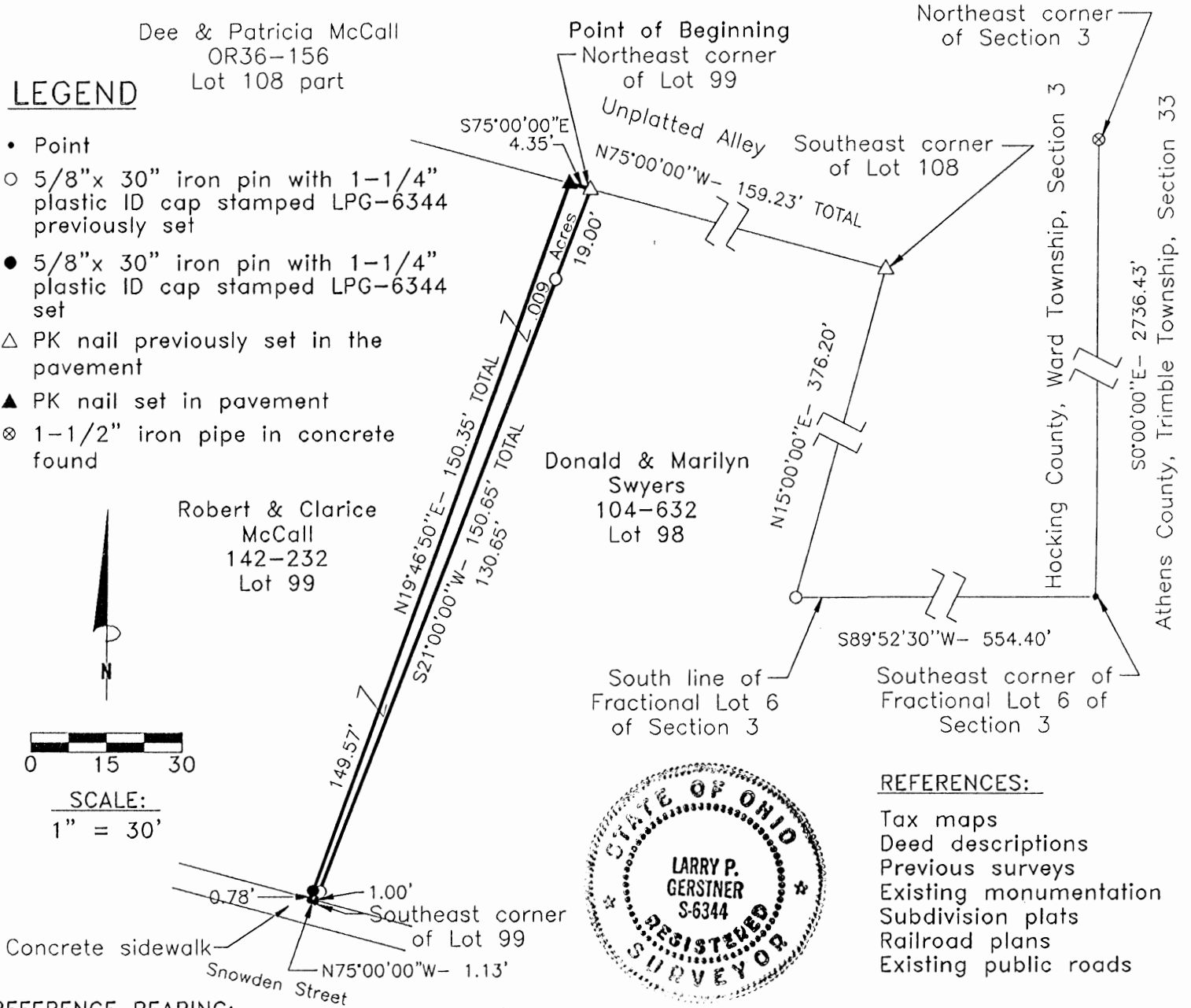
- Point
- 5/8"x 30" iron pin with 1-1/4" plastic ID cap stamped LPG-6344 previously set
- 5/8"x 30" iron pin with 1-1/4" plastic ID cap stamped LPG-6344 set
- △ PK nail previously set in the pavement
- ▲ PK nail set in pavement
- ⊗ 1-1/2" iron pipe in concrete found

Robert & Clarice
McCall
142-232
Lot 99

Donald & Marilyn
Swyers
104-632
Lot 98



SCALE:
1" = 30'



REFERENCES:

- Tax maps
- Deed descriptions
- Previous surveys
- Existing monumentation
- Subdivision plats
- Railroad plans
- Existing public roads

REFERENCE BEARING:

The East line of Section 3 as South 0 degrees 00 minutes 00 seconds East. Bearings are based upon an assumed meridian and are to denote angles only.

CERTIFICATION:

I hereby certify that an actual survey was made under my supervision of the premises shown hereon on the 12th day of October, 1996 and that the plat is a correct representation of the premises as described by said survey.

Approved - Mathematically
Hocking County Engineer's office

By *[Signature]* Date 11-1-96

Survey by:

Larry P. Gerstner - Engineering and Surveying

119 West Main Street, Logan, Ohio 43138

[Signature]
Registered Surveyor No. 6344

(614) 385-4260

SURVEY DESCRIPTION OF A .009 ACRE TRACT

FOR DONALD AND MARILYN SWYERS

Situated in Murray City, Ward Township, Hocking County, Ohio; being a part of Lot 99 of the Columbus and Hocking Coal and Iron Co. Subdivision of Murray City as recorded in Village Plat Book 1, Pages 101 and 102, Hocking County Recorder's Office; being part of Fractional Lot 6 of the Northeast quarter of Section 3, Township 13, Range 15; and being more particularly described as follows:

Commencing for reference at a 1-1/2" iron pipe in concrete found at the Northeast corner of Section 3; thence with the East line of Section 3 South 0 degrees 00 minutes 00 seconds East a distance of 2736.43 feet to a point at the Southeast corner of Fractional Lot 6 of Section 3; thence leaving the East line of Section 3 and with the South line of Fractional Lot 6 of Section 3 South 89 degrees 52 minutes 30 seconds West a distance of 554.40 feet to a 5/8" iron pin previously set; thence leaving the South line of Fractional Lot 6 of Section 3 North 15 degrees 00 minutes 00 seconds East a distance of 376.20 feet to a PK nail previously set in the pavement of an unplatted alley at the Southeast corner of said Lot 108 of Murray City; thence with the South line of said Lot 108 of Murray City North 75 degrees 00 minutes 00 seconds West a distance of 154.88 feet to a PK nail set in the pavement of a driveway at the Northeast corner of said Lot 99 of Murray City and being the point of Beginning of the tract to be described;

thence with the East line of said Lot 99 of Murray City South 21 degrees 00 minutes 00 seconds West a distance of 150.65 feet to a point in a concrete sidewalk at the Southeast corner of said Lot 99 of Murray City and passing 5/8" iron pins previously set at distances of 19.00 feet and 149.65 feet;

thence with the South line of said Lot 99 North 75 degrees 00 minutes 00 seconds West a distance of 1.13 feet to a point in a concrete sidewalk;

thence North 19 degrees 46 minutes 50 seconds East a distance of 150.35 feet to a PK nail set in the pavement of a driveway on the North line of said Lot 99 and passing a 5/8" iron pin set at a distance of 0.78 feet;

thence with the North line of said Lot 99 South 75 degrees 00 minutes 00 seconds East a distance of 4.35 feet to the point of beginning, containing 0.009 acres more or less, and subject to any public or private easements of record.

The above 0.009 acre survey is intended to describe a disputed ownership of part of Lot 99 of Murray City as deeded to Robert and Clarice McCall, deed reference Volume 142, Page 232, Hocking County Recorder's Office. This survey was based upon information obtained from tax maps, deed descriptions, previous surveys, existing monumentation, subdivision plats, railroad plans, and existing public roads. The reference bearing for this survey is the East line of Section 3 as South 0 degrees 00 minutes 00 seconds East. Bearings are based upon an assumed meridian and are to denote angles only. All iron pins set by this survey or previously set are capped by a 1-1/4" plastic identification cap stamped LPG-6344. The above described property was surveyed by Larry P. Gerstner, Ohio Registered Surveyor No. 6344, on October 12, 1996.



* Approved - Mathematically
Hocking County Engineer's office
By *[Signature]* Date 11-1-96

* ADDITIONAL APPROVAL/TRANSFER REQUIRED
Used as separate building site
treated as an independent parcel in
future, without Planning Commission and
Health Dept. approval.

[Signature of Larry P. Gerstner]

Survey by:

Larry P. Gerstner - Engineering and Surveying
119 West Main Street, Logan, Ohio 43138 385-4260

MURRAY CITY
(Lot 99 Pt.)

PLAT OF A 0.020 ACRE TRACT FOR DONALD AND MARILYN SWYERS

Situated in Murray City, Ward Township, Hocking County, Ohio; being part of Lot 99 of the Columbus and Hocking Coal and Iron Co. Subdivision of Murray City as recorded in Village Plat Book 1, Pages 101 and 102, Hocking County Recorder's Office; being part of Fractional Lot 6 of the Northeast quarter of Section 3, Township 13, Range 15.

REFERENCES:

- Tax maps
- Deed descriptions
- Previous surveys
- Existing monumentation
- Subdivision plats
- Railroad plans
- Existing public roads

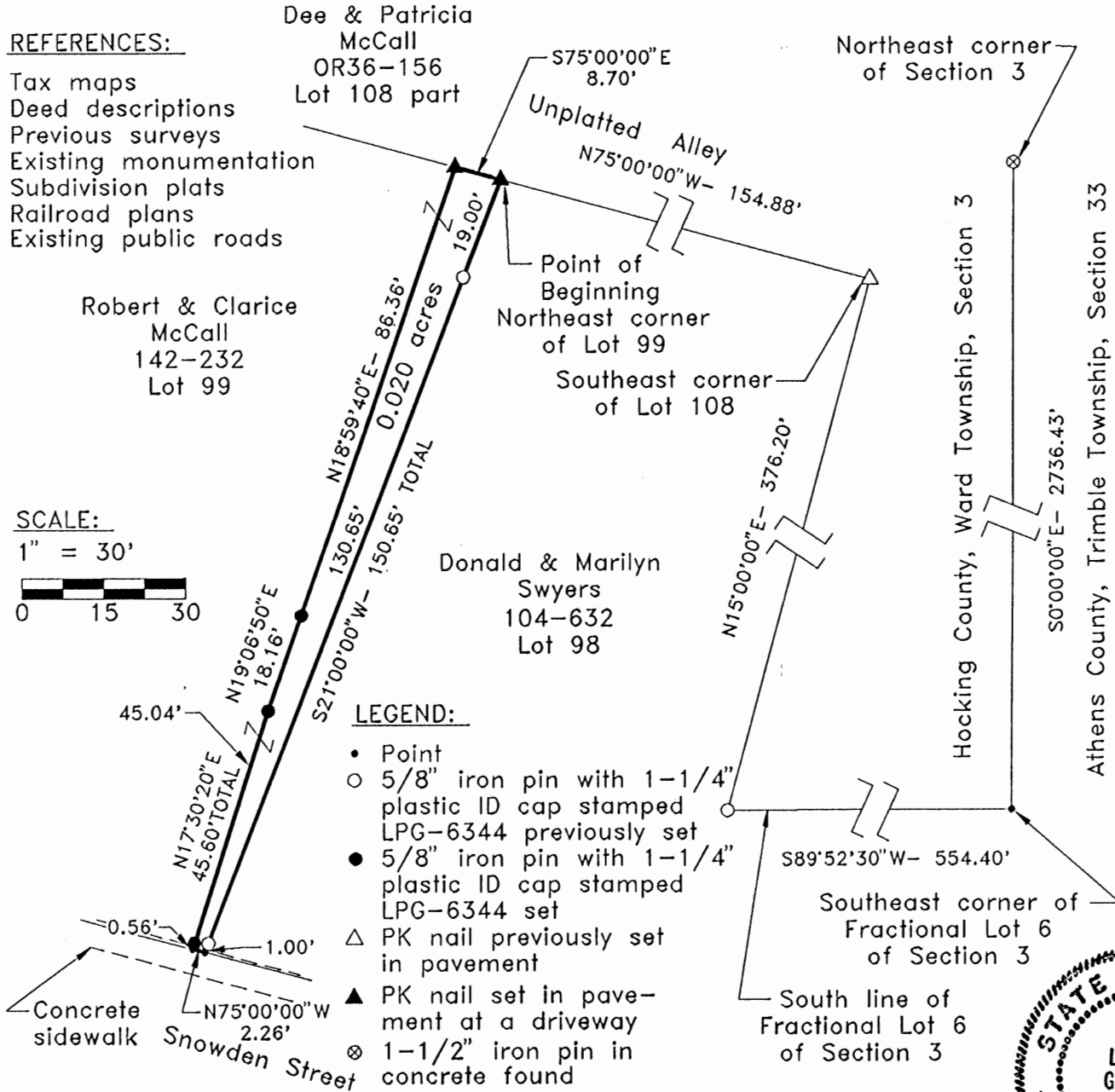

Robert & Clarice
McCall
142-232
Lot 99

Dee & Patricia
McCall
OR36-156
Lot 108 part

Donald & Marilyn
Swyers
104-632
Lot 98

SCALE:

1" = 30'



LEGEND:

- Point
- 5/8" iron pin with 1-1/4" plastic ID cap stamped LPG-6344 previously set
- 5/8" iron pin with 1-1/4" plastic ID cap stamped LPG-6344 set
- △ PK nail previously set in pavement
- ▲ PK nail set in pavement at a driveway
- ⊗ 1-1/2" iron pin in concrete found

REFERENCE BEARING:

The East line of Section 3 as South 0 degrees 00 minutes 00 seconds East.

CERTIFICATION:

I hereby certify that an actual survey was made under my supervision of the premises shown hereon on the 13th day of November, 1995 and that the plat is a correct representation of the premises as described by said survey.

SEE OTHER SURVEYS

Larry P. Gerstner
Registered Surveyor No. 6344

Survey by:

Larry P. Gerstner - Engineering and Surveying
119 West Main Street, Logan, Ohio 43138 (614) 385-4260



* CONDITIONAL APPROVAL/TRANSFERMENT: be used as separate building site plan transferred as an independent parcel in the future without Planning Commission and Health Dept. approval.

Approver Mathematically Hocking County Engineer's office By: JAW 11-17-95

SURVEY DESCRIPTION OF A .020 ACRE TRACT
FOR DONALD AND MARILYN SWYERS

Situated in Murray City, Ward Township, Hocking County, Ohio; being a part of Lot 99 of the Columbus and Hocking Coal and Iron Co. Subdivision of Murray City as recorded in Village Plat Book 1, Pages 101 and 102, Hocking County Recorder's Office; being part of Fractional Lot 6 of the Northeast quarter of Section 3, Township 13, Range 15; and being more particularly described as follows:

Commencing for reference at a 1-1/2" iron pipe in concrete found at the Northeast corner of Section 3; thence with the East line of Section 3 South 0 degrees 00 minutes 00 seconds East a distance of 2736.43 feet to a point at the Southeast corner of Fractional Lot 6 of Section 3; thence leaving the East line of Section 3 and with the South line of Fractional Lot 6 of Section 3 South 89 degrees 52 minutes 30 seconds West a distance of 554.40 feet to a 5/8" iron pin previously set; thence leaving the South line of Fractional Lot 6 of Section 3 North 15 degrees 00 minutes 00 seconds East a distance of 376.20 feet to a PK nail previously set in the pavement of an unplatted alley at the Southeast corner of said Lot 108 of Murray City; thence with the South line of said Lot 108 of Murray City North 75 degrees 00 minutes 00 seconds West a distance of 154.88 feet to a PK nail set in the pavement of a driveway at the Northeast corner of said Lot 99 of Murray City and being the point of Beginning of the tract to be described;

thence with the East line of said Lot 99 of Murray City South 21 degrees 00 minutes 00 seconds West a distance of 150.65 feet to a point in a concrete sidewalk at the Southeast corner of said Lot 99 of Murray City and passing 5/8" iron pins previously set at distances of 19.00 feet and 149.65 feet;

thence with the South line of said Lot 99 North 75 degrees 00 minutes 00 seconds West a distance of 2.26 feet to a point in a concrete sidewalk;

thence North 17 degrees 30 minutes 20 seconds East a distance of 45.60 feet to a 5/8" iron pin set and passing a 5/8" iron pin set at a distance of 0.56 feet;

thence North 19 degrees 06 minutes 50 seconds East a distance of 18.16 feet to a 5/8" iron pin set;

thence North 18 degrees 59 minutes 40 seconds East a distance of 86.36 feet to a PK nail set in the pavement of a driveway on the North line of said Lot 99;

thence with the North line of said Lot 99 South 75 degrees 00 minutes 00 seconds East a distance of 8.70 feet to the point of beginning, containing 0.020 acres more or less, and subject to any public or private easements of record.

The above 0.020 acre survey is intended to describe a disputed ownership of part of Lot 99 of Murray City as deeded to Robert and Clarice McCall, deed reference Volume 142, Page 232, Hocking County Recorder's Office. This survey was based upon information obtained from tax maps, deed descriptions, previous surveys, existing monumentation, subdivision plats, railroad plans, and existing public roads. The reference bearing for this survey is the East line of Section 3 as South 0 degrees 00 minutes 00 seconds East. All iron pins set by this survey or previously set are capped by a 1-1/4" plastic identification cap stamped LPG-6344. The above described property was surveyed by Larry P. Gerstner, Ohio Registered Surveyor No. 6344, on November 13, 1995.



* Approver Mathematically
By *mg Aw* Engineer's office
DATE 11-17-95

* CONDITIONAL APPROVAL/TRANSFER: Not to be used as separate building site or transferred as an independent parcel in the future without Planning Commission and Health Dept. approval.

A handwritten signature of Larry P. Gerstner in cursive script, written over a horizontal line.

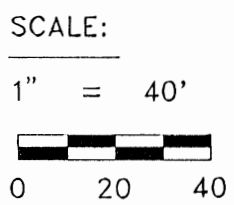
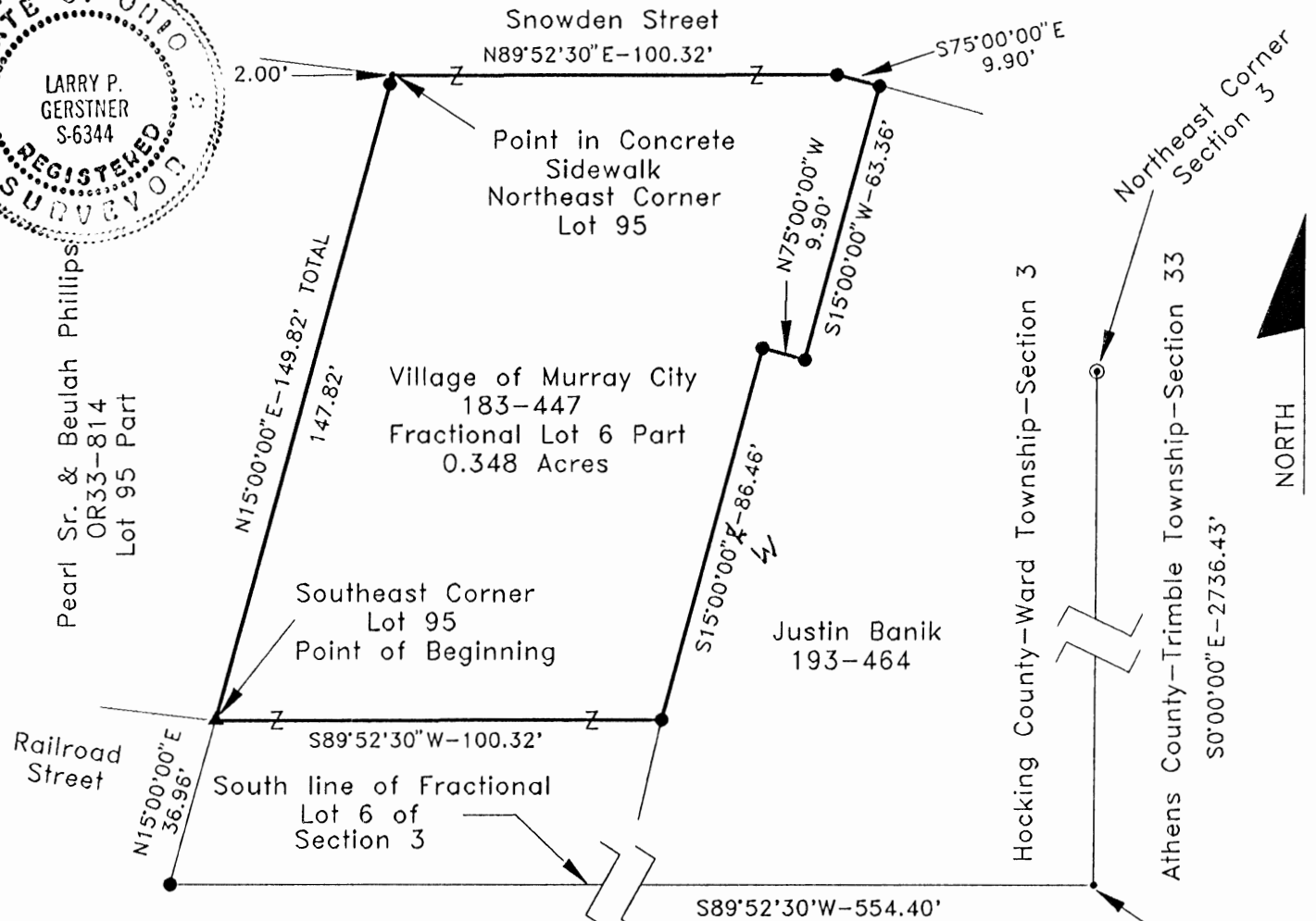

Survey by:
Larry P. Gerstner - Engineering and Surveying
119 West Main Street, Logan, Ohio 43138 385-4260

5

MURRAY CITY
to 100905
Fraction 6 Pt.
- 348A.

PLAT OF A 0.348 ACRE LOT TRACT FOR PEARL SR. AND BEULAH PHILLIPS

Situated in Murray City, Ward Township, Hocking County, Ohio; being part of Fractional Lot 6 of the Northeast quarter of Section 3, Township 13, Range 15.



- REFERENCES:
- Tax maps
 - Deed descriptions
 - Previous surveys
 - Existing monumentation
 - Subdivision plats
 - Railroad plans
 - Existing public road

- LEGEND:
- Point
 - 5/8" iron pin with 1-1/4" plastic ID cap labeled LPG-6344 set
 - ▲ PK nail set
 - ⊙ 1-1/2" iron pipe in concrete found

REFERENCE BEARING:

The East line of Section 3 as South 0 degrees 00 minutes 00 seconds East.

I hereby certify that an actual survey was made under my supervision of the premises shown hereon on the 29th day of March, 1995 and that the plat is a correct representation of the premises as described by said survey.

Approved Mathematically
 Hocking County Engineer's office
 By: *JM* Date: 4-10-95
 Survey by: *JM*

CONDITIONAL APPROVAL/TRANSFER-Not to be used as separate building site or considered as an independent parcel in the field without Planning Commission and/or City Council approval.

Larry P. Gerstner
 Registered Surveyor No. 6344

Larry P. Gerstner Engineering and Surveying
 119 West Main St., Logan, Ohio 43138 385-4260

SURVEY DESCRIPTION OF A .348 ACRE TRACT FOR PEARL SR. AND BEULAH PHILLIPS

Situated in Murray City, Ward Township, Hocking County, Ohio; being part of Fractional Lot 6 of the Northeast quarter of Section 3, Township 13, Range 15; and being more particularly described as follows:

Commencing for reference at a 1-1/2" iron pipe in concrete found at the Northeast corner of Section 3; thence with the East line of Section 3 South 0 degrees 00 minutes 00 seconds East a distance of 2736.43 feet to a point at the Southeast corner of Fractional Lot 6 of Section 3; thence leaving the East line of Section 3 and with the South line of Fractional Lot 6 of Section 3 South 89 degrees 52 minutes 30 seconds West a distance of 554.40 feet to a 5/8" iron pin set; thence leaving the South line of Fractional Lot 6 of Section 3 North 15 degrees 00 minutes 00 seconds East a distance of 36.96 feet to a PK nail set in the pavement of Railroad Street at the Southeast corner of Lot 95 of Murray City and being the point of Beginning of the tract of land to be described;

thence with the East line of Lot 95 of Murray City North 15 degrees 00 minutes 0 seconds East a distance of 149.82 feet to a point in a concrete sidewalk at the Northeast corner of Lot 95 of Murray City and passing a 5/8" iron pin set at a distance of 147.82 feet;

thence North 89 degrees 52 minutes 30 seconds East a distance of 100.32 feet to a 5/8" iron pin set;

thence South 75 degrees 00 minutes 00 seconds East a distance of 9.90 feet to a 5/8" iron pin set;

thence South 15 degrees 00 minutes 00 seconds West a distance of 63.36 feet to a 5/8" iron pin set;

thence North 75 degrees 00 minutes 00 seconds West a distance of 9.90 feet to a 5/8" iron pin set;

thence South 15 degrees 00 minutes 00 seconds East a distance of 86.46 feet to a 5/8" iron pin set;

thence South 89 degrees 52 minutes 30 seconds West a distance of 100.32 feet to the point of beginning containing .348 acres more or less, subject to the public easement of Railroad Street and any private easements of record.

The above .348 acre survey is intended to describe part of old railroad as deeded to the Village of Murray City, deed reference Volume 183, Page 447, Hocking County Recorder's Office. This survey was based upon information obtained from tax maps, deed descriptions, previous surveys, existing monumentation, subdivision plats, railroad plans, and an existing public road. The reference bearing for this survey is the East line of Section 3 as South 0 degrees 00 minutes 00 seconds East. All iron pins set by this survey are capped by a 1-1/4" plastic identification cap labeled LPG-6344. The above described property was surveyed by Larry P. Gerstner, Ohio Registered Surveyor No. 6344, on March 29, 1995.

Approved Mathematically
Hocking County Engineer's office
Date 4-10-95
CONDITIONAL APPROVAL/TRANSFER-Not to be used as separate building site or on independent parcel in the absence of Planning Commission and/or City approval.

Larry P. Gerstner

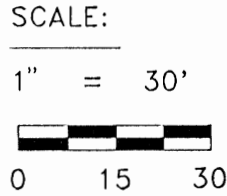


Survey by:
Larry P. Gerstner - Engineering and Surveying
119 West Main Street, Logan, Ohio 43138 385-4260

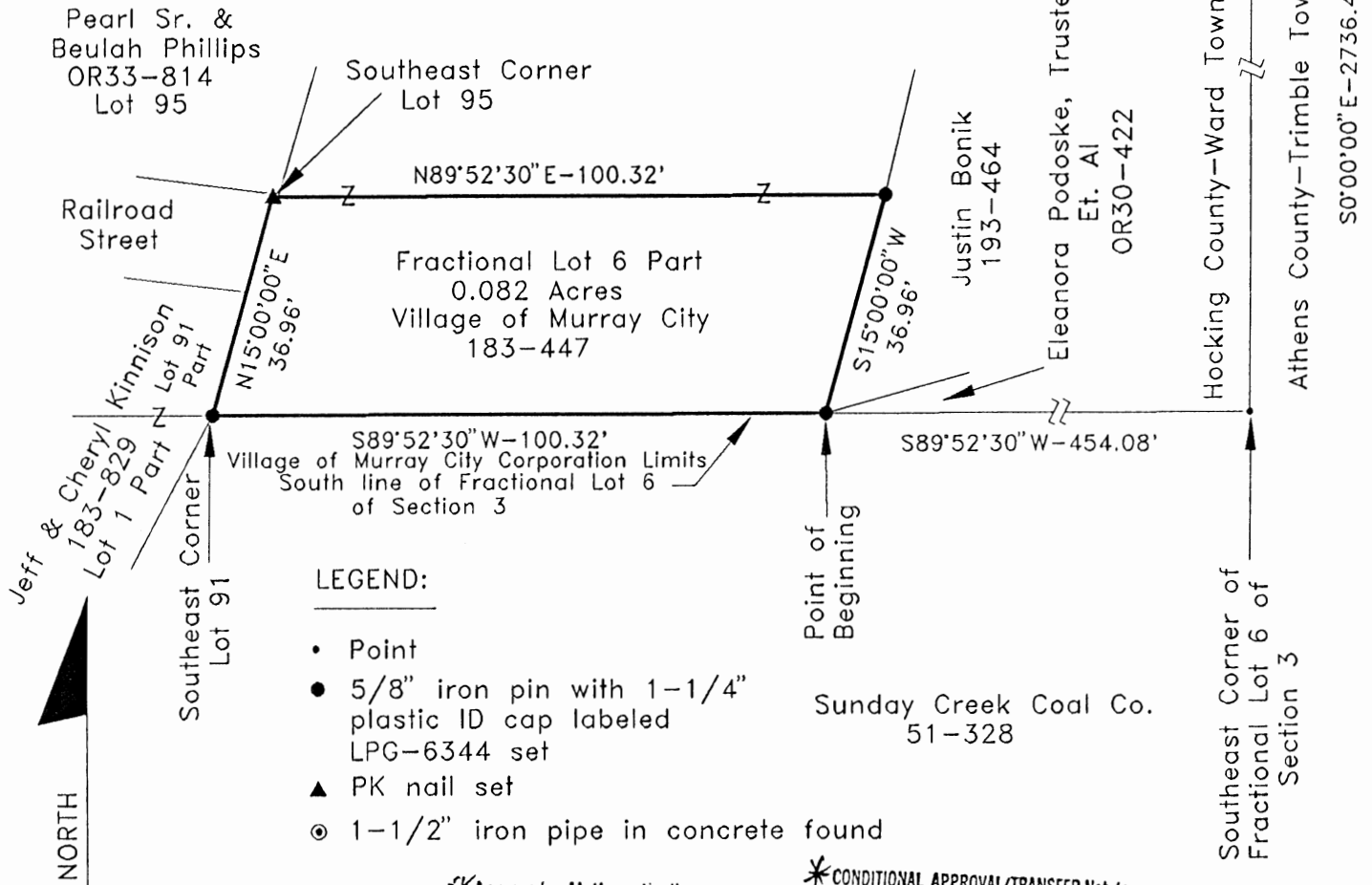
MURRAY CITY
.082 AC.
FRAC 6 PT.

PLAT OF A 0.082 ACRE TRACT FOR JEFF AND CHERYL KINNISON

Situated in Murray City, Ward Township, Hocking County, Ohio; being part of Fractional Lot 6 of the Northeast quarter of Section 3, Township 13, Range 15.



- REFERENCES:
- Northeast Corner of Section 3
 - Tax maps
 - Deed descriptions
 - Previous surveys
 - Existing monumentation
 - Subdivision plats
 - Railroad plans
 - Existing public road



LEGEND:

- Point
- 5/8" iron pin with 1-1/4" plastic ID cap labeled LPG-6344 set
- ▲ PK nail set
- ⊙ 1-1/2" iron pipe in concrete found

REFERENCE BEARING:

*Approved Mathematically
Hocking County Engineer's office
By: *MAW* Date 4-10-95

*CONDITIONAL APPROVAL/TRANSFER-Not to be used as separate building site or transferred as an independent parcel in the future without Planning Commission and Health Dept. approval.

The East line of Section 3 as South 0 degrees 00 minutes 00 seconds East.

I hereby certify that an actual survey was made under my supervision of the premises shown hereon on the 29th day of March, 1995 and that the plat is a correct representation of the premises as described by said survey.

Larry P. Gerstner
Registered Surveyor No. 6344

Survey by: Larry P. Gerstner - Engineering and Surveying
119 West Main St., Logan, Ohio 43138 385-4260

SURVEY DESCRIPTION OF A .082 ACRE TRACT FOR JEFF AND CHERYL KINNISON

Situated in Murray City, Ward Township, Hocking County, Ohio; being part of Fractional Lot 6 of the Northeast quarter of Section 3, Township 13, Range 15; and being more particularly described as follows:

Commencing for reference at a 1-1/2" iron pipe in concrete found at the Northeast corner of Section 3; thence with the East line of Section 3 South 0 degrees 00 minutes 00 seconds East a distance of 2736.43 feet to a point at the Southeast corner of Fractional Lot 6 of Section 3; thence leaving the East line of Section 3 and with the South line of Fractional Lot 6 of Section 3 South 89 degrees 52 minutes 30 seconds West a distance of 454.08 feet to a 5/8" iron pin set and being the point of Beginning of the tract of land to be described;

thence continuing with the South line of Fractional Lot 6 of Section 3 and the Village of Murray City Corporation Limits South 89 degrees 52 minutes 30 seconds West a distance of 100.32 feet to a 5/8" iron pin set at the Southeast corner of Lot 91 of Murray City;

thence leaving the South line of Fractional Lot 6 of Section 3 and and the Village of Murray City Corporation Limits and with the East line of Lot 91 of Murray City North 15 degrees 00 minutes 00 seconds East a distance of 36.96 feet to a PK nail set in the pavement of Railroad Street at the Southeast corner of Lot 95 of Murray City;


thence North 89 degrees 52 minutes 30 seconds East a distance of 100.32 feet to a 5/8" iron pin set;

thence South 15 degrees 00 minutes 00 seconds West a distance of 36.96 feet to the point of beginning containing .082 acres more or less, subject to the public easement of Railroad Street and any private easements of record.

The above .082 acre survey is intended to describe part of old railroad as deeded to the Village of Murray City, deed reference Volume 183, Page 447, Hocking County Recorder's Office. This survey was based upon information obtained from tax maps, deed descriptions, previous surveys, existing monumentation, subdivision plats, railroad plans, and an existing public road. The reference bearing for this survey is the East line of Section 3 as South 0 degrees 00 minutes 00 seconds East. All iron pins set by this survey are capped by a 1-1/4" plastic identification cap labeled LPG-6344. The above described property was surveyed by Larry P. Gerstner, Ohio Registered Surveyor No. 6344, on March 29, 1995.

* Approved Mathematically
Hocking County Engineer's office
By *Jy Aw* Date *4-10-95*

Larry P Gerstner




* CONDITIONAL APPROVAL/TRANSFER-Not to be used as separate building site or transferred as an independent parcel in the future without Planning Commission and/or health Dept. approval.

Survey by:
Larry P. Gerstner - Engineering and Surveying
119 West Main Street, Logan, Ohio 43138 385-4260

PLAT OF A 0.115 ACRE TRACT FOR HAZEL STONE

MURRAY CITY
 115 AC.
 FRACTIONAL LOTS

Situated in Murray City, Ward Township, Hocking County, Ohio; being part of Fractional Lots 6 and 7 of the Northeast quarter of Section 3, Township 13, Range 15.

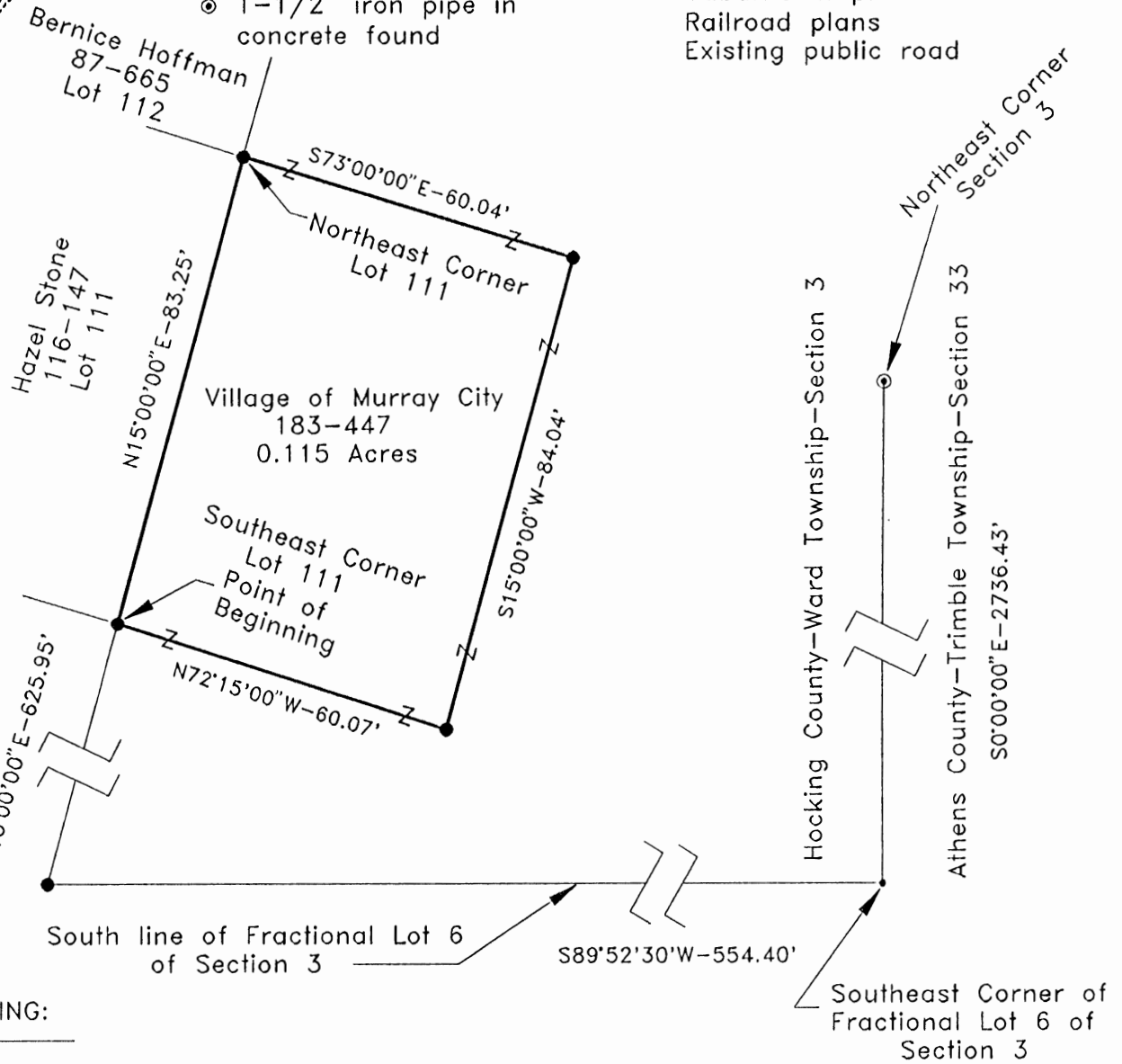


LEGEND:

- Point
- 5/8" iron pin with 1-1/4" plastic ID cap labeled LPG-6344 set
- ⊙ 1-1/2" iron pipe in concrete found

REFERENCES:

- Tax maps
- Deed descriptions
- Previous surveys
- Existing monumentation
- Subdivision plats
- Railroad plans
- Existing public road



REFERENCE BEARING:

The East line of Section 3 as South 0 degrees 00 minutes 00 seconds East.

I hereby certify that an actual survey was made under my supervision of the premises shown hereon on the 29th day of March, 1995 and that the plat is a correct representation of the premises as described by said survey.

Approved Mathematically
 Hocking County Engineer's office

By *M. Aw* Date *4-11-95*

CONDITIONAL APPROVAL/TRANSFER-Not to be used as separate building site or transferred as an independent parcel in the future without Planning Commission and/or health Dept. approval.

Larry P. Gerstner
 Registered Surveyor No. 6344

Survey by:

Larry P. Gerstner - Engineering and Surveying
 119 West Main St., Logan, Ohio 43138 385-4260

SURVEY DESCRIPTION OF A .115 ACRE TRACT FOR HAZEL STONE

Situated in Murray City, Ward Township, Hocking County, Ohio; being part of Fractional Lots 6 and 7 of the Northeast quarter of Section 3, Township 13, Range 15; and being more particularly described as follows:

Commencing for reference at a 1-1/2" iron pipe in concrete found at the Northeast corner of Section 3; thence with the East line of Section 3 South 0 degrees 00 minutes 00 seconds East a distance of 2736.43 feet to a point at the Southeast corner of Fractional Lot 6 of Section 3; thence leaving the East line of Section 3 and with the South line of Fractional Lot 6 of Section 3 South 89 degrees 52 minutes 30 seconds West a distance of 554.40 feet to a 5/8" iron pin set; thence leaving the South line of Fractional Lot 6 of Section 3 North 15 degrees 00 minutes 00 seconds East a distance of 625.95 feet to a 5/8" iron pin set at the Southeast corner of Lot 111 of Murray City and being the point of Beginning of the tract of land to be described;

thence with the East line of Lot 111 of Murray City North 15 degrees 00 minutes 00 seconds East a distance of 83.25 feet to a 5/8" iron pin set at the Northeast corner of Lot 111 of Murray City;

thence leaving the East line of Lot 111 of Murray City South 73 degrees 00 minutes 00 seconds East a distance of 60.04 feet to a 5/8" iron pin set;

thence South 15 degrees 00 minutes 00 seconds West a distance of 84.04 feet to a 5/8" iron pin set;


thence North 72 degrees 15 minutes 00 seconds West a distance of 60.07 feet to the point of beginning containing .115 acres more or less, subject to the public easement of Railroad Street and any private easements of record.

The above .115 acre survey is intended to describe part of old railroad as deeded to the Village of Murray City, deed reference Volume 183, Page 447, Hocking County Recorder's Office. This survey was based upon information obtained from tax maps, deed descriptions, previous surveys, existing monumentation, subdivision plats, railroad plans, and an existing public road. The reference bearing for this survey is the East line of Section 3 as South 0 degrees 00 minutes 00 seconds East. All iron pins set by this survey are capped by a 1-1/4" plastic identification cap labeled LPG-6344. The above described property was surveyed by Larry P. Gerstner, Ohio Registered Surveyor No. 6344, on March 29, 1995.

Approved Mathematically
Hocking County Engineer's office
By *JMA* Date *4-11-95*

Larry P. Gerstner

CONDITIONAL APPROVAL/TRANSFER-Not to be used as separate building site or transferred as an independent parcel in the future without Planning Commission and/or health Dept. approval.



Survey by:
Larry P. Gerstner - Engineering and Surveying
119 West Main Street, Logan, Ohio 43138 385-4260

6

MURRAY CITY
Frac 6 + 7ths.
.326 Ac.

PLAT OF A 0.326 ACRE TRACT FOR LESTER AND BEVERLY PONN

Situated in Murray City, Ward Township, Hocking County, Ohio; being part of Fractional Lots 6 and 7 of the Northeast quarter of Section 3, Township 13, Range 15.

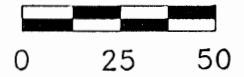


REFERENCES:

- Tax maps
- Deed descriptions
- Previous surveys
- Existing monumentation
- Subdivision plats
- Railroad plans
- Existing public road

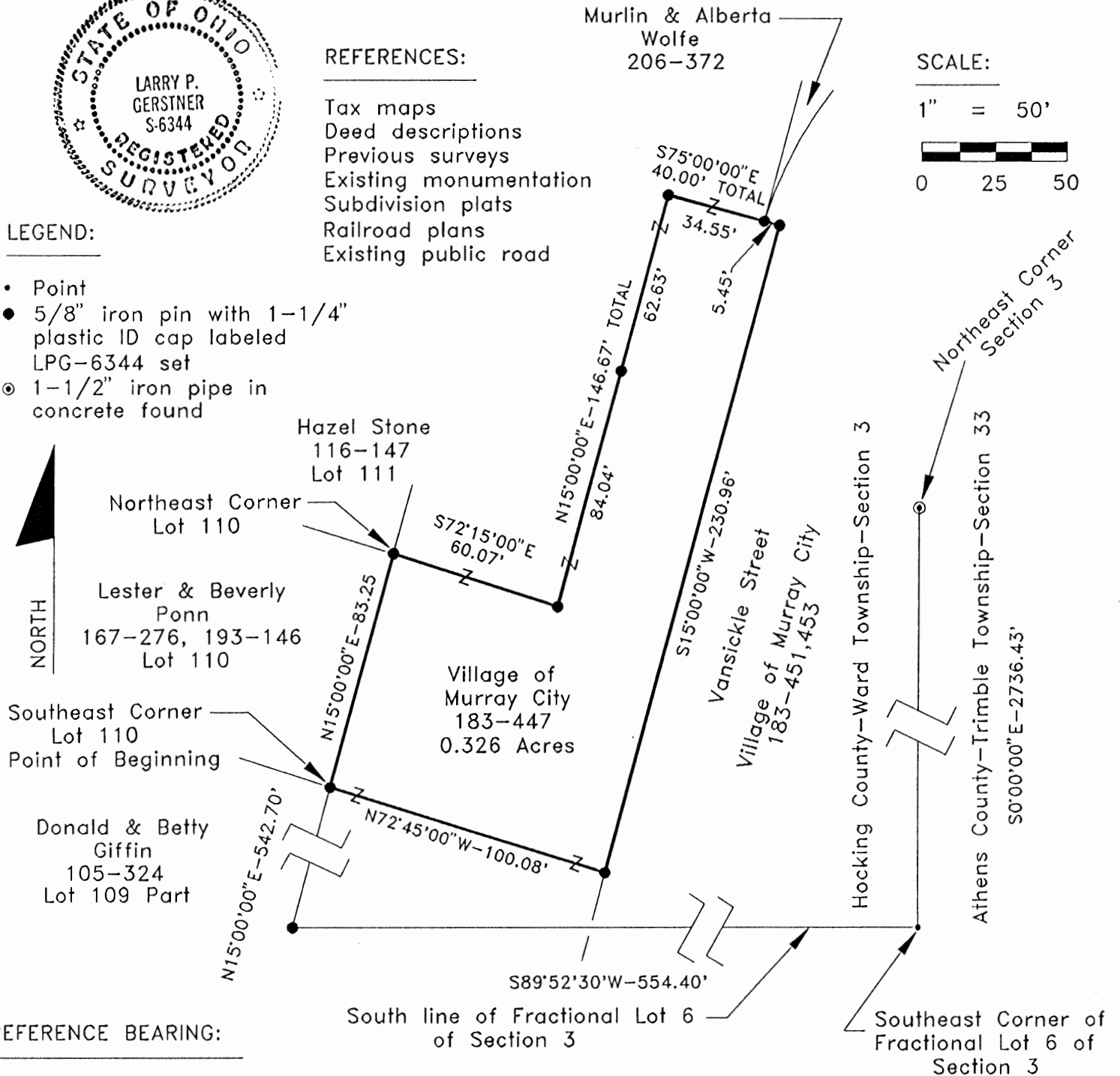
SCALE:

1" = 50'



LEGEND:

- Point
- 5/8" iron pin with 1-1/4" plastic ID cap labeled LPG-6344 set
- ⊙ 1-1/2" iron pipe in concrete found



REFERENCE BEARING:

The East line of Section 3 as South 0 degrees 00 minutes 00 seconds East.

I hereby certify that an actual survey was made under my supervision of the premises shown hereon on the 29th day of March, 1995 and that the plat is a correct representation of the premises as described by said survey.

Approved - Mathematically
 Hocking County Engineer's office
 By *JW* Date *4-17-95*

CONDITIONAL APPROVAL/TRANSFER-Not to be used as separate building site or transferred as an independent parcel in the future without Planning Commission and Local Health Dept. approval.

Larry P. Gerstner
 Registered Surveyor No. 6344

Survey by: Larry P. Gerstner - Engineering and Surveying
 119 West Main St., Logan, Ohio 43138 385-4260

SURVEY DESCRIPTION OF A .326 ACRE TRACT FOR LESTER AND BEVERLY PONN

Situated in Murray City, Ward Township, Hocking County, Ohio; being part of Fractional Lots 6 and 7 of the Northeast quarter of Section 3, Township 13, Range 15; and being more particularly described as follows:

Commencing for reference at a 1-1/2" iron pipe in concrete found at the Northeast corner of Section 3; thence with the East line of Section 3 South 0 degrees 00 minutes 00 seconds East a distance of 2736.43 feet to a point at the Southeast corner of Fractional Lot 6 of Section 3; thence leaving the East line of Section 3 and with the South line of Fractional Lot 6 of Section 3 South 89 degrees 52 minutes 30 seconds West a distance of 554.40 feet to a 5/8" iron pin set; thence leaving the South line of Fractional Lot 6 of Section 3 North 15 degrees 00 minutes 00 seconds East a distance of 542.70 feet to a 5/8" iron pin set at the Southeast corner of Lot 110 of Murray City and being the point of Beginning of the tract of land to be described;

thence with the East line of Lot 110 of Murray City North 15 degrees 00 minutes 00 seconds East a distance of 83.25 feet to a 5/8" iron pin set at the Northeast corner of Lot 110 of Murray City;

thence leaving the East line of Lot 110 of Murray City South 72 degrees 15 minutes 00 seconds East a distance of 60.07 feet to a 5/8" iron pin set;

thence North 15 degrees 00 minutes 00 seconds East a distance of 146.67 feet to a 5/8" iron pin set and passing a 5/8" iron pin set at a distance of 84.04 feet;

thence South 75 degrees 00 minutes 00 seconds East a distance of 40.00 feet to a 5/8" iron pin set and passing a 5/8" iron pin set at a distance of 34.55 feet;

thence South 15 degrees 00 minutes 00 seconds West a distance of 230.96 feet to a 5/8" iron pin set;

thence North 72 degrees 45 minutes 00 seconds West a distance of 100.08 feet to the point of beginning containing .326 acres more or less, subject to the public easement of Railroad Street and any private easements of record.

The above .326 acre survey is intended to describe part of old railroad as deeded to the Village of Murray City, deed reference Volume 183, Page 447, Hocking County Recorder's Office. This survey was based upon information obtained from tax maps, deed descriptions, previous surveys, existing monumentation, subdivision plats, railroad plans, and an existing public road. The reference bearing for this survey is the East line of Section 3 as South 0 degrees 00 minutes 00 seconds East. All iron pins set by this survey are capped by a 1-1/4" plastic identification cap labeled LPG-6344. The above described property was surveyed by Larry P. Gerstner, Ohio Registered Surveyor No. 6344, on March 29, 1995.

Approved - Mathematically
Hocking County Engineer's Office
By *MAW* Date *4-17-95*

CONDITIONAL APPROVAL/TRANSFER-Not to be used as separate building site or transferred as an independent parcel in the future without Planning Commission approval.

Larry P. Gerstner



Survey by:
Larry P. Gerstner - Engineering and Surveying
119 West Main Street, Logan, Ohio 43138 385-4260

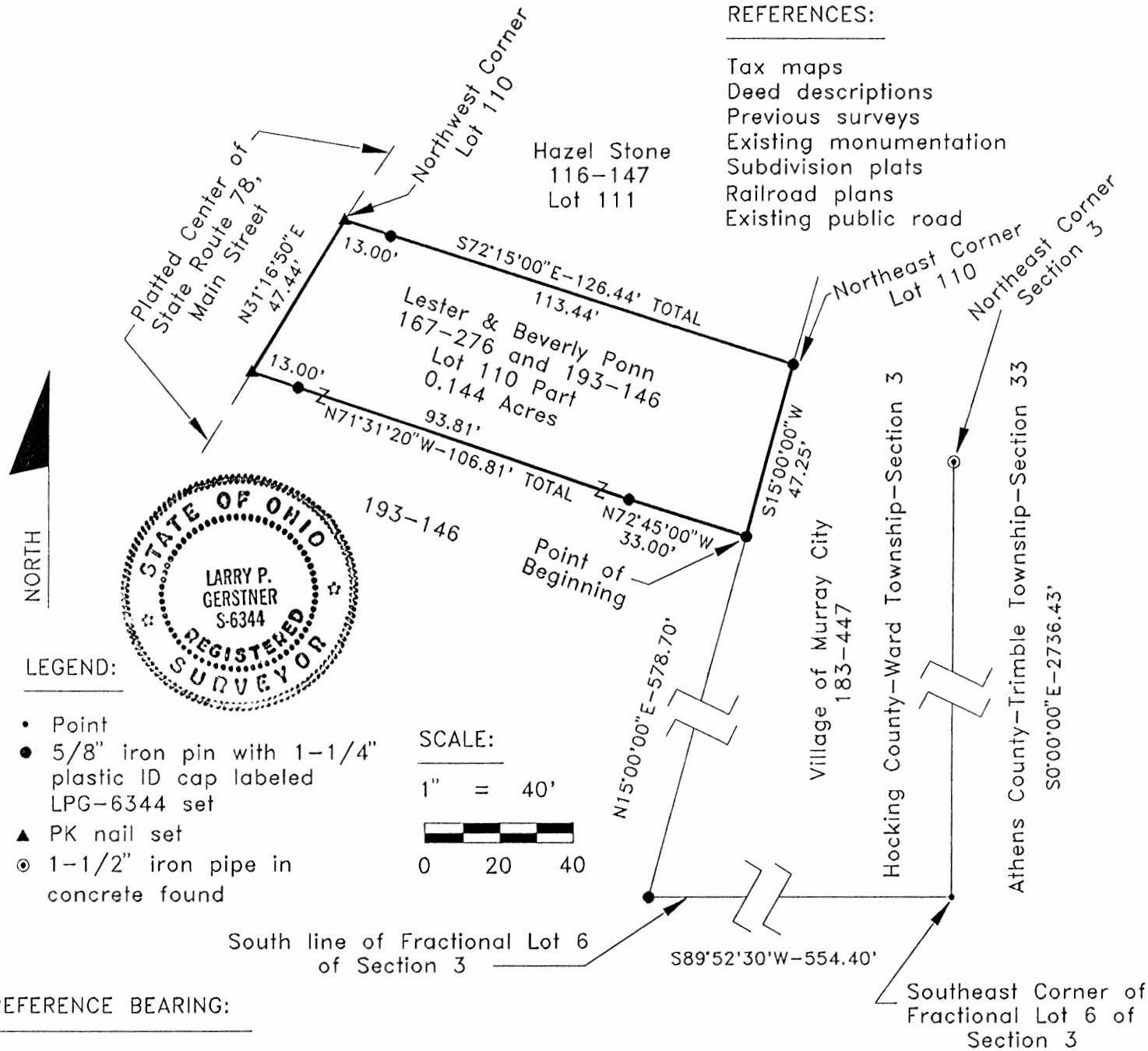
MURRAY CITY
 Lot 110 Pt -
 .144 AC.

PLAT OF A 0.144 ACRE TRACT FOR LESTER AND BEVERLY PONN

Situated in Murray City, Ward Township, Hocking County, Ohio; being part of Lot 3 of the Subdivision of Fractional Lots 6 and 7 (also known as the Bradberry Addition to the Village of Murray City) and now Lot 110 of Murray City as recorded in Plats of Sections Book B, Page 17, Hocking County Recorder's Office; being part of Fractional Lot 6 of the Northeast quarter of Section 3, Township 13, Range 15.

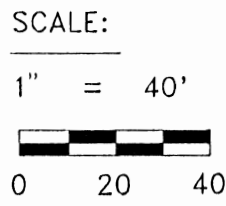
REFERENCES:

- Tax maps
- Deed descriptions
- Previous surveys
- Existing monumentation
- Subdivision plats
- Railroad plans
- Existing public road



LEGEND:

- Point
- 5/8" iron pin with 1-1/4" plastic ID cap labeled LPG-6344 set
- ▲ PK nail set
- ⊙ 1-1/2" iron pipe in concrete found



REFERENCE BEARING:

The East line of Section 3 as South 0 degrees 00 minutes 00 seconds East.

I hereby certify that an actual survey was made under my supervision of the premises shown hereon on the 18th day of April, 1995 and that the plat is a correct representation of the premises as described by said survey.

Approved - Mathematically
 Hocking County Engineer's office
 By *MLO* Date 4-19-95

Larry P. Gerstner
 Registered Surveyor No. 6344

Survey by: Larry P. Gerstner - Engineering and Surveying
 119 West Main St., Logan, Ohio 43138 385-4260

SURVEY DESCRIPTION OF A .144 ACRE TRACT FOR LESTER AND BEVERLY PONN

Situated in Murray City, Ward Township, Hocking County, Ohio; being part of Lot 3 of the Subdivision of Fractional Lots 6 and 7 (also known as the Bradberry Addition to the Village of Murray City) and now Lot 110 of Murray City, as recorded in Plats of Sections Book B, Page 17, Hocking County Recorder's Office; being part of Fractional Lot 6 of the Northeast quarter of Section 3, Township 13, Range 15; and being more particularly described as follows:

Commencing for reference at a 1-1/2" iron pipe in concrete found at the Northeast corner of Section 3; thence with the East line of Section 3 South 0 degrees 00 minutes 00 seconds East a distance of 2736.43 feet to a point at the Southeast corner of Fractional Lot 6 of Section 3; thence leaving the East line of Section 3 and with the South line of Fractional Lot 6 of Section 3 South 89 degrees 52 minutes 30 seconds West a distance of 554.40 feet to a 5/8" iron pin set; thence leaving the South line of Fractional Lot 6 of Section 3 North 15 degrees 00 minutes 00 seconds East a distance of 578.70 feet to a 5/8" iron pin set on the East line of said Lot 110 of Murray City and being the point of Beginning of the tract of land to be described;

thence North 72 degrees 45 minutes 00 seconds West a distance of 33.00 feet to a 5/8" iron pin set;

thence North 71 degrees 31 minutes 20 seconds West a distance of 106.81 feet to a PK nail set in the pavement of the platted center of State Route 78, Main Street, and passing a 5/8" iron pin set at a distance of 93.81 feet;

thence with the West line of said Lot 110 of Murray City and the pavement of the platted center of State Route 78, Main Street, North 31 degrees 16 minutes 50 seconds East a distance of 47.44 feet to a PK nail set at the Northwest corner of said Lot 110 of Murray City;

thence leaving the platted center of State Route 78, Main Street, South 72 degrees 15 minutes 00 seconds East a distance of 126.44 feet to a 5/8" iron pin set at the Northeast corner of said Lot 110, and passing a 5/8" iron pin set at a distance of 13.00 feet;

thence with the East line of said Lot 110 South 15 degrees 00 minutes 00 seconds West a distance of 47.25 feet to the point of beginning and containing .144 acres more or less, subject to the public easement of State Route 78, Main Street, and any private easements of record.

The above .144 acre survey is intended to describe part of the tracts as deeded to Lester and Beverly Ponn, deed reference Volumes 167 and 193, Pages 276 and 146, Hocking County Recorder's Office. This survey was based upon information obtained from tax maps, deed descriptions, previous surveys, existing monumentation, subdivision plats, railroad plans, and an existing public road. The reference bearing for this survey is the East line of Section 3 as South 0 degrees 00 minutes 00 seconds East. All iron pins set by this survey are capped by a 1-1/4" plastic identification cap labeled LPG-6344. The above described property was surveyed by Larry P. Gerstner, Ohio Registered Surveyor No. 6344, on April 18, 1995.



Approved Mathematically
Hocking County Engineer's office
By *JPG* Date *4-19-95*

Larry P. Gerstner

Survey by:
Larry P. Gerstner - Engineering and Surveying
119 West Main Street, Logan, Ohio 43138 385-4260

PLAT OF A 0.123 ACRE TRACT FOR LESTER AND BEVERLY PONN

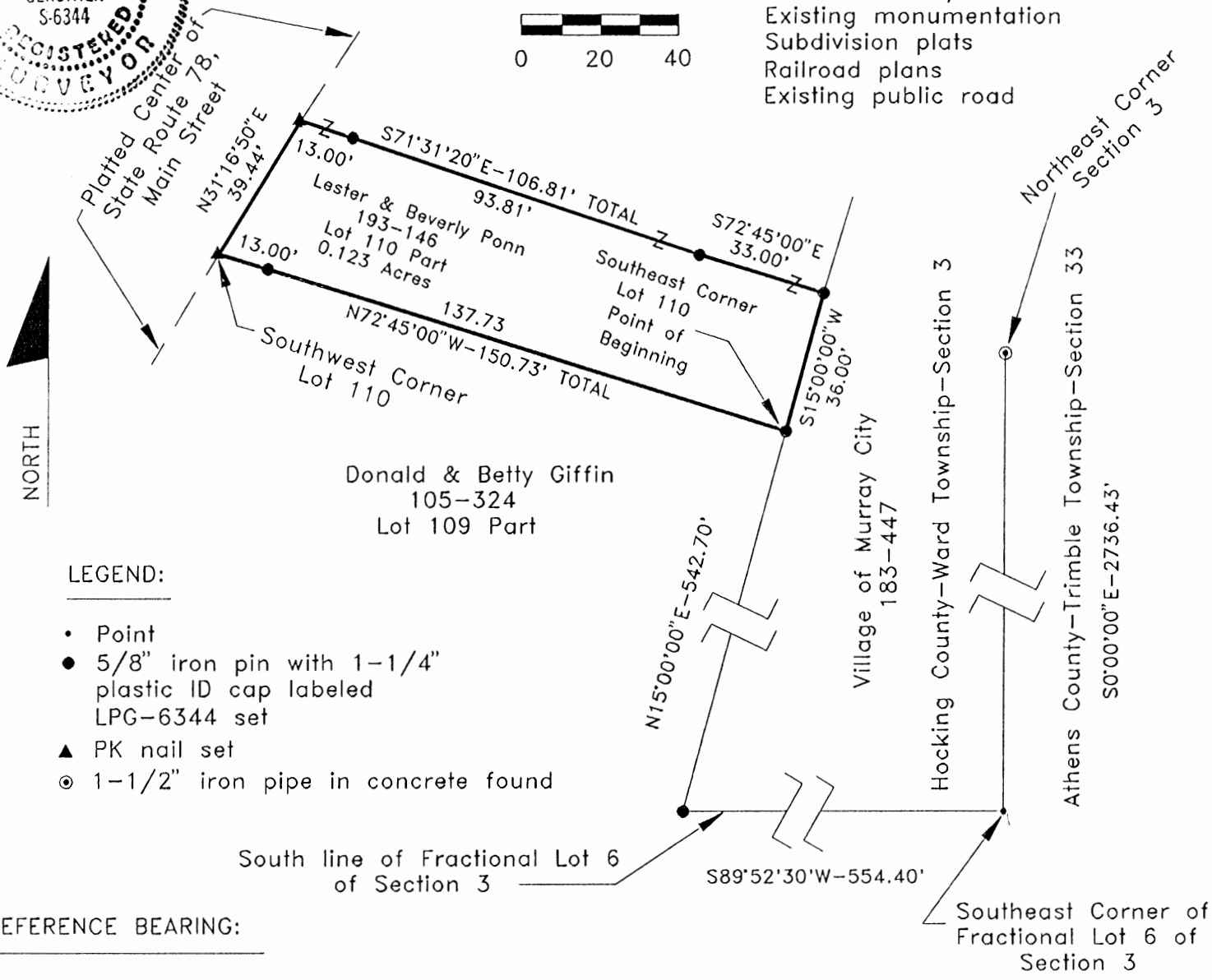
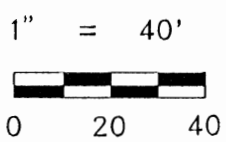
Situated in Murray City, Ward Township, Hocking County, Ohio; being part of Lot 3 of the Subdivision of Fractional Lots 6 and 7 (also known as the Bradberry Addition to the Village of Murray City) and now Lot 110 of Murray City as recorded in Plats of Section Book B, Page 17, Hocking County Recorder's Office; being part of Fractional Lot 6 of the Northeast quarter of Section 3, Township 13, Range 15.



REFERENCES:

- Tax maps
- Deed descriptions
- Previous surveys
- Existing monumentation
- Subdivision plats
- Railroad plans
- Existing public road

SCALE:



LEGEND:

- Point
- 5/8" iron pin with 1-1/4" plastic ID cap labeled LPG-6344 set
- ▲ PK nail set
- ⊙ 1-1/2" iron pipe in concrete found

REFERENCE BEARING:

The East line of Section 3 as South 0 degrees 00 minutes 00 seconds East.

I hereby certify that an actual survey was made under my supervision of the premises shown hereon on the 18th day of April, 1995 and that the plat is a correct representation of the premises as described by said survey.

Approved Mathematically
Hocking County Engineer's office
Date 4-19-95

Larry P. Gerstner
Registered Surveyor No. 6344

Survey by: *LPG* Larry P. Gerstner - Engineering and Surveying
119 West Main St., Logan, Ohio 43138 385-4260

SURVEY DESCRIPTION OF A .123 ACRE TRACT FOR LESTER AND BEVERLY PONN

Situated in Murray City, Ward Township, Hocking County, Ohio; being part of Lot 3 of the Subdivision of Fractional Lots 6 and 7 (also known as the Bradberry Addition to the Village of Murray City) and now Lot 110 of Murray City, as recorded in Plats of Sections Book B, Page 17, Hocking County Recorder's Office; being part of Fractional Lot 6 of the Northeast quarter of Section 3, Township 13, Range 15; and being more particularly described as follows:

Commencing for reference at a 1-1/2" iron pipe in concrete found at the Northeast corner of Section 3; thence with the East line of Section 3 South 0 degrees 00 minutes 00 seconds East a distance of 2736.43 feet to a point at the Southeast corner of Fractional Lot 6 of Section 3; thence leaving the East line of Section 3 and with the South line of Fractional Lot 6 of Section 3 South 89 degrees 52 minutes 30 seconds West a distance of 554.40 feet to a 5/8" iron pin set; thence leaving the South line of Fractional Lot 6 of Section 3 North 15 degrees 00 minutes 00 seconds East a distance of 542.70 feet to a 5/8" iron pin set at the Southeast corner of said Lot 110 of Murray City and being the point of Beginning of the tract of land to be described;

thence North 72 degrees 45 minutes 00 seconds West a distance of 150.73 feet to a PK nail set in the pavement of the platted center of State Route 78, Main Street at the Southwest corner of said Lot 110, and passing a 5/8" iron pin set at a distance of 137.73 feet;

thence with the West line of said Lot 110 of Murray City and the pavement of the platted center of State Route 78, Main Street, North 31 degrees 16 minutes 50 seconds East a distance of 39.44 feet to a PK nail set;

thence leaving the platted center of State Route 78, Main Street, South 71 degrees 31 minutes 20 seconds East a distance of 106.81 feet to a 5/8" iron pin set and passing a 5/8" iron pin set at a distance of 13.00 feet;

thence South 72 degrees 45 minutes 00 seconds East a distance of 33.00 feet to a 5/8" iron pin set on the East line of said Lot 110;

thence with the East line of said Lot 110 South 15 degrees 00 minutes 00 seconds West a distance of 36.00 feet to the point of beginning and containing .123 acres more or less, subject to the public easement of State Route 78, Main Street, and any private easements of record.

The above .123 acre survey is intended to describe part of the tracts as deeded to Lester and Beverly Ponn, deed reference Volume 193, Page 146, Hocking County Recorder's Office. This survey was based upon information obtained from tax maps, deed descriptions, previous surveys, existing monumentation, subdivision plats, railroad plans, and an existing public road. The reference bearing for this survey is the East line of Section 3 as South 0 degrees 00 minutes 00 seconds East. All iron pins set by this survey are capped by a 1-1/4" plastic identification cap labeled LPG-6344. The above described property was surveyed by Larry P. Gerstner, Ohio Registered Surveyor No. 6344, on April 18, 1995.

Approved Mathematically
Hocking County Engineer's office
By *JM* Date 4-18-95

Larry P. Gerstner

Survey by:


Larry P. Gerstner - Engineering and Surveying
119 West Main Street, Logan, Ohio 43138 385-4260



MURRAY CITY
Frac 6 Pt.
.088A.

PLAT OF 0.088 ACRE TRACT FOR DEE AND PATRICIA MCCALL

Situated in Murray City, Ward Township, Hocking County, Ohio; being part of Fractional Lot 6 of the Northeast quarter of Section 3, Township 13, Range 15.

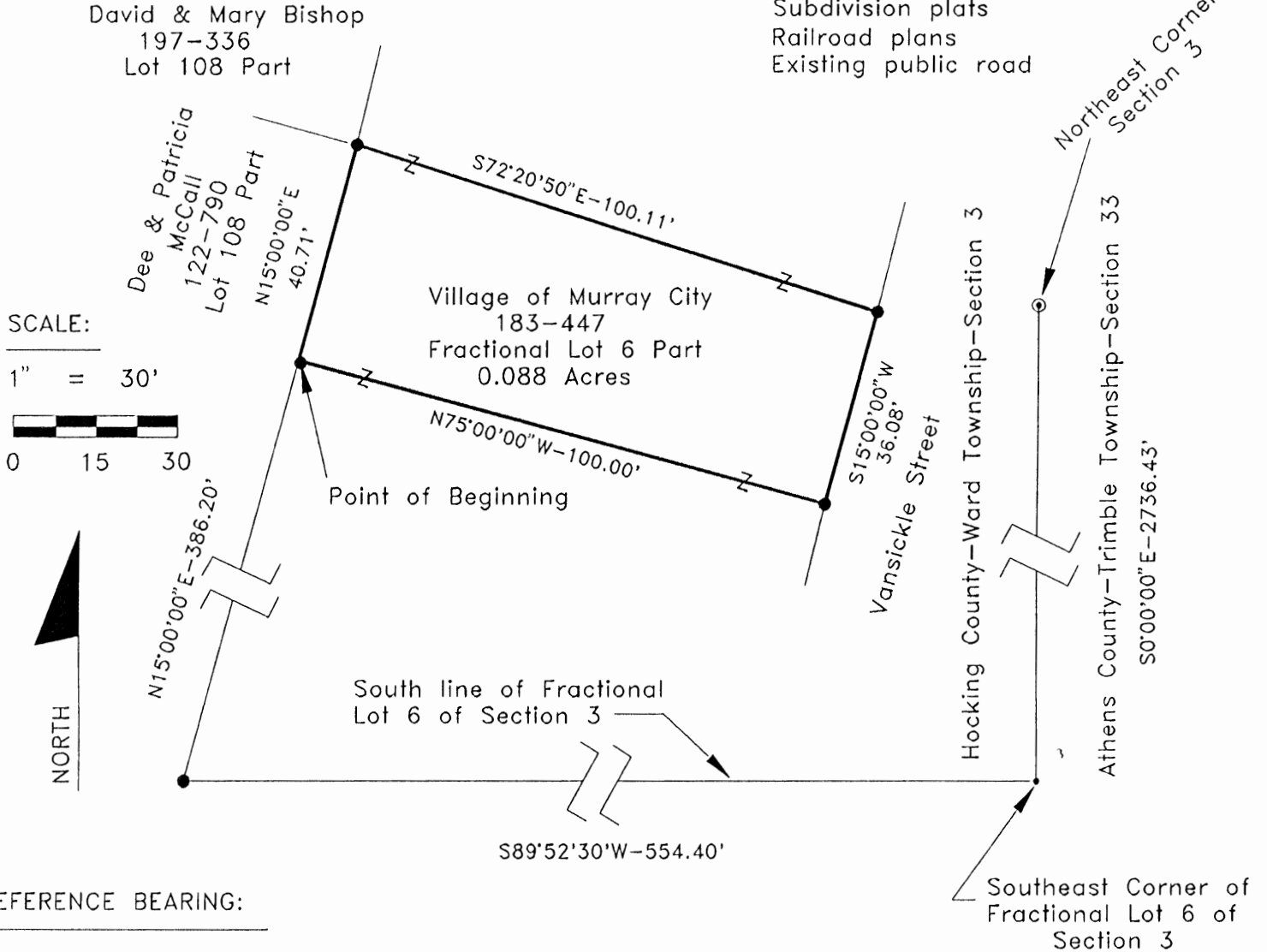


LEGEND:

- 5/8" iron pin with 1-1/4" plastic ID cap labeled LPG-6344 set
- ⊙ 1-1/2" iron pipe in concrete found
- Point

REFERENCES:

- Tax maps
- Deed descriptions
- Previous surveys
- Existing monumentation
- Subdivision plats
- Railroad plans
- Existing public road



REFERENCE BEARING:

The East line of Section 3 as South 0 degrees 00 minutes 00 seconds East.

I hereby certify that an actual survey was made under my supervision of the premises shown hereon on the 29th day of March, 1995 and that the plat is a correct representation of the premises as described by said survey.

* Approved Mathematically
Hocking County Engineer's office

* CONDITIONAL APPROVAL/TRANSFER-Not to be used as separate building site or transferred as an independent parcel in the future without Planning Commission and/or Dept. approval.

Larry P. Gerstner

Registered Surveyor No. 6344

Surveyed by: *MAW* Date: *4-10-95*
Larry P. Gerstner - Engineering and Surveying

119 West Main St., Logan, Ohio 43138 385-4260

SURVEY DESCRIPTION OF A .088 ACRE TRACT FOR DEE AND PATRICIA McCALL

Situated in Murray City, Ward Township, Hocking County, Ohio; being part of Fractional Lot 6 of the Northeast quarter of Section 3, Township 13, Range 15; and being more particularly described as follows:

Commencing for reference at a 1-1/2" iron pipe in concrete found at the Northeast corner of Section 3; thence with the East line of Section 3 South 0 degrees 00 minutes 00 seconds East a distance of 2736.43 feet to a point at the Southeast corner of Fractional Lot 6 of Section 3; thence leaving the East line of Section 3 and with the South line of Fractional lot 6 of Section 3 South 89 degrees 52 minutes 30 seconds West a distance of 554.40 feet to a 5/8" iron pin set; thence leaving the South line of Fractional Lot 6 of Section 3 North 15 degrees 00 minutes 00 seconds East a distance of 386.20 feet to a 5/8" iron pin set on the East line of Lot 108 of Murray City and being the point of Beginning of the tract of land to be described;

thence with the East line of Lot 108 of Murray City North 15 degrees 00 minutes 00 seconds East a distance of 40.71 feet to a 5/8" iron pin set;

thence leaving the East line of Lot 108 of Murray City South 72 degrees 20 minutes 50 seconds East a distance of 100.11 feet to a 5/8" iron pin set;

thence South 15 degrees 00 minutes 00 seconds West a distance of 36.08 feet to a 5/8" iron pin set;

thence North 75 degrees 00 minutes 00 seconds West a distance of 100.00 feet to the point of beginning containing .088 acres more or less, subject to the public easement of Railroad Street and any private easements of record.

The above .088 acre survey is intended to describe part of old railroad as deeded to the Village of Murray City, deed reference Volume 183, Page 447, Hocking County Recorder's Office. This survey was based upon information obtained from tax maps, deed descriptions, previous surveys, existing monumentation, subdivision plats, railroad plans, and an existing public road. The reference bearing for this survey is the East line of Section 3 as South 0 degrees 00 minutes 00 seconds East. All iron pins set by this survey are capped by a 1-1/4" plastic identification cap labeled LPG-6344. The above described property was surveyed by Larry P. Gerstner, Ohio Registered Surveyor No. 6344, on March 29, 1995.

* Approved Mathematically
Hocking County Engineer's office
By: *JM AW* Date 4-10-95

* CONDITIONAL APPROVAL/TRANSFER: Not to be used as separate building site or transferred as an independent parcel in the future without Planning Commission and/or health Dept. approval.

Larry P. Gerstner



Survey by:
Larry P. Gerstner - Engineering and Surveying
119 West Main Street, Logan, Ohio 43138 385-4260

MURRAY CITY
 Fra. Lot 6 Pt.
 .092 Ac.

PLAT OF A 0.092 ACRE TRACT FOR DONALD AND BETTY GIFFIN

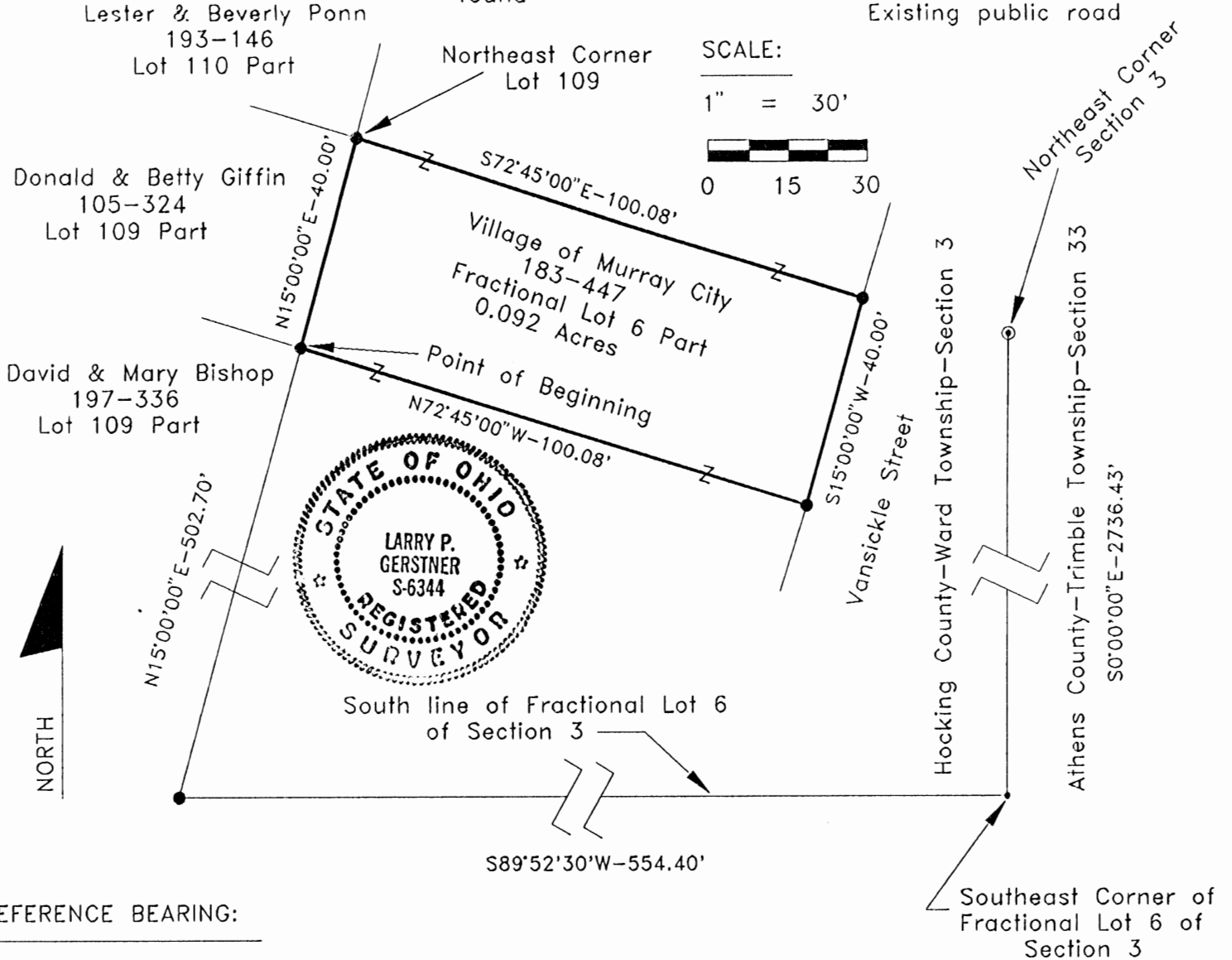
Situated in Murray City, Ward Township, Hocking County, Ohio; being part of Fractional Lot 6 of the Northeast quarter of Section 3, Township 13, Range 15.

LEGEND:

- Point
- 5/8" iron pin with 1-1/4" plastic ID cap labeled LPG-6344 set
- ⊙ 1-1/2" iron pipe in concrete found

REFERENCES:

- Tax maps
- Deed descriptions
- Previous surveys
- Existing monumentation
- Subdivision plats
- Railroad plans
- Existing public road



REFERENCE BEARING:

The East line of Section 3 as South 0 degrees 00 minutes 00 seconds East.

I hereby certify that an actual survey was made under my supervision of the premises shown hereon on the 29th day of March, 1995 and that the plat is a correct representation of the premises as described by said survey.

Approved Mathematically
 Hocking County Engineer's Office
 By: *[Signature]* Date: 4/11/95

CONDITIONAL APPROVAL/TRANSFER-Not to be used as separate building site or transferred as an independent project.

[Signature]
 Registered Surveyor No. 6344

Survey by: Larry P. Gerstner - Engineering and Surveying
 119 West Main St., Logan, Ohio 43138 385-4260

SURVEY DESCRIPTION OF A .092 ACRE TRACT FOR DONALD AND BETTY GIFFIN

Situated in Murray City, Ward Township, Hocking County, Ohio; being part of Fractional Lot 6 of the Northeast quarter of Section 3, Township 13, Range 15; and being more particularly described as follows:

Commencing for reference at a 1-1/2" iron pipe in concrete found at the Northeast corner of Section 3; thence with the East line of Section 3 South 0 degrees 00 minutes 00 seconds East a distance of 2736.43 feet to a point at the Southeast corner of Fractional Lot 6 of Section 3; thence leaving the East line of Section 3 and with the South line of Fractional Lot 6 of Section 3 South 89 degrees 52 minutes 30 seconds West a distance of 554.40 feet to a 5/8" iron pin set; thence leaving the South line of Fractional Lot 6 of Section 3 North 15 degrees 00 minutes 00 seconds East a distance of 502.70 feet to a 5/8" iron pin set on the East line of Lot 109 of Murray City and being the point of Beginning of the tract of land to be described;

thence with the East line of Lot 109 of Murray City North 15 degrees 00 minutes 00 seconds East a distance of 40.00 feet to a 5/8" iron pin set at the Northeast corner of Lot 109 of Murray City;

thence leaving the East line of Lot 109 of Murray City South 72 degrees 45 minutes 00 seconds East a distance of 100.08 feet to a 5/8" iron pin set;

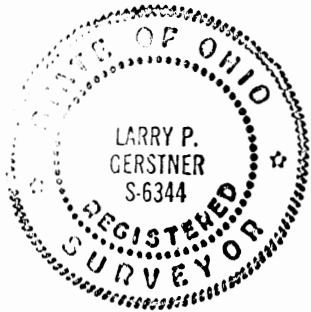
thence South 15 degrees 00 minutes 00 seconds West a distance of 40.00 feet to a 5/8" iron pin set;

thence North 72 degrees 45 minutes 00 seconds West a distance of 100.08 feet to the point of beginning containing .092 acres more or less, subject to the public easement of Railroad Street and any private easements of record.

The above .092 acre survey is intended to describe part of old railroad as deeded to the Village of Murray City, deed reference Volume 183, Page 447, Hocking County Recorder's Office. This survey was based upon information obtained from tax maps, deed descriptions, previous surveys, existing monumentation, subdivision plats, railroad plans, and an existing public road. The reference bearing for this survey is the East line of Section 3 as South 0 degrees 00 minutes 00 seconds East. All iron pins set by this survey are capped by a 1-1/4" plastic identification cap labeled LPG-6344. The above described property was surveyed by Larry P. Gerstner, Ohio Registered Surveyor No. 6344, on March 29, 1995.

Approved Mathematically
Hocking County Engineer's Office
By *Jy Au* Date 4-11-95

Larry P. Gerstner



PLANNING APPROVAL/TRANSFER NOT TO BE USED AS SEPARATE BUILDING SITE OR FOR AN INDEPENDENT PARCEL IN THE FUTURE WITHOUT PLANNING COMMISSION AND BOARD OF ZONING APPROVAL.

Survey by:
Larry P. Gerstner - Engineering and Surveying
119 West Main Street, Logan, Ohio 43138 385-4260

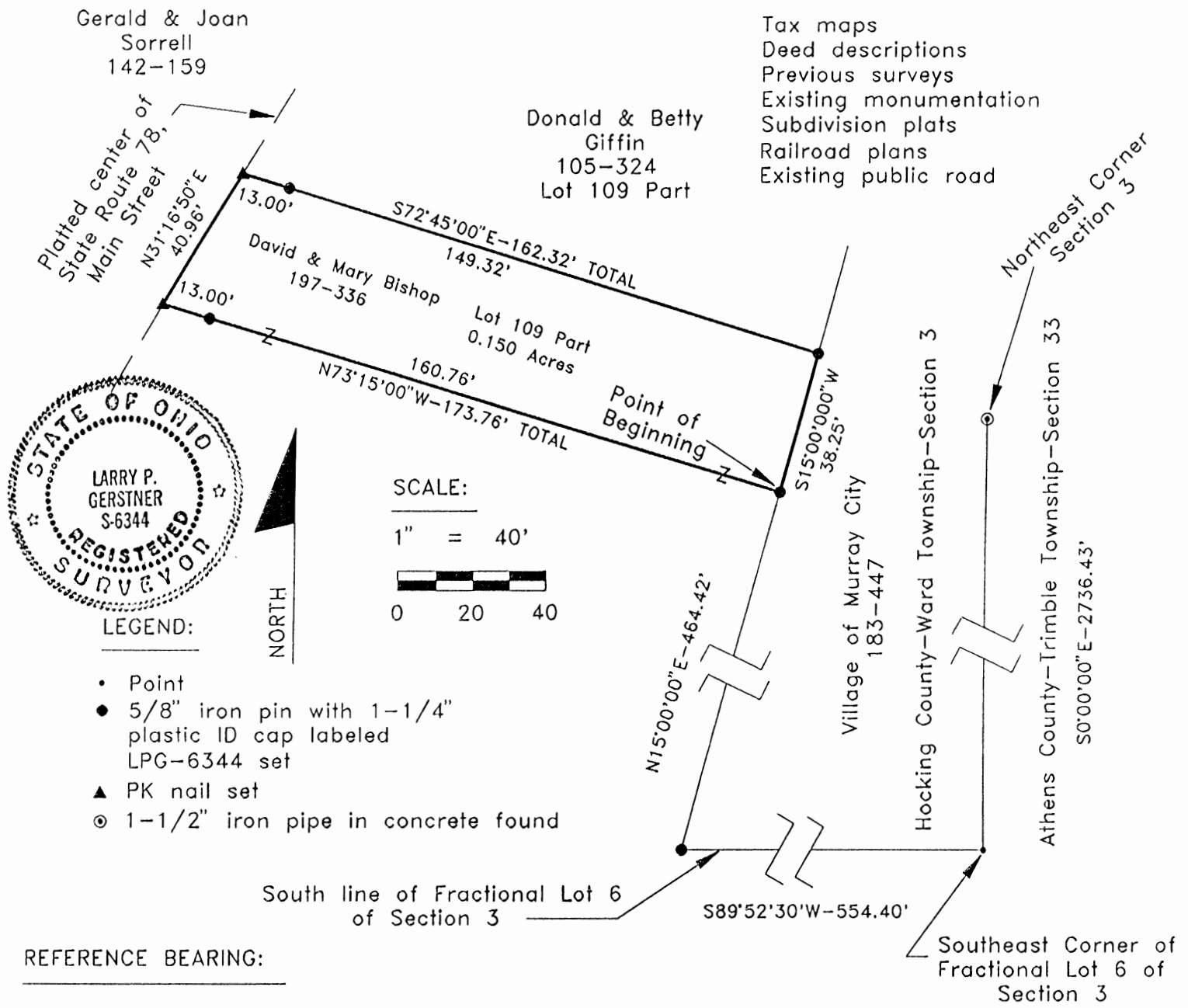
MURRAY CITY
Frac 6 + 7 Pts
.151 Ac.

PLAT OF A 0.150 ACRE TRACT FOR DAVID AND MARY BISHOP

Situated in Murray City, Ward Township, Hocking County, Ohio; being part of Lot 2 of the Subdivision of Fractional Lots 6 and 7 (also known as the Bradberry Addition to the Village of Murray City) and now Lot 109 of Murray City as recorded in Plats of Section Book B, Page 17, Hocking County Recorder's Office; being part of Fractional Lot 6 of the Northeast quarter of Section 3, Township 13, Range 15.

REFERENCES:

- Tax maps
- Deed descriptions
- Previous surveys
- Existing monumentation
- Subdivision plats
- Railroad plans
- Existing public road



REFERENCE BEARING:

The East line of Section 3 as South 0 degrees 00 minutes 00 seconds East.

I hereby certify that an actual survey was made under my supervision of the premises shown hereon on the 29th day of March, 1995 and that the plat is a correct representation of the premises as described by said survey.

Approved Mathematically
 Hocking County Engineer's office
 By *[Signature]* Date 4-11-95
 Survey by: Existing Plat Larry P. Gerstner

[Signature]
 Registered Surveyor No. 6344

Engineering and Surveying
 119 West Main St., Logan, Ohio 43138 385-4260

SURVEY DESCRIPTION OF A .150 ACRE TRACT FOR DAVID AND MARY BISHOP

Situated in Murray City, Ward Township, Hocking County, Ohio; being part of Lot 2 of the Subdivision of Fractional Lots 6 and 7 (also known as the Bradberry Addition to the Village of Murray City) and now Lot 109 of Murray City, as recorded in Plats of Sections Book B, Page 17, Hocking County Recorder's Office; being part of Fractional Lot 6 of the Northeast quarter of Section 3, Township 13, Range 15; and being more particularly described as follows:

Commencing for reference at a 1-1/2" iron pipe in concrete found at the Northeast corner of Section 3; thence with the East line of Section 3 South 0 degrees 00 minutes 00 seconds East a distance of 2736.43 feet to a point at the Southeast corner of Fractional Lot 6 of Section 3; thence leaving the East line of Section 3 and with the South line of Fractional Lot 6 of Section 3 South 89 degrees 52 minutes 30 seconds West a distance of 554.40 feet to a 5/8" iron pin set; thence leaving the South line of Fractional Lot 6 of Section 3 North 15 degrees 00 minutes 00 seconds East a distance of 464.42 feet to a 5/8" iron pin set on the East line of said Lot 109 of Murray City and being the point of Beginning of the tract of land to be described;

thence North 73 degrees 15 minutes 00 seconds West a distance of 173.76 feet to a PK nail set in the pavement of the platted center of State Route 78, Main Street, and passing a 5/8" iron pin set at a distance of 160.76 feet;

thence with the West line of said Lot 109 of Murray City and the pavement of the platted center of State Route 78, Main Street, North 31 degrees 16 minutes 50 seconds East a distance of 40.96 feet to a PK nail set;


thence leaving the platted center of State Route 78, Main Street, South 72 degrees 45 minutes 00 seconds East a distance of 162.32 feet to a 5/8" iron pin set on the East line of said Lot 109, and passing a 5/8" iron pin set at a distance of 13.00 feet;

thence with the East line of said Lot 109 South 15 degrees 00 minutes 00 seconds West a distance of 38.25 feet to the point of beginning and containing .150 acres more or less, subject to the public easement of State Route 78, Main Street, and any private easements of record.

The above .150 acre survey is intended to describe part of the tract as deeded to David and Mary Bishop, deed reference Volume 197, Page 336, Hocking County Recorder's Office. This survey was based upon information obtained from tax maps, deed descriptions, previous surveys, existing monumentation, subdivision plats, railroad plans, and an existing public road. The reference bearing for this survey is the East line of Section 3 as South 0 degrees 00 minutes 00 seconds East. All iron pins set by this survey are capped by a 1-1/4" plastic identification cap labeled LPG-6344. The above described property was surveyed by Larry P. Gerstner, Ohio Registered Surveyor No. 6344, on March 29, 1995.

Approved Mathematically
Hocking County Engineer's office
By *LPG* Date *4-11-95*
Existing Tract

Larry P. Gerstner



Survey by:
Larry P. Gerstner - Engineering and Surveying
119 West Main Street, Logan, Ohio 43138 385-4260

MURRAY CITY
Fm Lot 6 + 7 Pts.
.309Ac.

PLAT OF A 0.309 ACRE TRACT FOR BERNICE HOFFMAN

Situated in Murray City, Ward Township, Hocking County, Ohio; being part of Fractional Lots 6 and 7 of the Northeast quarter of Section 3, Township 13, Range 15.

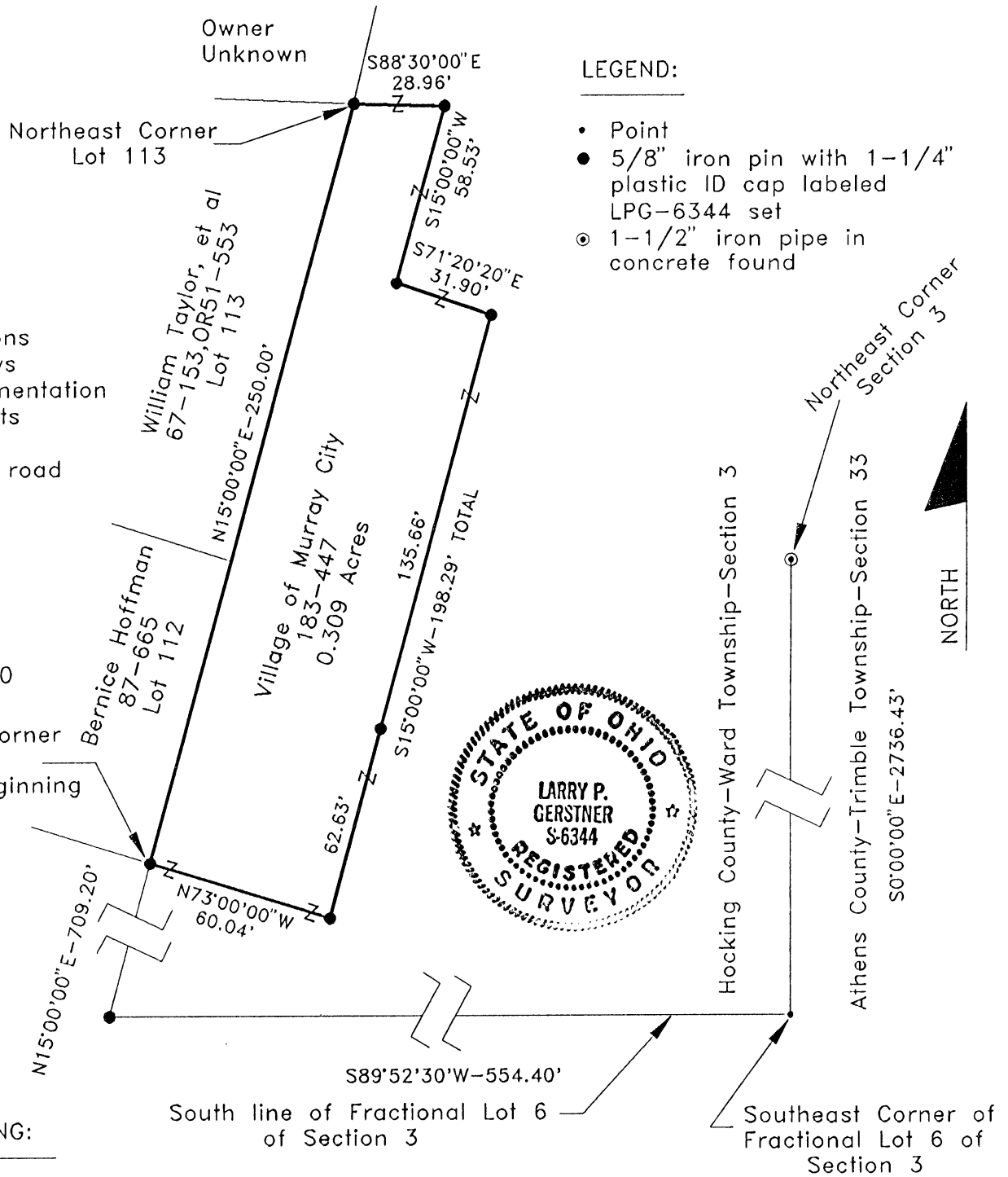
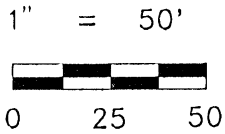
LEGEND:

- Point
- 5/8" iron pin with 1-1/4" plastic ID cap labeled LPG-6344 set
- ⊙ 1-1/2" iron pipe in concrete found

REFERENCES:

- Tax maps
- Deed descriptions
- Previous surveys
- Existing monumentation
- Subdivision plats
- Railroad plans
- Existing public road

SCALE:



REFERENCE BEARING:

The East line of Section 3 as South 0 degrees 00 minutes 00 seconds East.

I hereby certify that an actual survey was made under my supervision of the premises shown hereon on the 29th day of March, 1995 and that the plat is a correct representation of the premises as described by said survey.

Approved Mathematically
Hocking County Engineer's office
Date 4-12-95

CONDITIONAL APPROVAL/TRANSFER-Not to be used as separate building site or independent parcel in the future.

Larry P. Gerstner
Registered Surveyor No. 6344

Survey by: Larry P. Gerstner - Engineering and Surveying
119 West Main St., Logan, Ohio 43138 385-4260

SURVEY DESCRIPTION OF A .309 ACRE TRACT FOR BERNICE HOFFMAN

Situated in Murray City, Ward Township, Hocking County, Ohio; being part of Fractional Lots 6 and 7 of the Northeast quarter of Section 3, Township 13, Range 15; and being more particularly described as follows:

Commencing for reference at a 1-1/2" iron pipe in concrete found at the Northeast corner of Section 3; thence with the East line of Section 3 South 0 degrees 00 minutes 00 seconds East a distance of 2736.43 feet to a point at the Southeast corner of Fractional Lot 6 of Section 3; thence leaving the East line of Section 3 and with the South line of Fractional Lot 6 of Section 3 South 89 degrees 52 minutes 30 seconds West a distance of 554.40 feet to a 5/8" iron pin set; thence leaving the South line of Fractional Lot 6 of Section 3 North 15 degrees 00 minutes 00 seconds East a distance of 709.20 feet to a 5/8" iron pin set at the Southeast corner of Lot 112 of Murray City and being the point of Beginning of the tract of land to be described;

thence with the East line of Lots 112 and 113 of Murray City North 15 degrees 00 minutes 00 seconds East a distance of 250.00 feet to a 5/8" iron pin set at the Northeast corner of Lot 113 of Murray City;

thence leaving the East line of Lot 113 of Murray City South 88 degrees 30 minutes 00 seconds East a distance of 28.96 feet to a 5/8" iron pin set;

thence South 15 degrees 00 minutes 00 seconds West a distance of 58.53 feet to a 5/8" iron pin set;

thence South 71 degrees 20 minutes 20 seconds East a distance of 31.90 feet to a 5/8" iron pin set;

thence South 15 degrees 00 minutes 00 seconds West a distance of 198.29 feet to a 5/8" iron pin set and passing a 5/8" iron pin set at a distance of 135.66 feet;

thence North 73 degrees 00 minutes 00 seconds West a distance of 60.04 feet to the point of beginning containing .309 acres more or less, subject to the public easement of Railroad Street and any private easements of record.

The above .309 acre survey is intended to describe part of old railroad as deeded to the Village of Murray City, deed reference Volume 183, Page 447, Hocking County Recorder's Office. This survey was based upon information obtained from tax maps, deed descriptions, previous surveys, existing monumentation, subdivision plats, railroad plans, and an existing public road. The reference bearing for this survey is the East line of Section 3 as South 0 degrees 00 minutes 00 seconds East. All iron pins set by this survey are capped by a 1-1/4" plastic identification cap labeled LPG-6344. The above described property was surveyed by Larry P. Gerstner, Ohio Registered Surveyor No. 6344, on March 29, 1995.

Approved Mathematically
Hocking County Engineer's office
By *JAW* Date 4-12-95

CONDITIONAL APPROVAL/TRANSFER-Not to be used as separate building site transferred as an independent parcel. Future without Planning Commission approval. 10/13/2004

Larry P. Gerstner




Survey by:
Larry P. Gerstner - Engineering and Surveying
119 West Main Street, Logan, Ohio 43138 385-4260

PLAT OF 0.175 ACRE TRACT FOR DAVID AND MARY BISHOP

MURRAY CITY
Frac 6 Pt.
.175 Ac.

Situated in Murray City, Ward Township, Hocking County, Ohio; being part of Fractional Lot 6 of the Northeast quarter of Section 3, Township 13, Range 15.



REFERENCES:

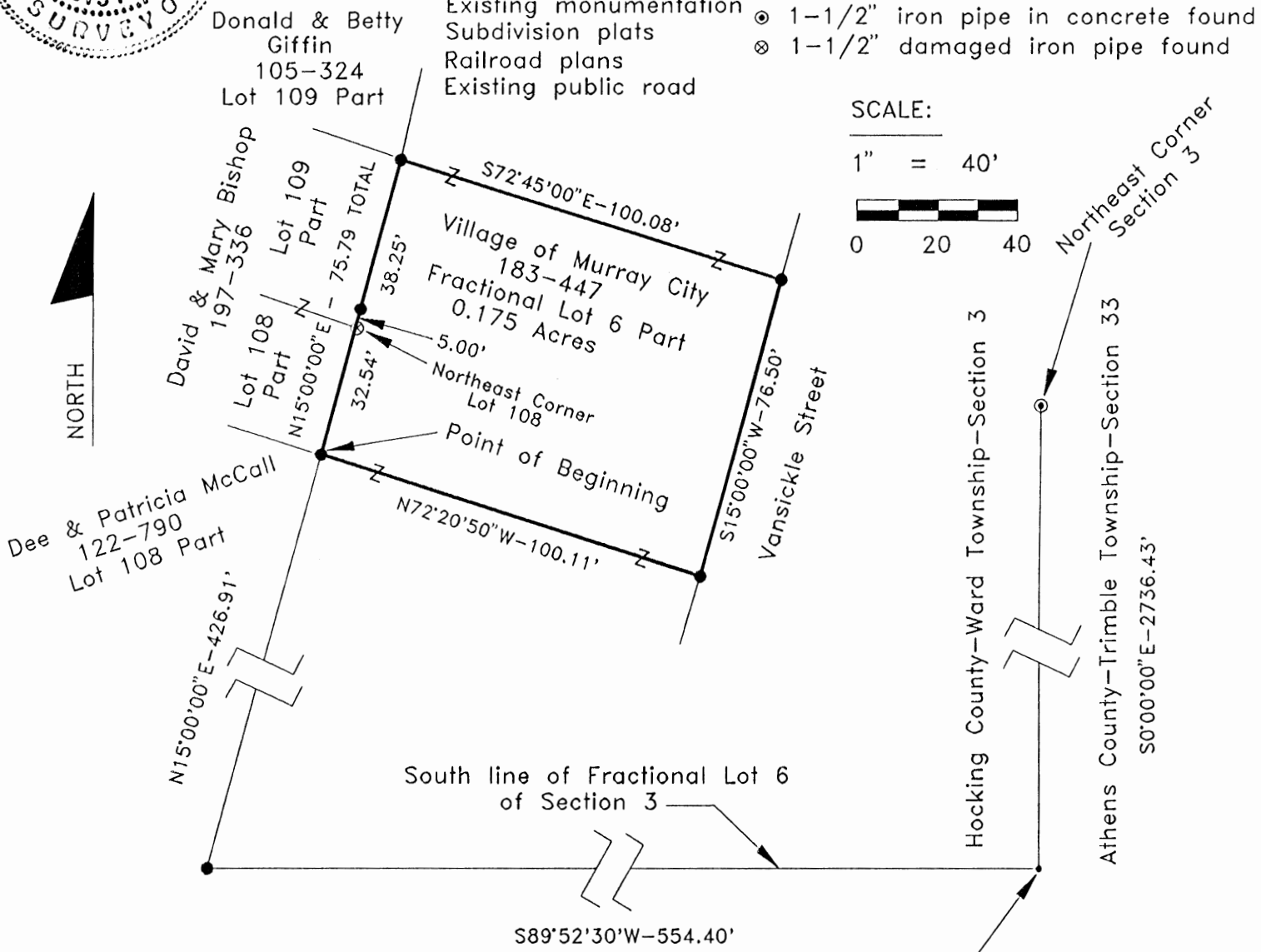

- Tax maps
- Deed descriptions
- Previous surveys
- Existing monumentation
- Subdivision plats
- Railroad plans
- Existing public road

LEGEND:

- 5/8" iron pin with 1-1/4" plastic ID cap labeled LPG-6344 set
- ⊙ 1-1/2" iron pipe in concrete found
- ⊗ 1-1/2" damaged iron pipe found

SCALE:

1" = 40'



REFERENCE BEARING:

The East line of Section 3 as South 0 degrees 00 minutes 00 seconds East.

I hereby certify that an actual survey was made under my supervision of the premises shown hereon on the 29th day of March, 1995 and that the plat is a correct representation of the premises as described by said survey.

Approved Mathematically
Hocking County Engineer's office
By *M. Aw* Date 4-11-95

CONDITIONAL APPROVAL/TRANSFER-Not to be used as separate building site or transferred as an independent parcel in the future without Planning Commission and/or Board of Zoning Appeals approval.

Larry P. Gerstner
Registered Surveyor No. 6344

Survey by Larry P. Gerstner - Engineering and Surveying
119 West Main St., Logan, Ohio 43138 385-4260

SURVEY DESCRIPTION OF A .175 ACRE TRACT FOR DAVID AND MARY BISHOP

Situated in Murray City, Ward Township, Hocking County, Ohio; being part of Fractional Lot 6 of the Northeast quarter of Section 3, Township 13, Range 15; and being more particularly described as follows:

Commencing for reference at a 1-1/2" iron pipe in concrete found at the Northeast corner of Section 3; thence with the East line of Section 3 South 0 degrees 00 minutes 00 seconds East a distance of 2736.43 feet to a point at the Southeast corner of Fractional Lot 6 of Section 3; thence leaving the East line of Section 3 and with the South line of Fractional Lot 6 of Section 3 South 89 degrees 52 minutes 30 seconds West a distance of 554.40 feet to a 5/8" iron pin set; thence leaving the South line of Fractional Lot 6 of Section 3 North 15 degrees 00 minutes 00 seconds East a distance of 426.91 feet to a 5/8" iron pin set on the East line of Lot 108 of Murray City and being the point of Beginning of the tract of land to be described;

thence with the East line of Lots 108 and 109 of Murray City North 15 degrees 00 minutes 00 seconds East a distance of 75.79 feet to a 5/8" iron pin set and passing a damaged 1-1/2" iron pipe found at the Northeast corner of Lot 108 of Murray City at a distance of 32.54 feet and a 5/8" iron pin set at a distance of 37.54 feet;

thence leaving the East line of Lot 109 of Murray City South 72 degrees 45 minutes 00 seconds East a distance of 100.08 feet to a 5/8" iron pin set;


thence South 15 degrees 00 minutes 00 seconds West a distance of 76.50 feet to a 5/8" iron pin set;

thence North 72 degrees 20 minutes 50 seconds West a distance of 100.11 feet to the point of beginning containing .175 acres more or less, subject to the public easement of Railroad Street and any private easements of record.

The above .175 acre survey is intended to describe part of old railroad as deeded to the Village of Murray City, deed reference Volume 183, Page 447, Hocking County Recorder's Office. This survey was based upon information obtained from tax maps, deed descriptions, previous surveys, existing monumentation, subdivision plats, railroad plans, and an existing public road. The reference bearing for this survey is the East line of Section 3 as South 0 degrees 00 minutes 00 seconds East. All iron pins set by this survey are capped by a 1-1/4" plastic identification cap labeled LPG-6344. The above described property was surveyed by Larry P. Gerstner, Ohio Registered Surveyor No. 6344, on March 29, 1995.

Approved Mathematically
Hocking County Engineer's office
By *JM AW* Date 4-11-95

CONDITIONAL APPROVAL/TRANSFER-Not to be used as separate building site or transferred as an independent parcel in the future without Planning Commission and Health Dept. approval



Survey by:
Larry P. Gerstner - Engineering and Surveying
119 West Main Street, Logan, Ohio 43138 385-4260

6

MURRAY CITY
Frac 6 Pt.
.336 AC.

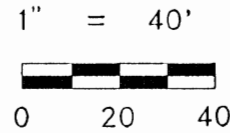
PLAT OF A 0.336 ACRE TRACT FOR DAVID AND MARY BISHOP

Situated in Murray City, Ward Township, Hocking County, Ohio; being part of Fractional Lot 6 of the Northeast quarter of Section 3, Township 13, Range 15.

LEGEND:

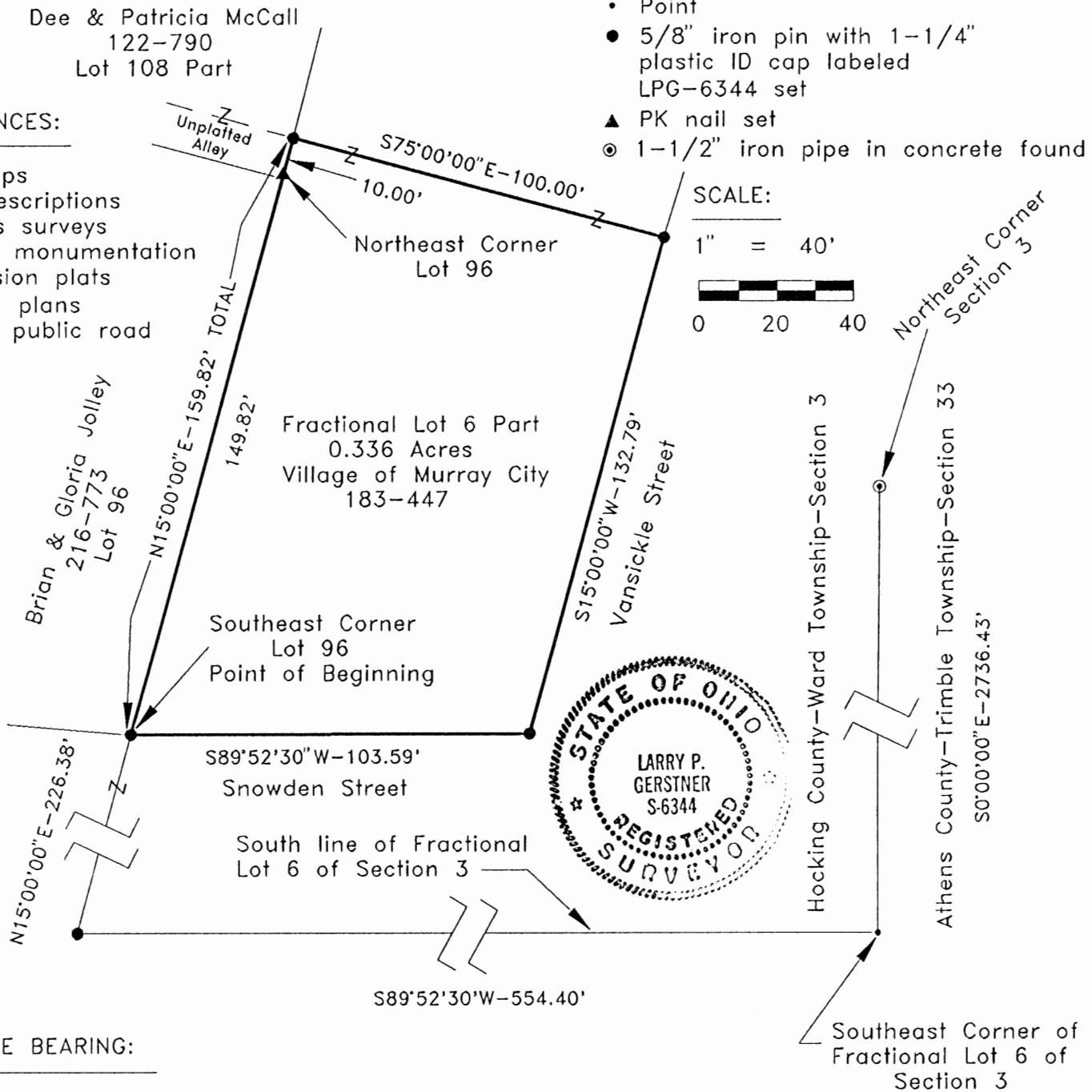
- Point
- 5/8" iron pin with 1-1/4" plastic ID cap labeled LPG-6344 set
- ▲ PK nail set
- ⊙ 1-1/2" iron pipe in concrete found

SCALE:



REFERENCES:

- Tax maps
- Deed descriptions
- Previous surveys
- Existing monumentation
- Subdivision plats
- Railroad plans
- Existing public road



REFERENCE BEARING:

The East line of Section 3 as South 0 degrees 00 minutes 00 seconds East.

I hereby certify that an actual survey was made under my supervision of the premises shown hereon on the 29th day of March, 1995 and that the plat is a correct representation of the premises as described by said survey.

Approved Mathematically

Hocking County Engineer's office

By *JM* Date 4-10-95

Survey by:

Larry P. Gerstner - Engineering and Surveying

119 West Main St., Logan, Ohio 43138

385-4260

Larry P. Gerstner
Registered Surveyor No. 6344

CONDITIONAL APPROVAL/TRANSFER-Not to be used as separate building site or transferred as an independent parcel in the future without Planning Commission and City Dept. approval.

SURVEY DESCRIPTION OF A .336 ACRE TRACT FOR DAVID AND MARY BISHOP

Situated in Murray City, Ward Township, Hocking County, Ohio; being part of Fractional Lot 6 of the Northeast quarter of Section 3, Township 13, Range 15; and being more particularly described as follows:

Commencing for reference at a 1-1/2" iron pipe in concrete found at the Northeast corner of Section 3; thence with the East line of Section 3 South 0 degrees 00 minutes 00 seconds East a distance of 2736.43 feet to a point at the Southeast corner of Fractional Lot 6; thence leaving the East line of Section 3 and with the South line of Fractional Lot 6 of Section 3 South 89 degrees 52 minutes 30 seconds West a distance of 554.40 feet to a 5/8" iron pin set; thence leaving the South line of Fractional Lot 6 of Section 3 North 15 degrees 00 minutes 00 seconds East a distance of 226.38 feet to a 5/8" iron pin set at the Southeast corner of Lot 96 of Murray City and being the point of Beginning of the tract of land to be described;

thence with the East line of Lot 96 of Murray City North 15 degrees 00 minutes 00 seconds East a distance of 159.82 feet to a 5/8" iron pin set and passing a PK nail set in the pavement of an unplatted alley at the Northeast corner of Lot 96 of Murray City at a distance of 149.82 feet;


thence South 75 degrees 00 minutes 00 seconds East a distance of 100.00 feet to a 5/8" iron pin set;

thence South 15 degrees 00 minutes 00 seconds West a distance of 132.79 feet to a 5/8" iron pin set;

thence South 89 degrees 52 minutes 30 seconds West a distance of 103.59 feet to the point of beginning containing .336 acres more or less, subject to the public easement of Railroad Street and any private easements of record.

The above .336 acre survey is intended to describe part of old railroad as deeded to the Village of Murray City, deed reference Volume 183, Page 447, Hocking County Recorder's Office. This survey was based upon information obtained from tax maps, deed descriptions, previous surveys, existing monumentation, subdivision plats, railroad plans, and an existing public road. The reference bearing for this survey is the East line of Section 3 as South 0 degrees 00 minutes 00 seconds East. All iron pins set by this survey are capped by a 1-1/4" plastic identification cap labeled LPG-6344. The above described property was surveyed by Larry P. Gerstner, Ohio Registered Surveyor No. 6344, on March 29, 1995.

Approved Mathematically
Hocking County Engineer's office
By *JMA* Date 4-10-95



CONDITIONAL APPROVAL/TRANSFER-Not to be used as separate building site or considered as an independent parcel in the future without Planning Commission and Health Dept. approval.

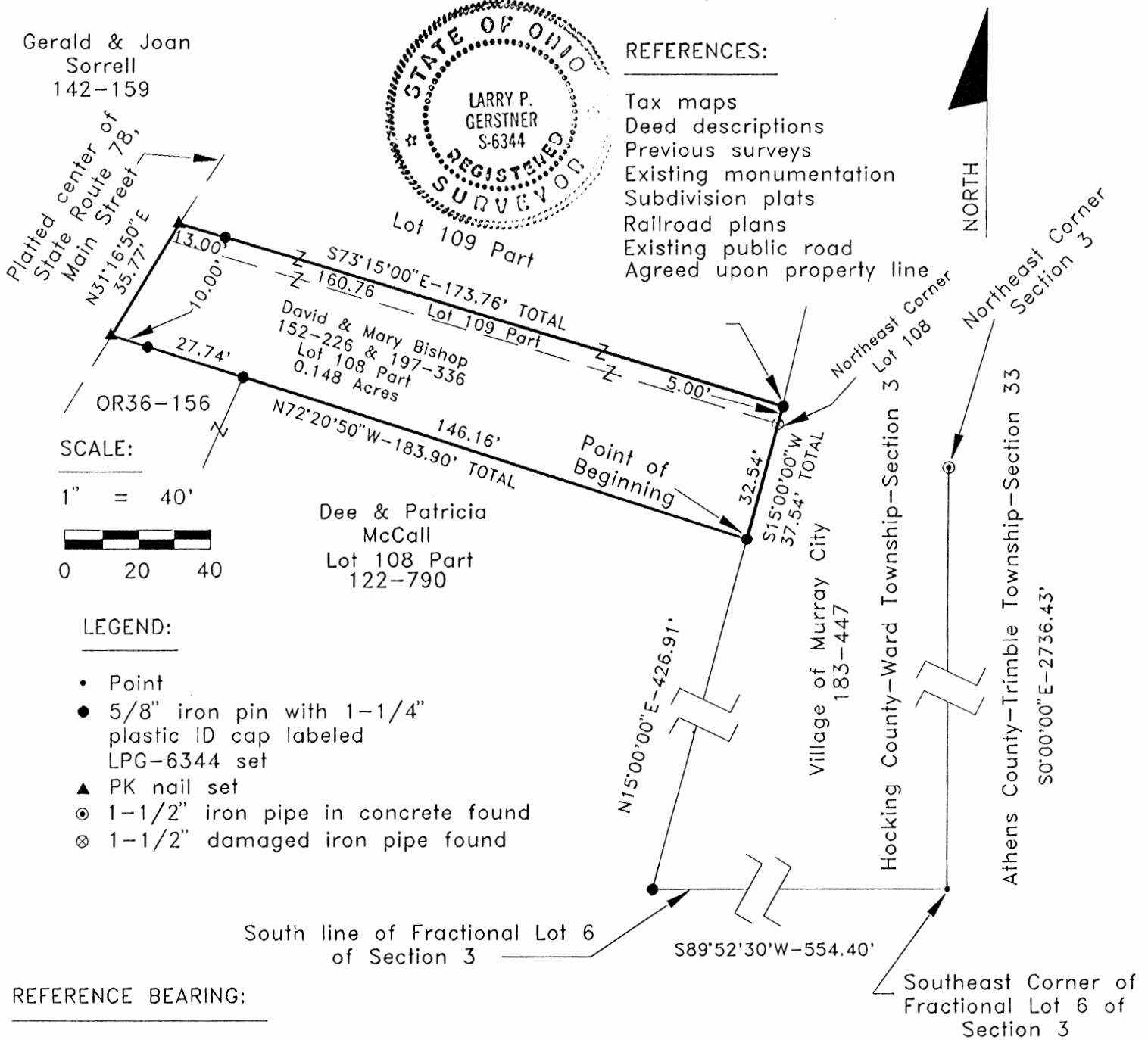
Larry P. Gerstner

Survey by:
Larry P. Gerstner - Engineering and Surveying
119 West Main Street, Logan, Ohio 43138 385-4260

PLAT OF A 0.148 ACRE TRACT FOR DAVID AND MARY BISHOP

MURRAY CITY
Frac 6 + 7 Pts
.148 Ac.

Situated in Murray City, Ward Township, Hocking County, Ohio; being parts of Lots 1 and 2 of the Subdivision of Fractional Lots 6 and 7 (also known as the Bradberry Addition to the Village of Murray City) and now Lots 108 and 109 of Murray City as recorded in Plats of Sections Book B, Page 17, Hocking County Recorder's Office; being part of Fractional Lot 6 of the Northeast quarter of Section 3, Township 13, Range 15.



REFERENCE BEARING:

The East line of Section 3 as South 0 degrees 00 minutes 00 seconds East.

I hereby certify that an actual survey was made under my supervision of the premises shown hereon on the 29th day of March, 1995 and that the plat is a correct representation of the premises as described by said survey.

Approved Mathematically
 Hocking County Engineer's office
 By *MAW* Date *4-13-95*
 Survey by: *Existing Tract*

Larry P. Gerstner
 Registered Surveyor No. 6344

Larry P. Gerstner - Engineering and Surveying
 119 West Main St., Logan, Ohio 43138 385-4260

SURVEY DESCRIPTION OF A .148 ACRE TRACT FOR DAVID AND MARY BISHOP

Situated in Murray City, Ward Township, Hocking County, Ohio; being parts of Lots 1 and 2 of the Subdivision of Fractional Lots 6 and 7 (also known as the Bradberry Addition to the Village of Murray City) and now Lots 108 and 109 of Murray City, as recorded in Plats of Sections Book B, Page 17, Hocking County Recorder's Office; being part of Fractional Lot 6 of the Northeast quarter of Section 3, Township 13, Range 15; and being more particularly described as follows:

Commencing for reference at a 1-1/2" iron pipe in concrete found at the Northeast corner of Section 3; thence with the East line of Section 3 South 0 degrees 00 minutes 00 seconds East a distance of 2736.43 feet to a point at the Southeast corner of Fractional Lot 6 of Section 3; thence leaving the East line of Section 3 and with the South line of Fractional Lot 6 of Section 3 South 89 degrees 52 minutes 30 seconds West a distance of 554.40 feet to a 5/8" iron pin set; thence leaving the South line of Fractional Lot 6 of Section 3 North 15 degrees 00 minutes 00 seconds East a distance of 426.91 feet to a 5/8" iron pin set on the East line of said Lot 108 of Murray City and being the point of Beginning of the tract of land to be described;

thence North 72 degrees 20 minutes 50 seconds West a distance of 183.90 feet to a PK nail set in the pavement of the platted center of State Route 78, Main Street, and passing 5/8" iron pins set at a distances of 146.16 feet and 173.90 feet;

thence with the West line of said Lots 108 and 109 of Murray City and the pavement of the platted center of State Route 78, Main Street, North 31 degrees 16 minutes 50 seconds East a distance of 35.77 feet to a PK nail set;


thence leaving the platted center of State Route 78, Main Street, South 73 degrees 15 minutes 00 seconds East a distance of 173.76 feet to a 5/8" iron pin set on the East line of said Lot 109, and passing a 5/8" iron pin set at a distance of 13.00 feet;

thence with the East line of said Lots 109 and 108 South 15 degrees 00 minutes 00 seconds West a distance of 37.54 feet to the point of beginning, passing a damaged 1-1/2" iron pipe found at the Northeast corner of said Lot 108 at a distance of 5.00 feet, and containing .148 acres more or less, subject to the public easement of State Route 78, Main Street, and any private easements of record.

The above .148 acre survey is intended to describe all of the various tracts as deeded to David and Mary Bishop, deed reference Volume 152, Page 226, the South five foot from a tract as deeded to David and Mary Bishop, deed reference Volume 197, Page 336, and with an agreed upon South line as per the various tracts deeded to Dee and Patricia McCall, deed reference Volumes 122 and OR36, Pages 790 and 156, all of the Hocking County Recorder's Office. This survey was based upon information obtained from tax maps, deed descriptions, previous surveys, existing monumentation, subdivision plats, railroad plans, an existing public road, and an agreed upon property line. The reference bearing for this survey is the East line of Section 3 as South 0 degrees 00 minutes 00 seconds East. All iron pins set by this survey are capped by a 1-1/4" plastic identification cap labeled LPG-6344. The above described property was surveyed by Larry P. Gerstner, Ohio Registered Surveyor No. 6344, on March 29, 1995.

Approved Mathematically
Hocking County Engineer's office
By *Jy kw* Date 4-13-95
Existing Tract

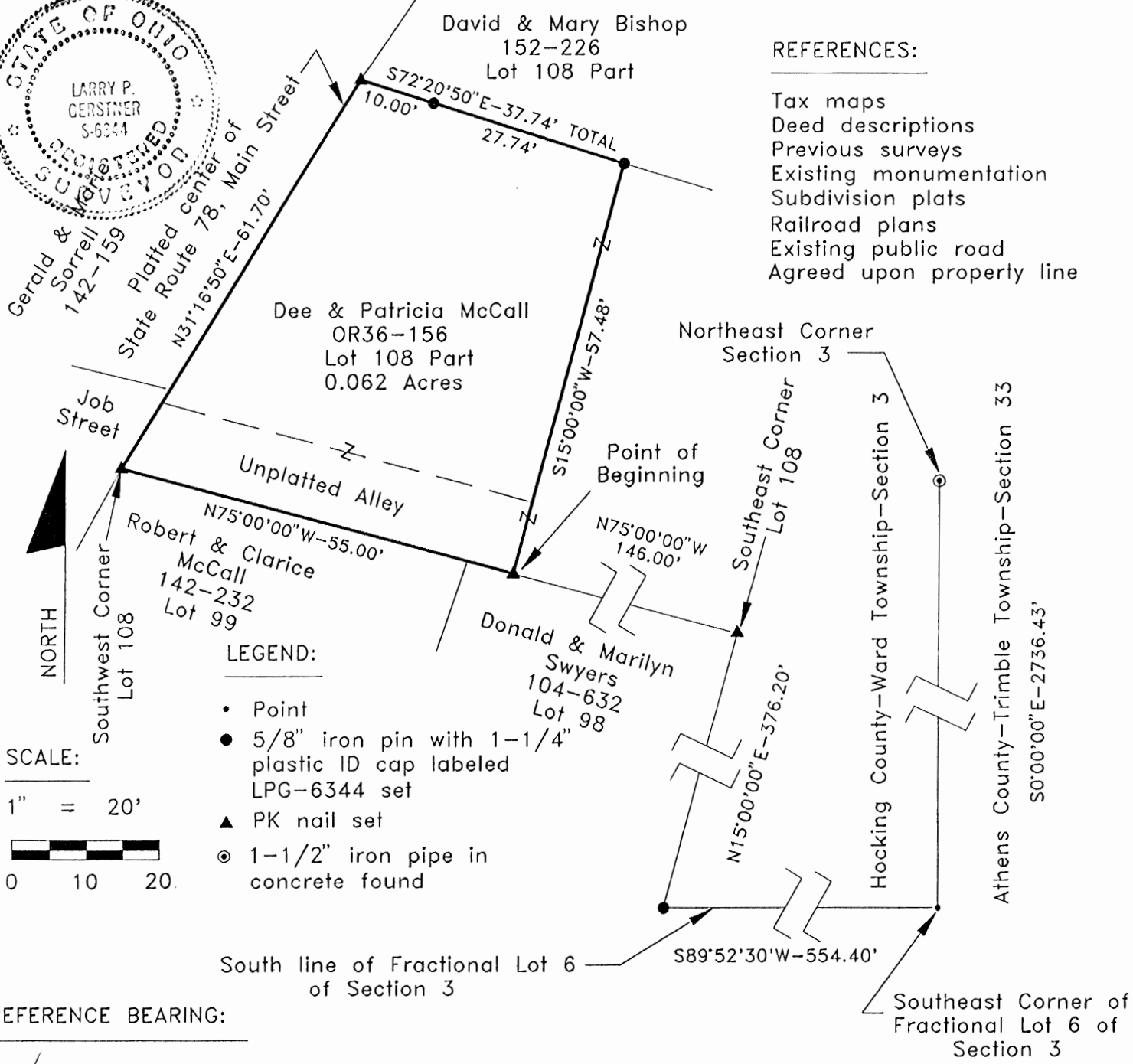
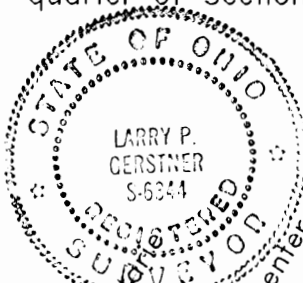
Survey by: *Larry P. Gerstner*
Larry P. Gerstner - Engineering and Surveying
119 West Main Street, Logan, Ohio 43138 385-4260



PLAT OF A 0.062 ACRE TRACT FOR DEE AND PATRICIA MCCALL

MURRAY CITY
 LOT 108 Pt.
 .062 AC.

Situated in Murray City, Ward Township, Hocking County, Ohio; being part of Lot 1 of the Subdivision of Fractional Lots 6 and 7 (also known as the Bradberry Addition to the Village of Murray City) and now Lot 108 of Murray City, as recorded in Plats of Sections Book B, Page 17, Hocking County Recorder's Office; being part of Fractional Lot 6 of the Northeast quarter of Section 3, Township 13, Range 15.



- REFERENCES:
- Tax maps
 - Deed descriptions
 - Previous surveys
 - Existing monumentation
 - Subdivision plats
 - Railroad plans
 - Existing public road
 - Agreed upon property line

REFERENCE BEARING:

The East line of Section 3 as South 0 degrees 00 minutes 00 seconds East.

I hereby certify that an actual survey was made under my supervision of the premises shown hereon on the 29th day of March, 1995 and that the plat is a correct representation of the premises as described by said survey.

Approved: Mathematically
 Hocking County Engineer's office
 By *[Signature]* Date 4-17-95

[Signature]
 Registered Surveyor No. 6344

Survey by: Larry P. Gerstner - Engineering and Surveying
 119 West Main St., Logan, Ohio 43138 385-4260

SURVEY DESCRIPTION OF A .062 ACRE TRACT FOR DEE AND PATRICIA McCALL

Situated in Murray City, Ward Township, Hocking County, Ohio; being part of Lot 1 of the Subdivision of Fractional Lots 6 and 7 (also known as the Bradberry Addition to the Village of Murray City) and now Lot 108 of Murray City, as recorded in Plats of Sections Book B, Page 17, Hocking County Recorder's Office; being part of Fractional Lot 6 of the Northeast quarter of Section 3, Township 13, Range 15; and being more particularly described as follows:

Commencing for reference at a 1-1/2" iron pipe in concrete found at the Northeast corner of Section 3; thence with the East line of Section 3 South 0 degrees 00 minutes 00 seconds East a distance of 2736.43 feet to a point at the Southeast corner of Fractional Lot 6 of Section 3; thence leaving the East line of Section 3 and with the South line of Fractional Lot 6 of Section 3 South 89 degrees 52 minutes 30 seconds West a distance of 554.40 feet to a 5/8" iron pin set; thence leaving the South line of Fractional Lot 6 of Section 3 North 15 degrees 00 minutes 00 seconds East a distance of 376.20 feet to a PK nail set in the pavement of an unplatted alley at the Southeast corner of said Lot 108 of Murray City; thence with the South line of said Lot 108 of Murray City North 75 degrees 00 minutes 00 seconds West a distance of 146.00 feet to a PK nail set in the pavement of an unplatted alley and being the point of Beginning of the tract of land to be described;

thence continuing with the South line of said Lot 108 of Murray City North 75 degrees 00 minutes 00 seconds West a distance of 55.00 feet to a PK nail set in the pavement of the platted center of State Route 78, Main Street at the Southwest corner of said Lot 108 of Murray City;

thence with the West line of said Lot 108 of Murray City and the pavement of the platted center of State Route 78, Main Street, North 31 degrees 16 minutes 50 seconds East a distance of 61.70 feet to a PK nail set;


thence leaving the platted center of State Route 78, Main Street, South 72 degrees 20 minutes 50 seconds East a distance of 37.74 feet to a 5/8" iron pin set and passing a 5/8" iron pin set at a distance of 10.00 feet;

thence South 15 degrees 00 minutes 00 seconds West a distance of 57.48 feet to the point of beginning, containing .062 acres more or less, subject to the public easements of said unplatted alley and State Route 78, Main Street, and any private easements of record.

The above .062 acre survey is intended to describe all of the first tract as deeded to Dee and Patricia McCall, deed reference Volume OR 36, Page 156, with an agreed upon North line as per a tract deeded to David and Mary Bishop, deed reference Volume 152, Page 226, both of the Hocking County Recorder's Office. This survey was based upon information obtained from tax maps, deed descriptions, previous surveys, existing monumentation, subdivision plats, railroad plans, existing public roads and an agreed upon property line. The reference bearing for this survey is the East line of Section 3 as South 0 degrees 00 minutes 00 seconds East. All iron pins set by this survey are capped by a 1-1/4" plastic identification cap labeled LPG-6344. The above described property was surveyed by Larry P. Gerstner, Ohio Registered Surveyor No. 6344, on March 29, 1995.

Approved - Mathematically
Hocking County Engineer's office
By *J.A.W.* Date 4-17-95
Existing Parcel


Survey by:
Larry P. Gerstner - Engineering and Surveying
119 West Main Street, Logan, Ohio 43138 385-4260



MURRAY CITY
 LOT 108 Pt.
 .181 Ac.

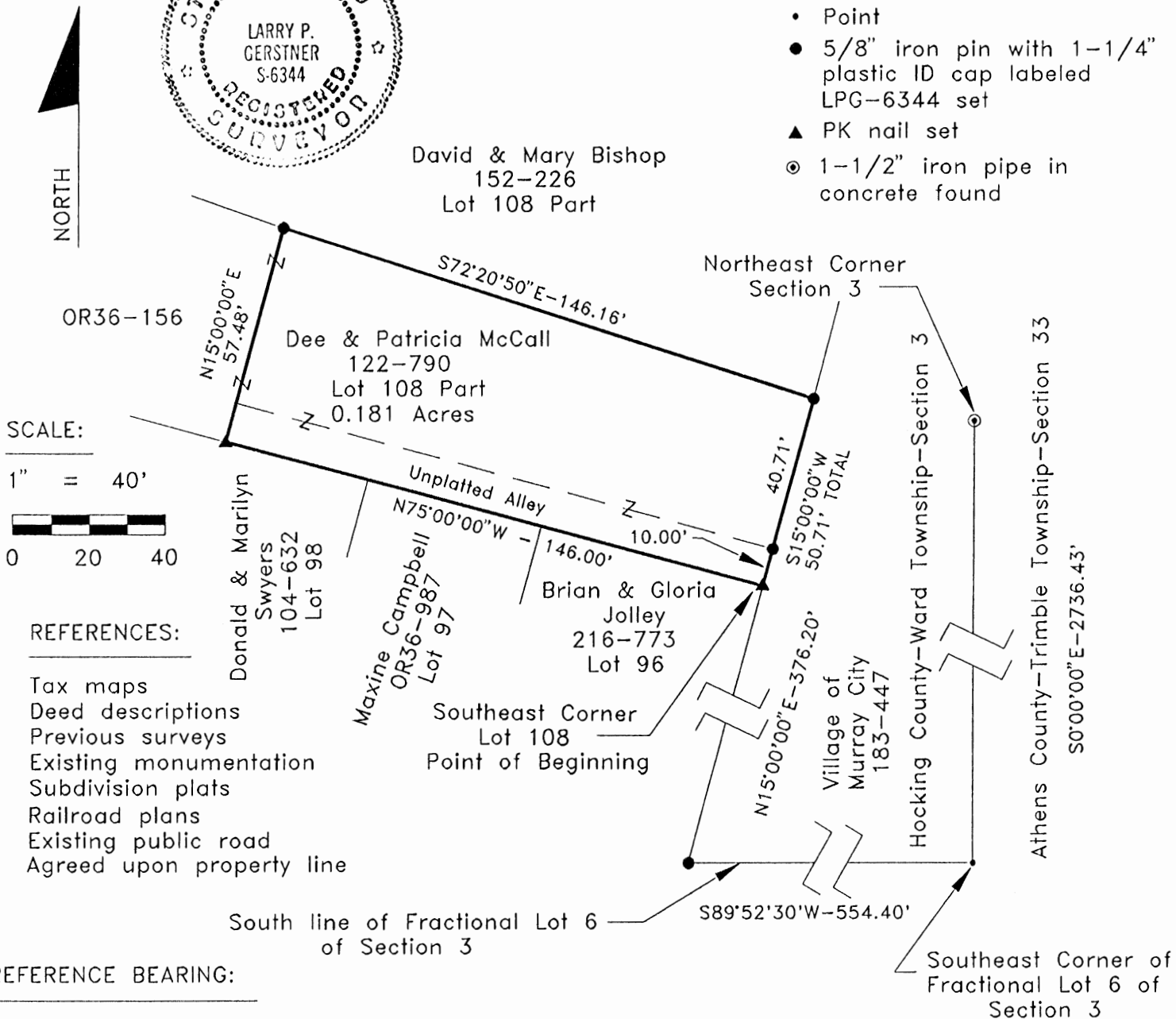
PLAT OF A 0.181 ACRE TRACT FOR DEE AND PATRICIA MCCALL

Situated in Murray City, Ward Township, Hocking County, Ohio; being part of Lot 1 of the Subdivision of Fractional Lots 6 and 7 (also known as the Bradberry Addition to the Village of Murray City) and now Lot 108 of Murray City, as recorded in Plats of Sections Book B, Page 17, Hocking County Recorder's Office; being part of Fractional Lot 6 of the Northeast quarter of Section 3, Township 13, Range 15.



LEGEND:

- Point
- 5/8" iron pin with 1-1/4" plastic ID cap labeled LPG-6344 set
- ▲ PK nail set
- ⊙ 1-1/2" iron pipe in concrete found



REFERENCES:

- Tax maps
- Deed descriptions
- Previous surveys
- Existing monumentation
- Subdivision plats
- Railroad plans
- Existing public road
- Agreed upon property line

REFERENCE BEARING:

The East line of Section 3 as South 0 degrees 00 minutes 00 seconds East.

I hereby certify that an actual survey was made under my supervision of the premises shown hereon on the 29th day of March, 1995 and that the plat is a correct representation of the premises as described by said survey.

Approved: Larry P. Gerstner
 Hocking County Engineer's office

Larry P. Gerstner
 Registered Surveyor No. 6344

Survey by: Larry P. Gerstner Date: 4-17-95
 Larry P. Gerstner - Engineering and Surveying
 119 West Main St., Logan, Ohio 43138 385-4260

SURVEY DESCRIPTION OF A .181 ACRE TRACT FOR DEE AND PATRICIA McCALL

Situated in Murray City, Ward Township, Hocking County, Ohio; being part of Lot 1 of the Subdivision of Fractional Lots 6 and 7 (also known as the Bradberry Addition to the Village of Murray City) and now Lot 108 of Murray City, as recorded in Plats of Sections Book B, Page 17, Hocking County Recorder's Office; being part of Fractional Lot 6 of the Northeast quarter of Section 3, Township 13, Range 15; and being more particularly described as follows:

Commencing for reference at a 1-1/2" iron pipe in concrete found at the Northeast corner of Section 3; thence with the East line of Section 3 South 0 degrees 00 minutes 00 seconds East a distance of 2736.43 feet to a point at the Southeast corner of Fractional Lot 6 of Section 3; thence leaving the East line of Section 3 and with the South line of Fractional Lot 6 of Section 3 South 89 degrees 52 minutes 30 seconds West a distance of 554.40 feet to a 5/8" iron pin set; thence leaving the South line of Fractional Lot 6 of Section 3 North 15 degrees 00 minutes 00 seconds East a distance of 376.20 feet to a PK nail set in the pavement of an unplatted alley at the Southeast corner of said Lot 108 of Murray City and being the point of Beginning of the tract of land to be described;

thence with the South line of said Lot 108 of Murray City North 75 degrees 00 minutes 00 seconds West a distance of 146.00 feet to a PK nail set in the pavement of an unplatted alley;

thence leaving the South line of said Lot 108 of Murray City North 15 degrees 00 minutes 00 seconds East a distance of 57.48 feet to a 5/8" iron pin set;

thence South 72 degrees 20 minutes 50 seconds East a distance of 146.16 feet to a 5/8" iron pin set on the East line of said Lot 108;

thence with the East line of said Lot 108 South 15 degrees 00 minutes 00 seconds West a distance of 50.71 feet to the point of beginning, passing a 5/8" iron pin set at a distance of 40.71 feet, and containing .181 acres more or less, subject to the public easement of said unplatted alley and any private easements of record.

The above .181 acre survey is intended to describe all of the various tracts as deeded to Dee and Patricia McCall, deed reference Volume 122, Page 790, with an agreed upon North line as per a tract deeded to David and Mary Bishop, deed reference Volume 152, Page 226, both of the Hocking County Recorder's Office. This survey was based upon information obtained from tax maps, deed descriptions, previous surveys, existing monumentation, subdivision plats, railroad plans, an existing public road, and an agreed upon property line. The reference bearing for this survey is the East line of Section 3 as South 0 degrees 00 minutes 00 seconds East. All iron pins set by this survey are capped by a 1-1/4" plastic identification cap labeled LPG-6344. The above described property was surveyed by Larry P. Gerstner, Ohio Registered Surveyor No. 6344, on March 29, 1995.

Approved Mathematically
Hocking County Engineer's office
By *MAN* Date *4-17-95*
Existing Parcel

Larry P. Gerstner

Survey by:
Larry P. Gerstner - Engineering and Surveying
119 West Main Street, Logan, Ohio 43138 385-4260



6

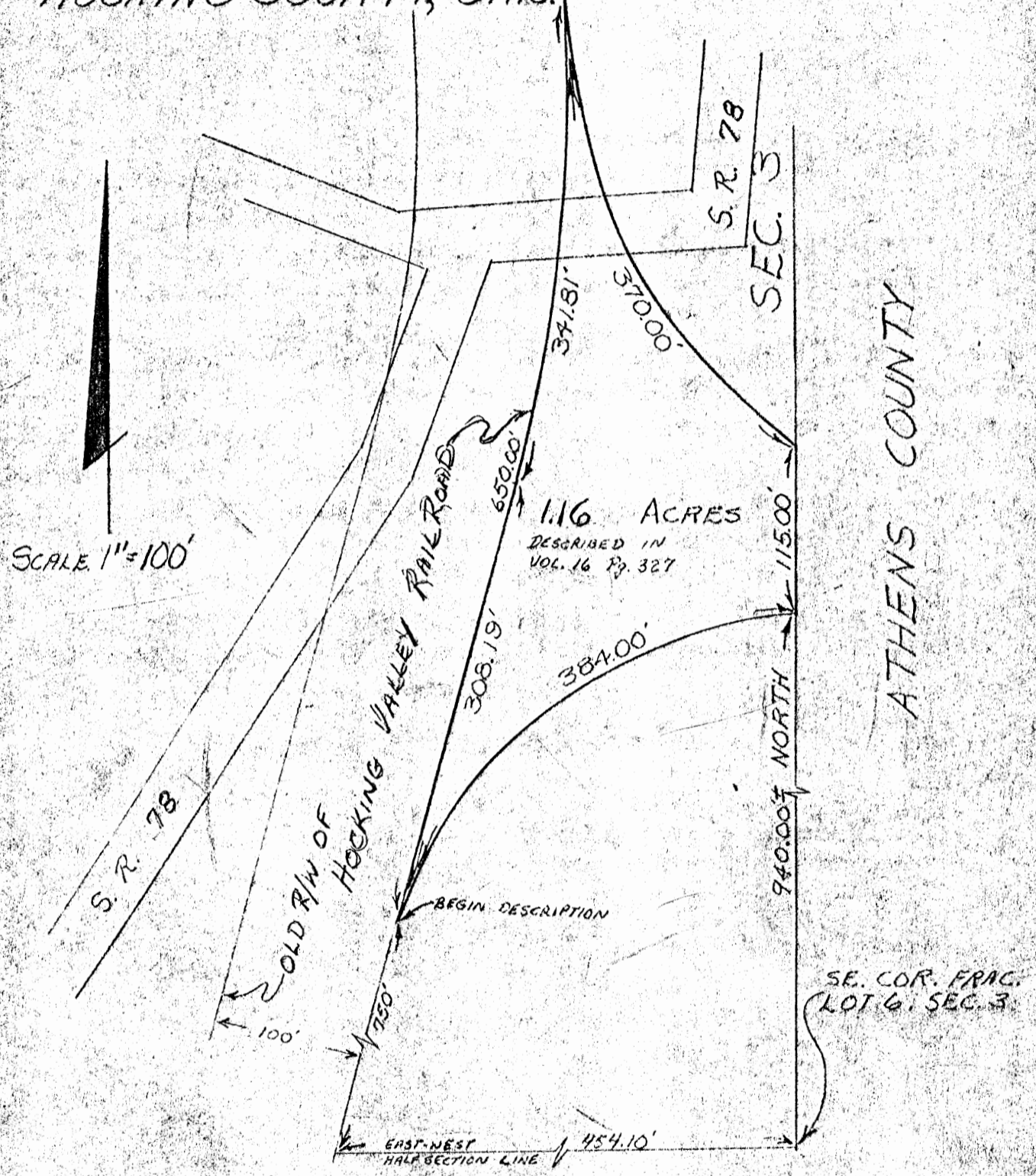
MURRAY CITY
Ward 3

P.O. Box 26

GEORGE F. SEYMOUR & ASSOCIATES
Engineering, Surveying & Mapping Service
Logan, Ohio 43138

Phone: 614/385-4349

PART OF LOT 7 AND LOT 8 OF THE NORTHEAST QUARTER
OF SECTION 3, T-13-N, R-15-W, WARD TOWNSHIP,
HOCKING COUNTY, OHIO.



THIS PLAT WAS PREPARED FROM RAILROAD RIGHT-OF-WAY RECORDS, RECORDED AT THE HOCKING COUNTY ENGINEER'S OFFICE.

George F. Seymour
REGISTERED SURVEYOR #6044

APPROVED
HOCKING COUNTY ENGINEER'S OFFICE
DATE 10-17-78
BY [Signature]

DESCRIPTION INCOMPLETE
FOR TAX MAPPING

P. O. Box 26

GEORGE F. SEYMOUR & ASSOCIATES
Engineering, Surveying & Mapping Service
Logan, Ohio 43138

~~614/385-4349~~
Phone: 614/385-4349

~~MURRAY CITY~~

Description of Tract for Addison Person

Being a part of the northeast quarter of Section 3, T13N, R15W, Ward Township, Hocking County, State of Ohio, and more particularly described as follows:

Beginning at a point in the east right of way line of the old Hocking Valley Railroad said point being 750.00 feet north of a point where the right of way line crosses the south line of the northeast quarter of Section 3;

Thence with a line 50 feet distance from what was known as the South arm of the "Y" track, Northeastward a distance of 384.00 feet to a point on the east line of Section 3;

Thence with the east line of said section, North a distance of 115.0 feet to a point 50 feet north of what was known as the North arm of the "Y" track;

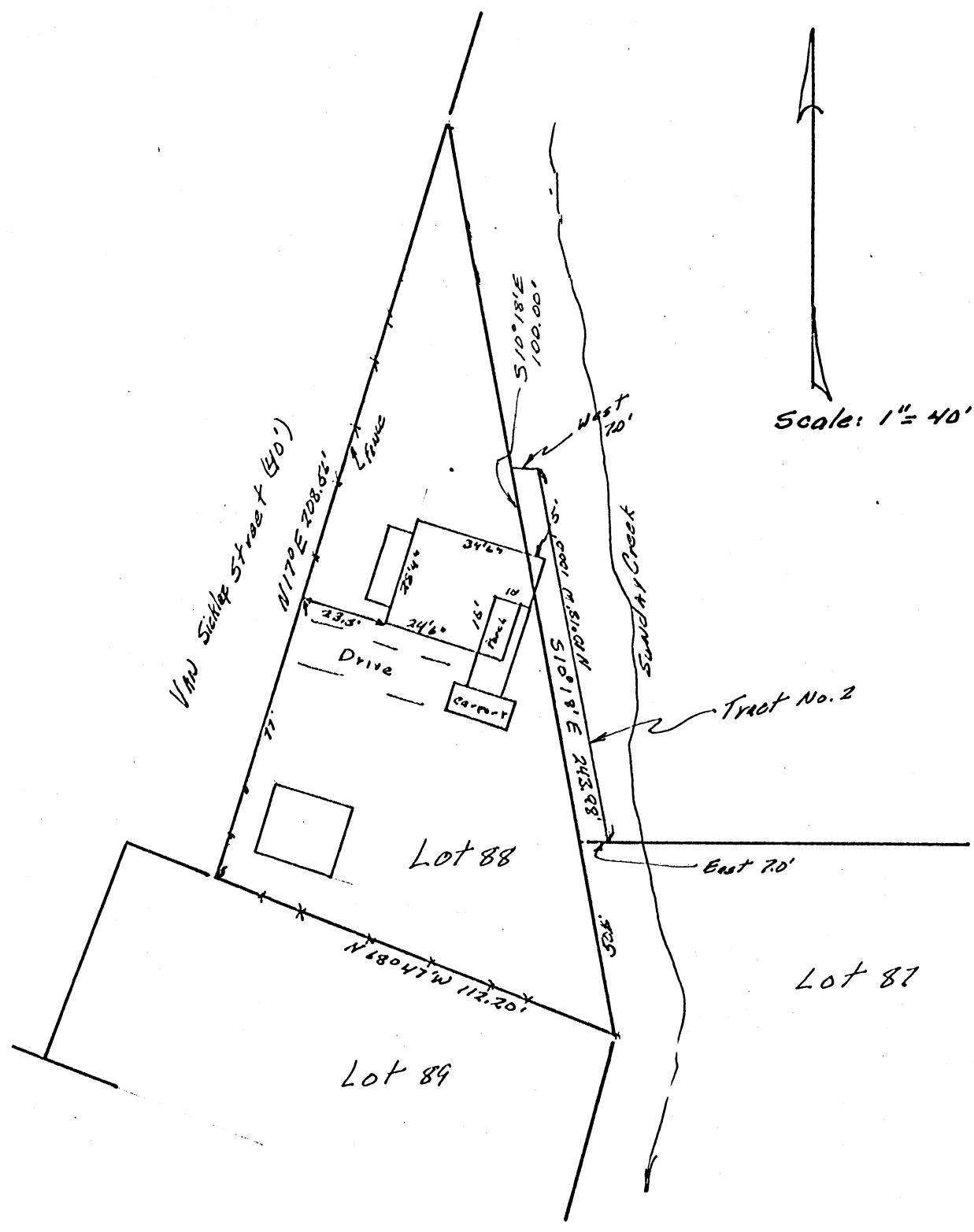
Thence leaving the east line of said section and with a line 50 feet distance from the North arm of the "Y" track, Northwestward a distance of 370.00 feet to a point on the east right of way line of the old Hocking Valley Railroad;

Thence with said right of way line, Southward a distance of 650.00 feet to the place of beginning, containing 1.16 acres, more or less.

The above description was prepared from information as recorded in Deed Book 16 at page 327, Hocking County Recorder's Office, and from the railroad right of way map as recorded in the Hocking County Engineer's Office, and not by an actual field survey.

HOCKING COUNTY ENGINEER'S OFFICE
DATE 12-17-78
BY R.S.

DESCRIPTION INCOMPLETE
FOR TAX MAPPING



This plat shows the property and improvements of Lot 88 Columbus and Hocking Coal & Iron Co Addition to Murray City in Ward Township of Hocking Co. T-13, R-15. Surveyed 2-18-78 for James Bickley 14458 Van Sickle St. Murray City, Ohio. The improvements and property are as shown on this plat. No statement can be made as to ownership of the property immediately North of Lot 87 and East of Lot 88.



APPROVED
 HOCKING COUNTY ENGINEER'S OFFICE
 DATE 2-21-78
 BY REW

Know all Men by these Presents

WAB

Survey Folder

That THE VILLAGE OF MURRAY CITY, OHIO

in consideration of One Dollar

to it in hand paid by George J. and Charlotte Fearn, Box 26,
Murray City, Ohio

do hereby Remise, Release and Forever Quit Claim
to the said George J. and Charlotte Fearn

heirs and assigns forever, the following described Real Estate, situate in the Village
of Murray City in the County of Hocking and State of

Ohio, to-wit:

Beginning at the Southeast corner of Lot 88, Columbus and Hocking
Iron and Coal Company Addition to the Village of Murray City, Ward
Township, Hocking County, Ohio; thence North 10 degrees 18 minutes
West 50.16 feet to the point of beginning of the tract; thence
East 7.0 feet along the North line of Lot 87 in said Addition; thence
North 10 degrees 18 minutes West 100.00 feet; thence West 7.0 feet
to the East line of Lot 88 in said Addition; thence South 10 degrees
18 minutes East ^{100 feet} along said line to the place of beginning containing
0.0161 acres, more or less.

Prior Deed Ref. Vol. 145 Page 195

Above legal description prepared by Paul Stull, Jackson, Ohio Reg.

Surveyor No. S-6344 from survey on 2/18/78

L This Is Larry R. Gerstner's # ?

APPROVED
HOCKING COUNTY ENGINEER'S OFFICE
DATE 5-21-78
BY REW

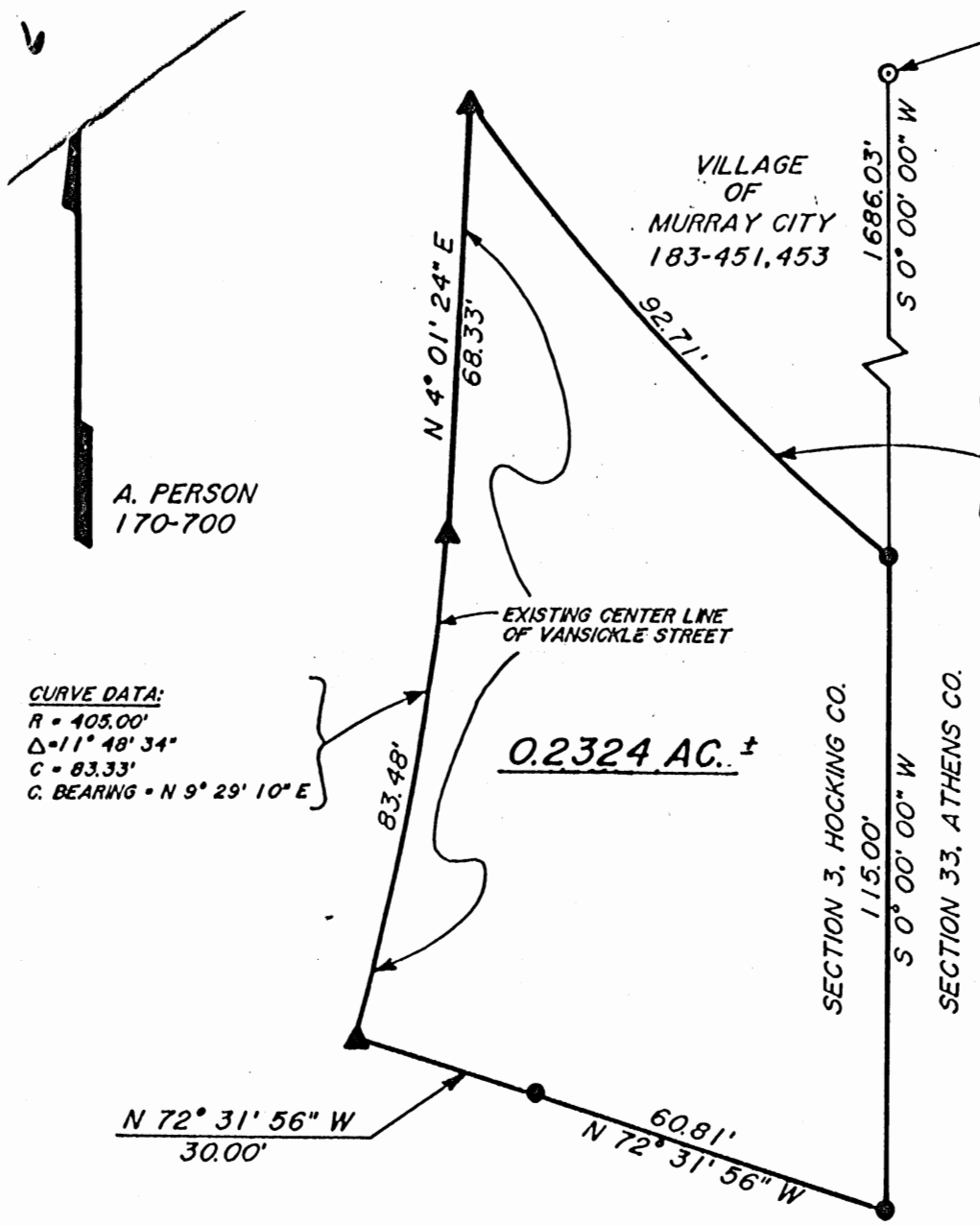
and all the Estate, Right, Title and Interest of the said grantor in and to said premises;
To have and to hold the same, with all the privileges and appurtenances thereunto
belonging, to said grantees, their heirs and assigns forever.

In Witness Whereof, the said Lester A. Sorrell

Mayor of Murray City, Ohio

XXX

XXXXXX



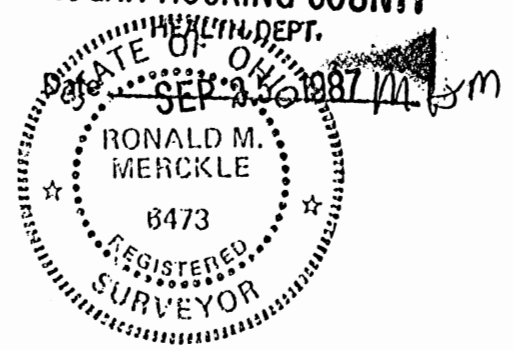
Ward 3
 IRON PIN FOUND IN CONCRETE AT NE CORNER OF SECTION 3
 Murray City, 2324Ac.

CURVE DATA:
 R = 396.20'
 Δ = 13° 24' 24"
 C = 92.50'
 C. BEARING = S 47° 24' 15" E

Approved - Mathematically
 Hocking County Engineer's office
 By *JPAW* Date 6-3-87

SUBDIVISION REGULATIONS WAIVED
 PENDING HEALTH DEPT. APPROVAL
 BY *JM* DATE 6-3-87

APPROVED
 LOGAN-HOCKING COUNTY




CURVE DATA:
 R = 405.00'
 Δ = 11° 48' 34"
 C = 83.33'
 C. BEARING = N 9° 29' 10" E

NOTES: (1) Bearings based on east line of Section 3 bearing South 0° 00' 00" West

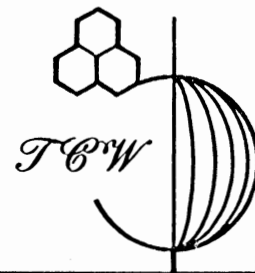
(2) Iron pins set are 5/8 inch rebar, 30 inches long, set flush with the ground with plastic identification caps.

(3) This survey is based on existing deeds, tax maps, the Hocking Valley Railroad Company track plans, existing monuments and various subdivision plats of Murray City.



THE TCW COMPANY		
BOX #48, NEW LEXINGTON, OHIO 43784 614-342-5131		
SURVEY FOR : <u>LISA ROBSON</u>		DATE : <u>5/18/87</u>
● IRON PIN SET	RANGE: <u>15W</u>	TOWNSHIP: <u>13N</u>
○ IRON PIN FOUND	SECTION: <u>3</u>	POL. TOWNSHIP: <u>WARD</u>
⊕ POST	COUNTY: <u>HOCKING</u>	SCALE: <u>1" = 30'</u>
▲ RAILROAD SPIKE SET		
△ R.R. SPIKE FOUND		
✕✕ FENCE		
○ POINT		
<i>Ronald M. Merckle</i>		
RONALD M. MERCKLE OHIO REG. SURVEYOR NO. 6473		THOMAS C. WILSON OHIO REG. SURVEYOR NO. 6485

The T&W Company



Engineering • Surveying
Resource Development

So. Main St. • P.O. Box 648 • New Lexington, Ohio 43764 • 614-342-5131

DEED DESCRIPTION

Lisa Robson


Being a part of the Northeast Quarter of Section 3, Township 13 North, Range 15 West, Ward Township, Murray City, Hocking County Ohio and being more particularly described as follows:

Beginning, for reference, at the northeast corner of Section 3 (iron pin found in concrete monument); thence South $0^{\circ} 00' 00''$ West 1686.03 feet with the east line of Section 3 (also the Hocking-Athens County line) to an iron pin set and the principal place of beginning of the tract to be conveyed; thence continuing along the east line of Section 3 South $0^{\circ} 00' 00''$ West 115.00 feet to an iron pin set; thence North $72^{\circ} 31' 56''$ West 90.81 feet to a railroad spike set in the center of the existing pavement of Vansickle Street; thence with the centerline of the existing pavement of Vansickle Street 83.48 feet on a curve to the left with a radius of 405.00 feet, a central angle of $11^{\circ} 48' 34''$ and a chord of which bears North $9^{\circ} 29' 10''$ East 83.33 feet to a railroad spike set; thence with the centerline of the existing pavement of Vansickle Street North $4^{\circ} 01' 24''$ East 68.33 feet to a railroad spike set; thence 92.71 feet along a curve to the left with a radius of 396.20 feet, a central angle of $13^{\circ} 24' 24''$ and a chord of which bears South $47^{\circ} 24' 15''$ East 92.50 feet to the principal place of beginning. The tract as surveyed contains 0.232 acre, more or less, subject to all legal highways, streets and easements of record.

The bearings in the above description are based on the east line of Section 3 bearing South $0^{\circ} 00' 00''$ West.

Iron pins set are $5/8$ inch rebar, 30 inches long, set flush with the ground with plastic identification caps.

This survey was completed May 18, 1987. The above survey describes a portion of the 1.16 acres originally described in Volume 16, Page 327, Hocking County Records and is currently owned by Addison Person and recorded in Volume 170, Page 700, Hocking County Records. This survey is based on existing deeds, tax maps, the Hocking Valley Railroad Company track plans, existing monuments and various subdivision plats of Murray City.



Ronald M. Merckle
Ronald M. Merckle
Ohio Reg. Surveyor No. 6473

Date: May 20, 1987

Approved - Mathematically
Hocking County Engineer's office
By JH Date 6-3-87

SUBDIVISION REGULATIONS WAIVED
PENDING HEALTH DEPT. APPROVAL

BY JH DATE 6-3-87

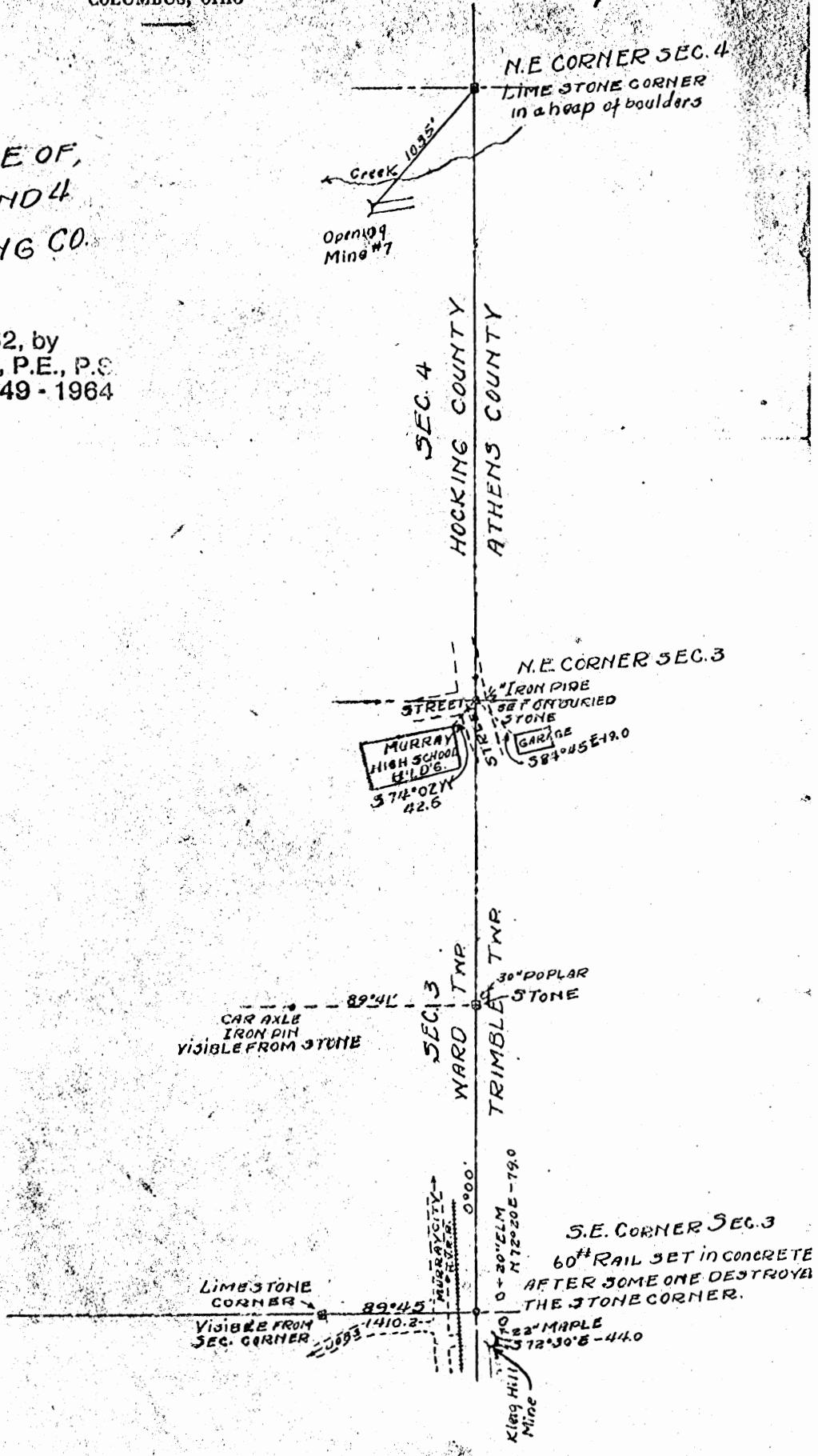
4
①

THE
SUNDAY CREEK COAL COMPANY
COLUMBUS, OHIO

WARD (3) & (4)
County Line
KEEP W/ MURRAY
CITY

SKETCH OF EAST LINE OF,
SECTIONS 3 AND 4
WARD TWP. HOCKING CO.

Donated, June 1982, by
ALBERT W. SEABRIGHT, P.E., P.S.
COUNTY ENGINEER 1949 - 1964



SEC. 4
HOCKING COUNTY
ATHENS COUNTY

SEC. 3
WARD TWP
TRIMBLE TWP

0+30' ELM N72°20'E-19.0
Kleg Hill Mine

LIMESTONE CORNER
VISIBLE FROM SEC. CORNER

CAR AXLE IRON PIN
VISIBLE FROM STONE

N.E. CORNER SEC. 4
LIME STONE CORNER
in a heap of boulders

N.E. CORNER SEC. 3
IRON PIPE SET ON CURVED
STONE
GARAGE 384°45'E 19.0

S.E. CORNER SEC. 3
60' RAIL SET IN CONCRETE
AFTER SOME WERE DESTROYED
THE STONE CORNER.

Creek 109°55'
Opening Mine #7

MURRAY HIGH SCHOOL BLDG
374°02'N 42.6

2°28'22" MAPLE
72°30'8"-44.0

SEC. 34

HOCKING COUNTY

DAVID P. & CHARLENE K. BROWN, 104-215

The Murray City Board of Education 197-325
FONALD L. COOK II 101-343

78 Louella Cook et al 247-291 58
0.11 AC. 62
Winona C. & Donald E. Timmons 0.67 AC. 372-569
(0.59 AC) (0.08 AC)

(10 AC) 41-35
360-75 Ruth HARRIS 239-435 & 244-375
0.22 AC.
(12 AC) (1.5)
Mary Donoghue Hamilton et al. 289-29, 301 & 260-10
0.11 AC.

70 FRED & VERTIE PETRICK 18-523 0.66 AC. (0.34 AC)

Jean L. Smith et al 321-63 & 321-231 0.11 AC.
Maure C. Danson 234-1 0.24 AC. 322-723

73-9 73-4
070 Bilkey 374-537 0.11 AC.
0.23 AC.

102-447
ELEANORA C. Bolaske Tumbel 385-447
354-1
335-155
0.32 AC.
370-1045
19-07
109

800
MICHAEL SIMONA et al 64-780 0.50 AC.

127
Charles & Carol Shuttleworth 298-467 0.65 AC. 217-8

286
Donald Timmons 333-101 1.0 AC.

385-155 354-7
385-107 19-07
Murray City Corp. 80-204
Murray City Corp. 80-204
ELEANORA C. Bolaske 385-155 354-7 19-07
102-447
102-447
119-07
102-447
119-07
102-447
119-07

678
Don L & Annette Timmons 370-565 (0.51 AC) 72-465
120
PEARL & PHILIP 0.46 AC. 338-435
150
JERRY MAURE 0.17 AC.
354-7
100 ft. 90 97

0.00 AC.
200
George Loper 136-336 3.66 AC.
15.10 Ch.
(3.0 AC)

162-447
E.L. FRANCIS et al 385-155 354-7 119-07
119-07
Jaymar Coal Co. 332-462 1.43 AC.

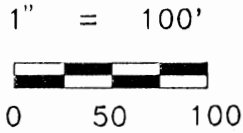
To: Brenda Henson

MURRAY CITY
 FRACTIONAL LOT 7
 .676 AC.

PLAT OF 0.676 ACRE TRACT FOR MURLIN AND ALBERTA WOLFE

Situated in Murray City, Ward Township, Hocking County, Ohio; being part of Fractional Lot 7 of the Northeast quarter of Section 3, Township 13, Range 15.

SCALE:



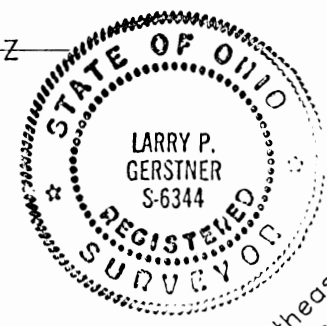
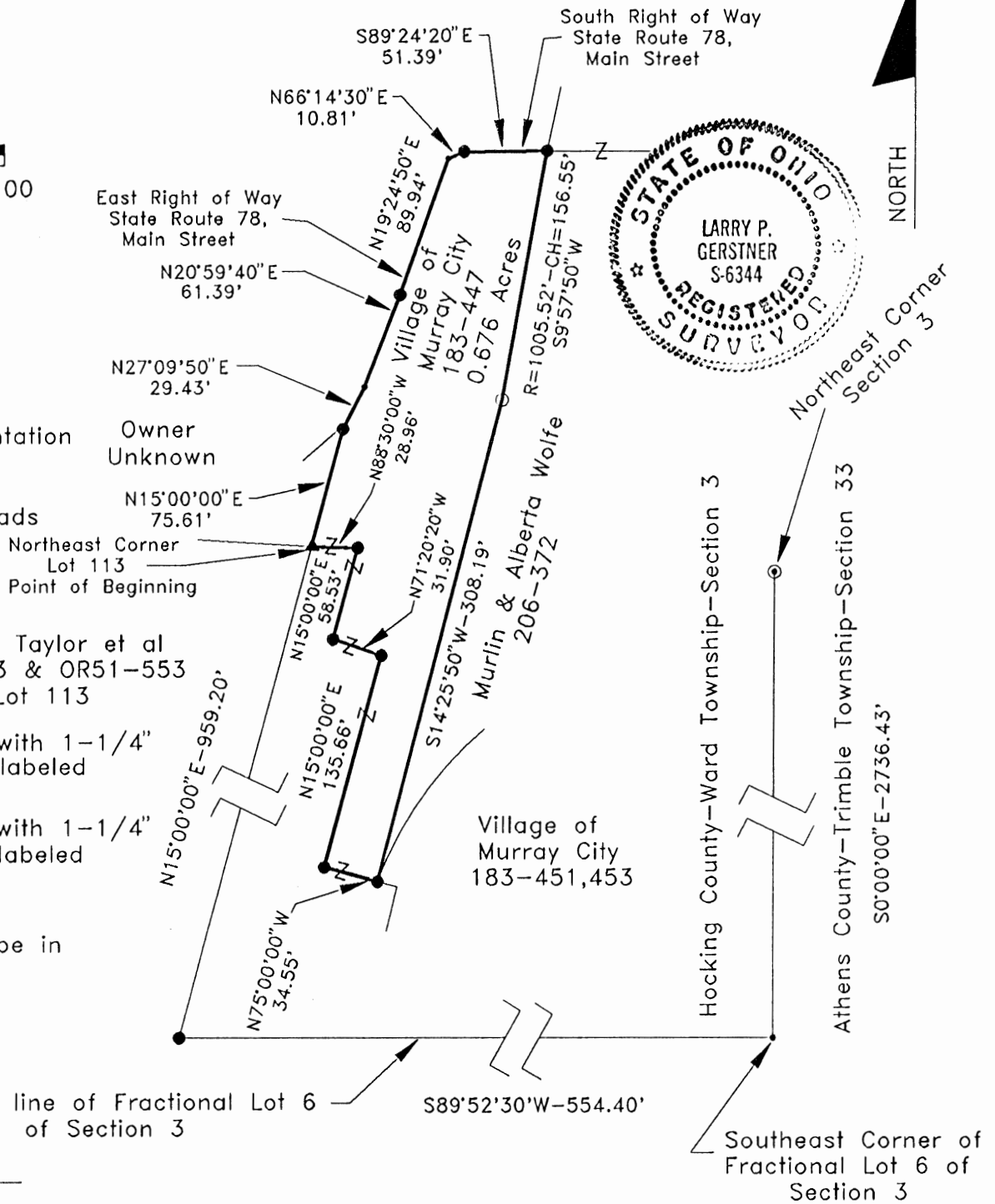
REFERENCES:

- Tax maps
- Deed descriptions
- Previous surveys
- Existing monumentation
- Subdivision plats
- Railroad plans
- Existing public roads

LEGEND:

William Taylor et al
 67-153 & OR51-553
 Lot 113

- Point
- 5/8" iron pin with 1-1/4" plastic ID cap labeled 6044 found
- 5/8" iron pin with 1-1/4" plastic ID cap labeled LPG-6344 set
- ▲ PK nail set
- ⊙ 1-1/2" iron pipe in concrete found



REFERENCE BEARING:

The East line of Section 3 as South 0 degrees 00 minutes 00 seconds East.

I hereby certify that an actual survey was made under my supervision of the premises shown hereon on the 29th day of March, 1995 and that the plat is a correct representation of the premises as described by said survey.

Approved: Mathematically
 Hocking County Engineer's office
 By: *hfw* Date: 4-17-95
 Survey by:

CONDITIONAL APPROVAL/TRANSFER-Not to be used as separate building site or transferred as an independent parcel in the absence of Planning Commission and/or Dept. approval.

Larry P. Gerstner
 Registered Surveyor No. 6344

Larry P. Gerstner - Engineering and Surveying
 119 West Main St., Logan, Ohio 43138 385-4260

SURVEY DESCRIPTION OF A .676 ACRE TRACT FOR MURLIN AND ALBERTA WOLFE

Situated in Murray City, Ward Township, Hocking County, Ohio; being part of Fractional Lot 7 of the Northeast quarter of Section 3, Township 13, Range 15; and being more particularly described as follows:

Commencing for reference at a 1-1/2" iron pipe in concrete found at the Northeast corner of Section 3; thence with the East line of Section 3 South 0 degrees 00 minutes 00 seconds East a distance of 2736.43 feet to a point at the Southeast corner of Fractional Lot 6 of Section 3; thence leaving the East line of Section 3 and with the South line of Fractional Lot 6 of Section 3 South 89 degrees 52 minutes 30 seconds West a distance of 554.40 feet to a 5/8" iron pin set; thence leaving the South line of Fractional Lot 6 of Section 3 North 15 degrees 00 minutes 00 seconds East a distance of 959.20 feet to a PK nail set in the pavement of the unplatted Railroad Street at the Northeast corner of Lot 113 of Murray City and being the point of Beginning of the tract of land to be described;

thence continuing North 15 degrees 00 minutes 00 seconds East a distance of 75.61 feet to a 5/8" iron pin set in the East right of way of State Route 78, Main Street;

thence with the East and South right of way of said State Route 78 the following five bearings and distances:

1) North 27 degrees 09 minutes 50 seconds East a distance of 29.43 feet to point in a concrete sidewalk;

2) North 20 degrees 59 minutes 40 seconds East a distance of 61.39 feet to a 5/8" iron pin set;

3) North 19 degrees 24 minutes 50 seconds East a distance of 89.94 feet to a point in a concrete sidewalk;

4) North 66 degrees 14 minutes 30 seconds East a distance of 10.81 feet to a 5/8" iron pin set;

5) South 89 degrees 24 minutes 20 seconds East a distance of 51.39 feet to a 5/8" iron pin set;

thence leaving the South right of way of said State Route 78 with a curve to the right having a radius of 1005.52 feet and a chord bearing South 9 degrees 57 minutes 50 seconds West a distance of 156.55 feet to a 5/8" iron pin with plastic ID cap no. 6044 found;

thence South 14 degrees 25 minutes 50 seconds West a distance of 308.19 feet to a 5/8" iron pin set;

thence North 75 degrees 00 minutes 00 seconds West a distance of 34.55 feet to a 5/8" iron pin set;

thence North 15 degrees 00 minutes 00 seconds East a distance of 135.66 feet to a 5/8" iron pin set;

thence North 71 degrees 20 minutes 20 seconds West a distance of 31.90 feet to a 5/8" iron pin set;

thence North 15 degrees 00 minutes 00 seconds East a distance of 58.53 feet to a 5/8" iron pin set;

thence North 88 degrees 30 minutes 00 seconds West a distance of 28.96 feet to the point of beginning containing .676 acres more or less, subject to the public easement of Railroad Street and any private easements of record.

The above .676 acre survey is intended to describe part of old railroad as deeded to the Village of Murray City, deed reference Volume 183, Page 447, Hocking County Recorder's Office. This survey was based

upon information obtained from tax maps, deed descriptions, previous surveys, existing monumentation, subdivision plats, railroad plans, and existing public roads. The reference bearing for this survey is the East line of Section 3 as South 0 degrees 00 minutes 00 seconds East. All iron pins set by this survey are capped by a 1-1/4" plastic identification cap labeled LPG-6344. The above described property was surveyed by Larry P. Gerstner, Ohio Registered Surveyor No. 6344, on March 29, 1995.



Approved - Mathematically
Hocking County Engineer's office
By *[Signature]* Date 4-17-95

[Signature]

CONDITIONAL APPROVAL/TRANSFER-Not to be used as separate building site or transferred as an independent parcel in the future without Planning Commission and/or Board of Zoning Appeals approval

Survey by:
Larry P. Gerstner - Engineering and Surveying
119 West Main Street, Logan, Ohio 43138 385-4260

PROPERTY SURVEYS

KEEP IN
MURRAY CITY

WARD TWP.

SURVEY FOLDER #1, #2, #3, #4, #5, #6

BOOK	SECTION	PAGE	LOCATION - COMMENT
A-2	14	29	Lot 24 - subdiv. Lot 5
A-2 *	MURRAY city	33-40	2. MAIN ST. (LOCUST ST) MAPS 2+4
A-2	14	41	Lot 2 pt. - .38, .60, .478
A-2 *	MURRAY city	43	Lot 54, 55 MAP 2
A-1	14	56	Lot 2
A-1	23	78-79	9 1/2 SW pt. - 1 AC.?
A-2	34	3-5	Lot 4 - 96.49 AC.
A-2	14	7	Lot 7 - 77.17 AC.
A-2	26	8	Lot 6 - 72.54 AC.
A-1	27	28	Lot 2 - 2.0 AC.
A-1	23	39	COOK BROS.
A-1	27, 21	45-46	Lot 9
A-1	26	1-2	1.15 AC.
A-1	23	3-4	40 AC.
A-1	23	3-4	1.003 AC.
A-1	14	17-18	Lot 2 pt. - .48 AC.
A-1	14?	17-18	1.0 AC.
48	32	54-59	20.87 AC. - J. PARKER
48	14 & 15	71	John Lyons
48	CARBONHILL	74	lots 54-55 - line
48	14	75	Sohy Lyon
48	25	79	B.F. Sheinger
48 *	MURRAY city	86 MAP 6	Lot 1 - BRADBURY ADD.
48 *	MURRAY city	102 MAP 4	C. A. Chatfield <small>LOT 3 PT. MICHAEL SHIELDS ADD</small>
48	14	102	lots - F. Murphy
40	23	56	3.54, .5, .84, AC. - COOK
40	27	61	Lot 3 pt. - Jim Horn
48 *	MURRAY city	1-2 MAP 2+4	Eagle's TRACT & Mayor's office
48 *	MURRAY city	3-12 MAP 2+4+6	lots & streets
48 *	MURRAY city	19 MAP 2	Howard Lot CORNING ST.
48	21	32	Lot 2 pt. - E. Wood
48	14 (Longstreet H)	33	1.0, '18 AC. - Shingles - BAKER
48	26	35	40 AC. - F. Pickett

PROPERTY SURVEYS

WARD TWP.

Book	SEC.	PAGE	LOCATION - COMMENT
A-4	16	9-10	Lot 6 - 83 AC.
A-4	26	13	Gateway E. Line - R. Russell
A-4	25	37	7.25 & 3.38 AC.
A-3	19	45	School Lot
A-3*	MURRAY city	48	Subdiv. in lot 65
A-3*	"	50	Lots in MURRAY City
A-3	14	55	W. PT.
A-3	14	64	4w cor. Lot 2 - .13 AC.
A-3*	MURRAY city	66	Lots 92-95, et al
A-2	CARBONHILL	45	T. Phyne Lot
A-2	22	51-53	8.96, .83 AC. - Lot 6 PT.
A-2*	MURRAY city	54-57	4 Street - R
A-2	26	58	PT. Lot 9 - 15.39 AC.
A-2	33	59	E. Line Lot 1
A-2	33	63	School Lot - .33 AC.
A-2	CARBON Hill	68	Lots For Blosser
A-2	14	69	1 AC. - Sam Baker
A-2	27-28	70	80 AC. - A. Blake
A-2	30	71	60.69 AC. - L. Jones
A-2	23	73	2.02 AC. - N. Spruce
A-2	CARBONHILL	74	Lots - J. Blosser
A-3	14	1	101.44 AC. - Lot 7 PT.
A-3	26	4	3.23 AC. - Lot 1 PT.
A-3	26	6	Lot 11 - Dennis Coe
A-3	CARBONHILL	17	Lot 22 - Subdiv. Lot 4 - Church Lot
A-3	27	31	1.0 AC. - A. Bartholomew
A-3	28	36	1.04 AC. - E 1/2 PT.
I-2	33	9	98.76 AC.
I-2	26	11	3.23 AC.
I-2	26	13	9.85 & 3.23 AC.
A-2	25	14	Cyrus Cook
I-2	27	16-17	40 AC.
A-2	26	24	5.08 AC. - Blosser

map 4
N + E of Bridge

map 4
S + E of Bridge

map 6
Suenden + Main Sts

map 2+4
Various Streets

PROPERTY SURVEYS

WARD TWP.

BOOK	SECTION #	PAGE	LOCATION - COMMENT
44	14	75	VARIOUS TRACTS - § sec. DWG.
44	20	76	Lot 4 PT.
46 <i>A</i>	4 (Murray City)	69	SURVEY ^{North of Corp Line sec 4} Murray City Water Works
46 <i>A</i>	Murray City	65	BRADBURN ^{Map 6} ADD. - Lot Line: Lot 2
44	14	9	Lot 2 pt.
44	32	27	SURVEY of Abutting SECTIONS
44	25	43	N 1/2 & S 1/2 PTS.
44	19	44	SURVEY of sec. ?
44	13	45	w 1/2 sec. ?
44	26	52	23.76 AC., P. Smith
44	19	54	5.69 AC.
39	Carbonhill	9	Alley between Lots 156 & 157
31	1	15	SURVEY Co. Line
31	36	22	TWP. & Co. Lines
10 <i>A</i>	Murray City	19	2 between ^{MAP 2} Lots 10, 11, & 12
A-5	35	72	2.0 AC. - Adan Keofer
A-5	34	75	99.68 AC. - O. Dawley
A-5	Carbonhill	79	Foundation - Carbonhill School Hous
A-5	26	79	5 AC. - In Lot 3
A-5	23	89	3.18 AC.
A-5	23	90	Lot 3 - .10 AC.
A-5	25	27	Lot 3 - school - 1.0 AC.
A-5	25	30	Lot 3 - Dore Run school Lot
A-5	25	35	Lot 3 - 2.84, 10.0, 200 AC's.
A-5	?	36	out - Lot 16 - Sand Run
A-5	20	38-39	Lot 10 - 7.39 AC.
A-5	26	53	IN Lot 9 - 2.0 AC.
A-5	26	60	.84 AC. - Lot 3 pt.
A-4	36	100	subdiv. Lot 5 - (2) 17.9 & 31.69 AC
A-5	35	13	Lot 6 - 10.07 AC.
A-4	20	50	Lot Line - Lots 6 & 7
A-4	34	3	99.68 AC. - NW PT.
A-4	26	5	20. AC. TRACT - Wm. Joice

PROPERTY SURVEY.

WARD TWP.

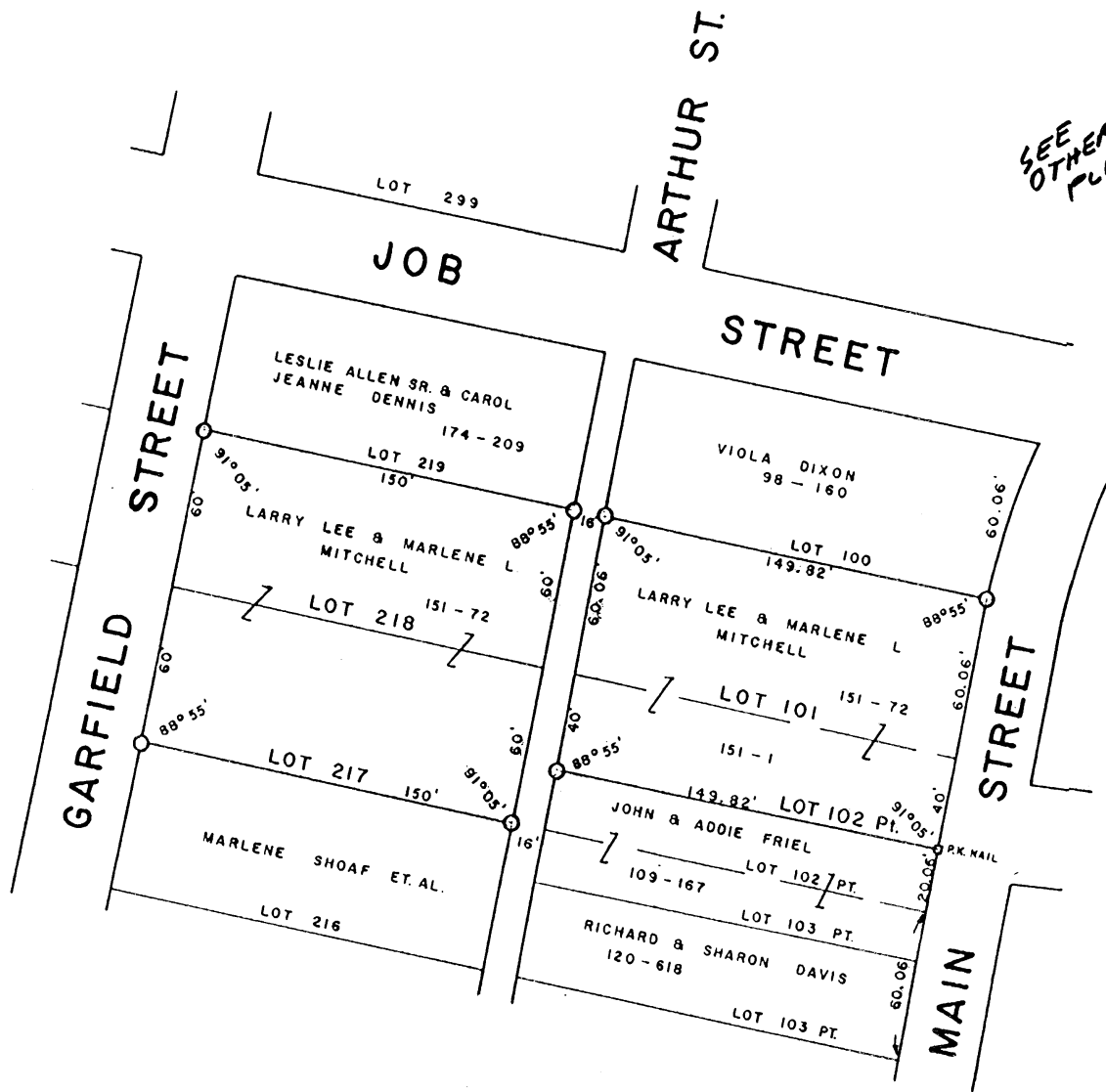
BOOK	SECTION	PAGE	LOCATION - COMMENT
47	26	104 104	Lot 6, creek
47	27	105	Lot 3 - 2.43 Ac. - G.W. Griffin
47	20	105	Candy town - .67 & 1.06 Ac.
40	32	1-2	N.F.P. Co. Survey
40	26	31	Lot 9 pt. - .16 Ac. - Mike Banta
40 *	S ² MURRAY city?	36-38	Hogan Murphy ^{LOT 823 MAP 6} - C 91
40	WARD 5 th	40	" " - 24.3 Ac.
40	14	52	Gabriel, Barber
40	35	53	Lot 6 pt. - .17 Ac.
47	26	99	Lot 9 pt. - 15.4 Ac. - Joe Linger
47	20	101	Lot 3 pt. - 2.3 Ac. - Jack Coe
47	27 - CARBONHILL	45	J. Green Lots
1912	36	31-32	Survey of sec. 36 ^s
1938-1 *	MURRAY city	19	^{North of Corp Sec 4} MURRAY city Football Field
1945-1 *	MURRAY city	134-144	^{WARD 3rd MAP 4} MURRAY city School
AWS 11	23	67-71	Lovett
AWS 14 *	3	1	E + N Sec Line ^{WARD 3 MAP 2+4}
	3 + 4	29-46	NE COR. sec. 3
AWS 45	26	1	<hr/>
	2	2	Schodhouse (Carbonhill)
	26	4	1.52 AC.
	16	8	Oil Wells
	34	11	5 Pt.
	26	13	Lot 5 Pt.
	27	18	Lot 6 Pt.
	14	19	<hr/>
	20	20	Lot 5
	27	22	<hr/>
	25	28	Lot 5
	25	54	Land + Mine
	20	67 + 72	Cemetery
	25	108	w Line
	26	127-132	<hr/>
	26	134	Rutherford 8 + AC.

56

MURRAY CITY

PLAT OF SURVEY LOTS 217, 218
FOR LOTS 101, 102, 103

LARRY LEE & MARLENE L. MITCHELL TO DELINEATE LOT No. 101, & PART OF LOT 102, & LOT 217, & LOT 218, OF COLUMBUS COAL AND IRON CO. ADDITION TO THE VILLAGE OF MURRAY CITY, HOCKING CO., OHIO.



SCALE 1" = 50'

- Denotes I.P. Set
- Denotes I.P. Found



I HEREBY CERTIFY THAT THIS PLAT CONFORMS TO A SURVEY MADE BY ME & BOB MOORE IN MARCH 1980 AND THAT WE HAVE FOUND THE LINES & MARKED THEM AS SHOWN HEREON.

DATED APRIL 4, 1980.

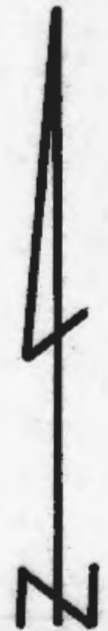
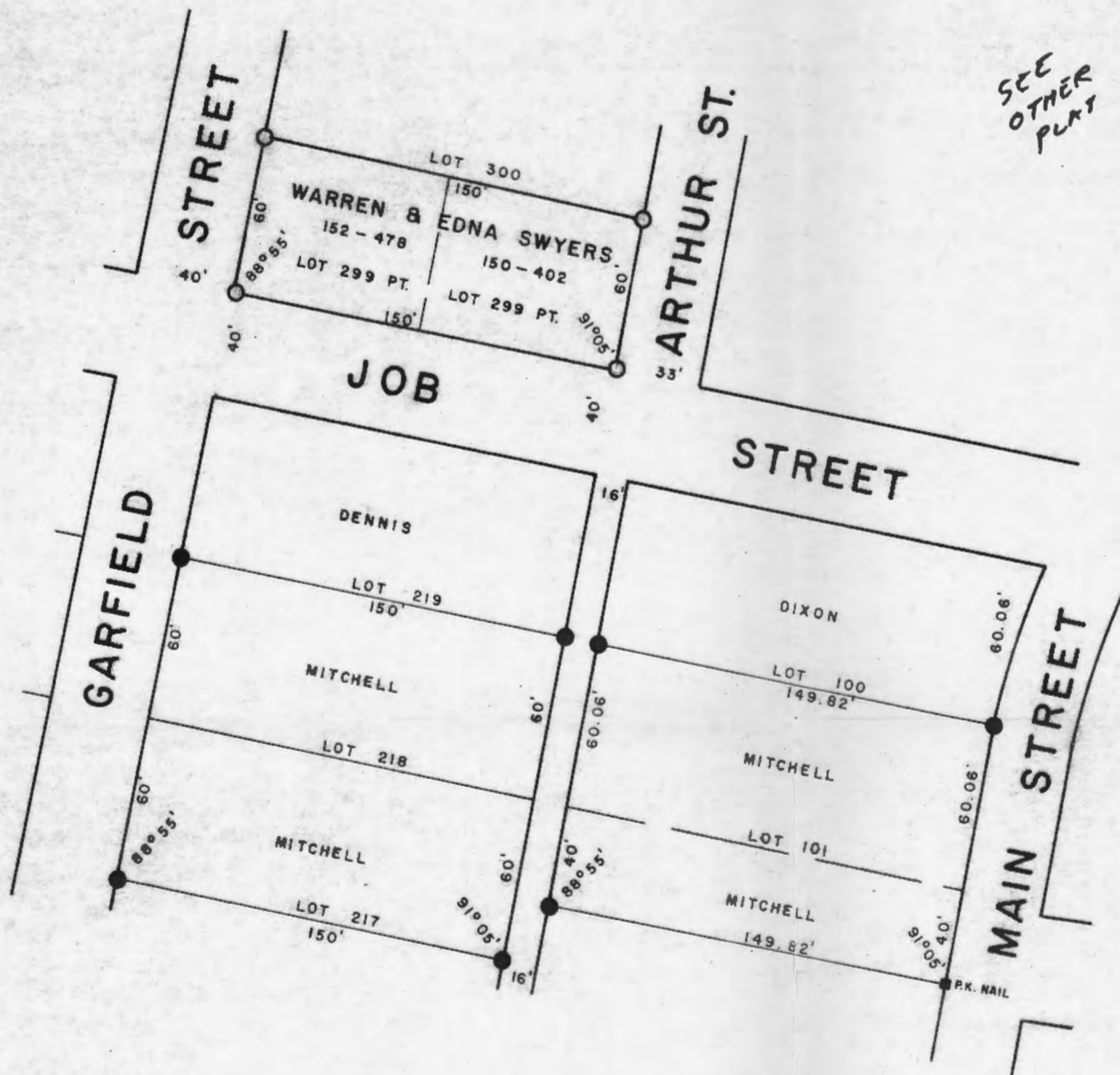
By Henry N. Jones, Jr.
Henry N. Jones, Jr. REG. SURVEYOR 4027

6

PLAT OF SURVEY

FOR

WARREN AND EDNA SWYERS TO DELINEATE LOT No. 299 OF COLUMBUS AND HOCKING COAL & IRON COMPANY'S ADDITION TO THE VILLAGE OF MURRAY CITY, HOCKING COUNTY, OHIO.



SCALE 1" = 50'

- Denotes I.P. Set
- Denotes I.P. Found



I HEREBY CERTIFY THAT THIS PLAT CONFORMS TO A SURVEY MADE BY ME & BOB MOORE
 IN MARCH 1980 AND THAT WE HAVE FOUND THE LINES & MARKED THEM AS SHOWN HEREON.

DATED APRIL 6, 1980.

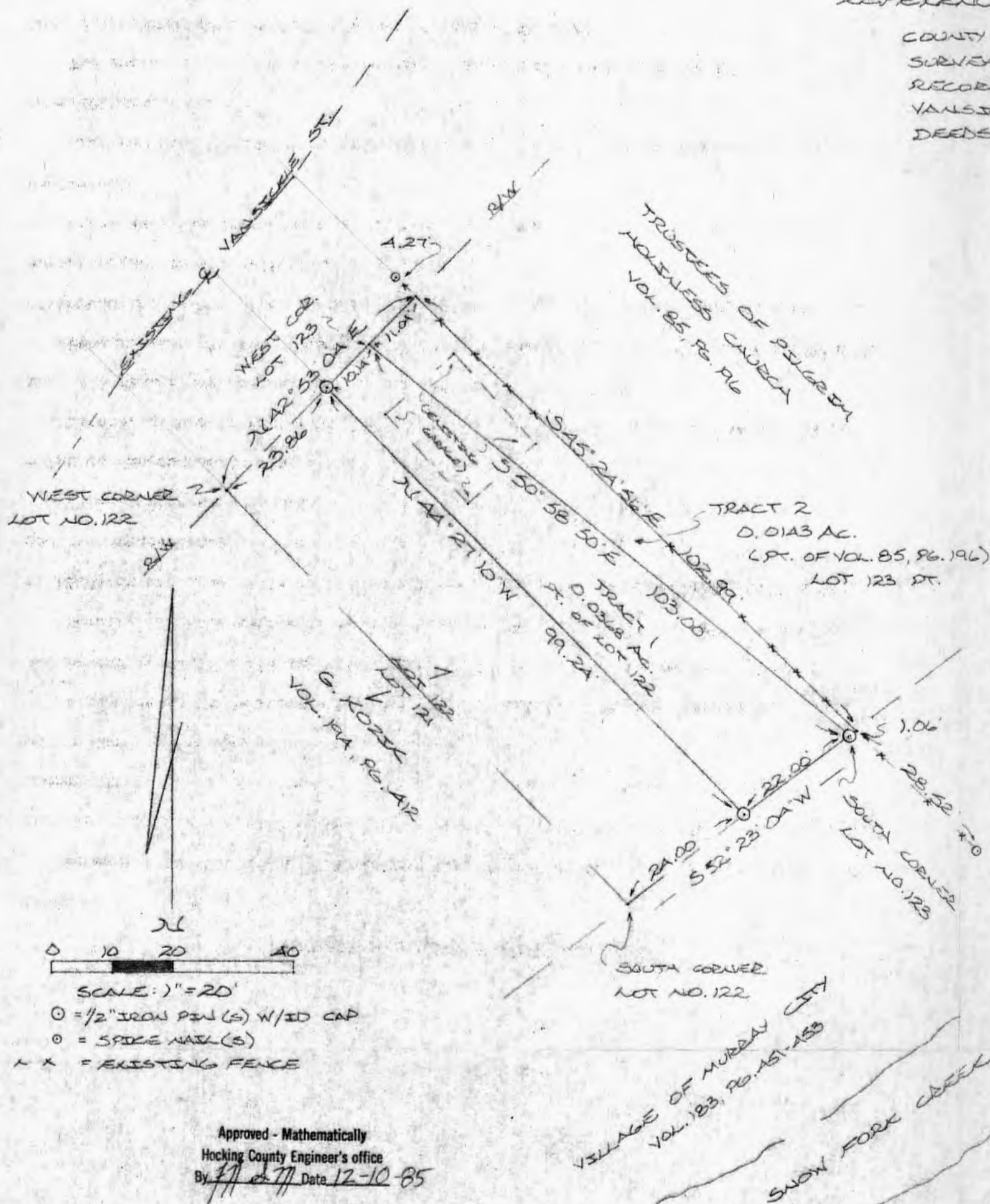
By Henry N. Jones, Jr.
 Henry N. Jones, Jr. REG. SURVEYOR 4027.

BEING A PART OF LOT NOS. 122 & 123 OF GEORGE VANSICKLE'S ADD. TO THE VILLAGE OF MURRAY CITY, SEC. 3, WARD TWP., T-13N, R-15W, HOCKING CO., OHIO

NOTE: CITED BEARINGS ARE ROTATED TO A PREVIOUS SURVEY AND ARE FOR THE DETERMINATION OF ANGLES ONLY.

REFERENCES -

COUNTY TAX PLATS
SURVEYS OF RECORD
RECORDED PLAT OF G.
VANSICKLE'S ADD.
DEEDS (AS NOTED)




Approved - Mathematically
Hocking County Engineer's office
By [Signature] Date 12-10-85

CONDITIONAL APPROVAL/TRANSFER-Not to be used as separate building site or transferred as an independent parcel in the future without Planning Commission and/or health Dept. approval.

I HEREBY DECLARE THAT THIS PLAT IS A TRUE AND ACCURATE REPRESENTATION OF THE PREMISES SHOWN HEREON AS DETERMINED BY AN ACTUAL SURVEY MADE UNDER MY DIRECT SUPERVISION ON THE 28TH DAY OF SEPTEMBER, 1985.

Michael P. Berry
DAVID REGISTERED SURVEYOR NO. 6803



DESCRIPTION OF SURVEY FOR GEORGE KOZIK

TRACT 1:

Being a part of Lot No. 122 of George VanSickle's Addition to the village of Murray City, Sec. 3, Ward Twp., T-13N, R-15W, Hocking Co., Ohio, and being more particularly described as follows:

Beginning at an iron pin set on the northerly line of said Lot No. 122 from which the westernmost corner of said lot bears S 42° 53' 04" W a distance of 23.86 ft.;

Thence, with said northerly line, N 42 53' 04" E a distance of 10.14 ft. to the westernmost corner of Lot No. 123 of said G. VanSickle's Addition;

Thence, with the line common to Lot Nos. 122 and 123, S 50° 58' 50" E a distance of 103.00 ft. to an iron pin set on the southernmost corner of said Lot No. 123;

Thence, with the southerly line of Lot No. 122, S 52° 23' 04" W a distance of 22.000 ft. to an iron pin set;

Thence, N 44° 27' 10" W a distance of 99.24 ft. to the place of beginning, containing 0.0368 acres, more or less, and being subject to all valid easements.

Cited bearings are rotated to a previous survey and are for the determination of angles only.

All iron pins described as being set are 1/2" X 30" with an attached plastic identification cap.

The above description is the result of an actual survey made by Michael P. Berry, Ohio Registered Surveyor No. 6803, on September 28, 1985.

Approved - Mathematically
Hocking County Engineer's office
By MPB Date 12-10-85

Michael P. Berry
Michael P. Berry #6803

CONDITIONAL APPROVAL/TRANSFER-Not to be used as separate building site or transferred as an independent parcel in the future without Planning Commission and/or health Dept. approval.

DESCRIPTION OF SURVEY FOR GEORGE KOZIK

TRACT 2:

Being a part of a tract of land last transferred in Vol. 85, Pg. 196, Hocking Co. Deed Records, situated in Lot No. 123 of George VanSickle's Addition to the Village of Murray City, Sec. 3, Ward Twp., T-13N, R-15W, Hocking Co., Ohio, and being more particularly described as follows:

Beginning at the westernmost corner of said Lot No. 123, said corner being referenced by an iron pin set which bears S 42° 53' 04" W a distance of 10.14 ft.;

Thence, with the northerly line of said Lot No. 123, N 42° 53' 04" E a distance of 11.04 ft. to a point in an existing fence, said point being referenced by a spike nail set which bears N 45° 24' 56" W a distance of 4.27 ft.;

Thence, with said existing fence S 45° 24' 56" E a distance of 102.99 ft. to a point on the southerly line of Lot No. 123;

Thence, with said southerly line, S 52° 23' 04" W a distance of 1.06 ft. to an iron pin set on the southernmost corner of said Lot No. 123;


Thence, with the line common to Lot Nos. 122 and 123, N 50° 58' 50" W a distance of 103.00 ft. to the place of beginning, containing 0.0143 acres, more or less, and being subject to all valid easements.

Cited bearings are rotated to a previous survey and are for the determination of angles only.

All iron pins described as being set are 1/2" X 30" with an attached plastic identification cap.

The above description is the result of an actual survey made by Michael P. Berry, Ohio Registered Surveyor No. 6803, on September 28, 1985.

Approved - Mathematically
Hocking County Surveyor's Office
By MPB date 12-10-85


Michael P. Berry #6803

CONDITIONAL APPROVAL/TRANSFER-Not to be used as separate building sites. Not to be transferred as an independent parcel in the future without Planning Commission and Health Dept. approval.



615 Walhonding ave.
Logan, Ohio 43138

SEYMOUR-SHAW & ASSOC., INC.
consulting engineers & surveyors
(614) - 385-4349

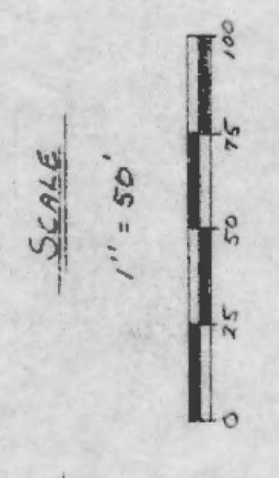
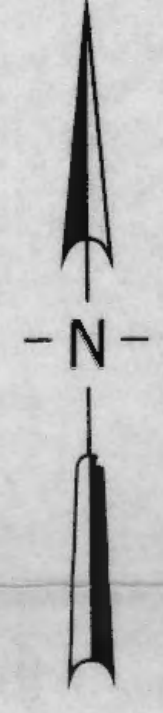
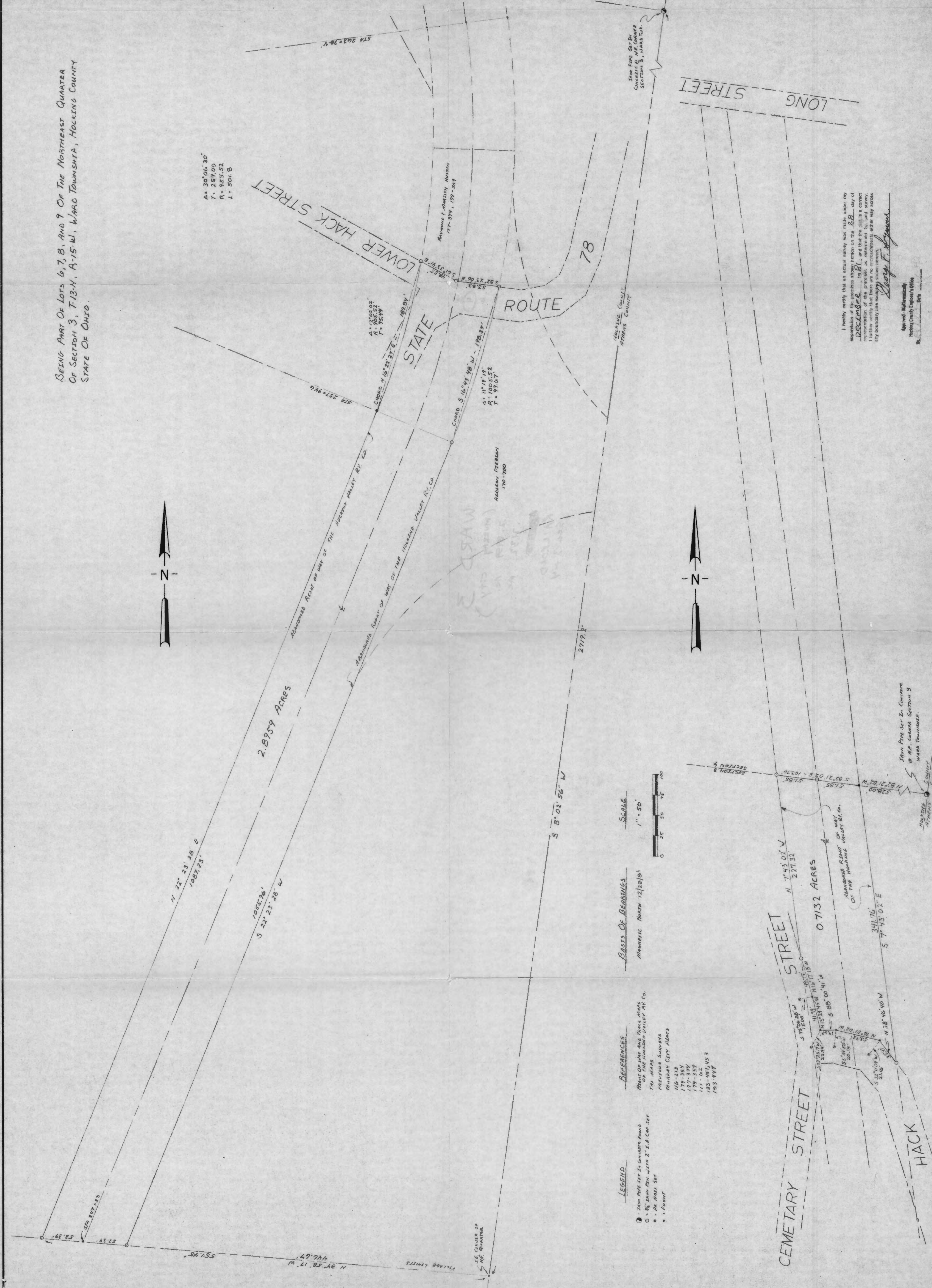
SURVEY OF RAILROAD RIGHT OF WAY FOR
VILLAGE OF MURRAY CITY

Job drawn date
WRS 1/29/92

Revisions

Sheet

BEING PART OF LOTS 6, 7, 8, AND 9 OF THE NORTHEAST QUARTER
OF SECTION 3, T-13-N, R-15-W, WARD TOWNSHIP, HOELING COUNTY
STATE OF OHIO.



BASES OF BEARINGS
MAGNETIC NORTH 12/10/91

- REFERENCES
- POINT OF INTERSECTION OF THE HOELING VALLEY RY. CO. TRAIL
 - PREVIOUS SURVEYS
 - MURRAY CITY MAPS
 - 110-218
 - 179-354
 - 177-374
 - 179-357
 - 111-1051 US 3
 - 186-1051 US 3
 - 193-447

- LEGEND
- 50mm PIN SET IN CONCORDIA TOWNSHIP
 - 50mm PIN WITH 2" x 2" C.M. SET
 - 1/4" IRON SET
 - 1 POINT

I hereby certify that an actual survey was made under my supervision and that the same is a correct representation of the ground as shown on the plan. I further certify that there are no encroachments other than those shown on the plan.

Surveyor
Seymour F. Seymour

Approved: Matthew J. ...
Hoelings County Engineer

Seymour-Shaw & Associates, Inc.

Consulting Engineers & Surveyors

WILLIAM R. SHAW, P.E., P.S.
GEORGE F. SEYMOUR, P.S.

PHONE
614 - 385-4349

615 WALHONDING AVE.
LOGAN, OHIO 43138

Approved - Mathematically

Hocking County Engineer's Office

By ASD Date 2-1-82

Description of Survey for the Village of Murray City

Being a part of the tract of land as recorded in Deed Book 183 at page 447, Hocking County Recorder's Office, said tract being situated in the east half of Section 3, T13N, R15W, Ward Township, Hocking County, State of Ohio, and more particularly described as follows:

Beginning, for reference, at an iron pipe set in concrete found on the northeast corner of Section 3, T13N, R15W;

Thence with the east line of Section 3, South $8^{\circ} 02' 56''$ West a distance of 2719.20 feet to the southeast corner of the northeast quarter of Section 3;

Thence with the south line of said northeast quarter, North $84^{\circ} 58' 17''$ West a distance of 446.67 feet to a $5/8''$ iron pin with a 2" aluminum identification cap set on the east line of the abandoned Hocking Valley Railroad Company right of way said iron pin being the principal place of beginning of the tract herein described;

Thence continuing with the south line of said northeast quarter, North $84^{\circ} 58' 17''$ West a distance of 104.78 feet to a $5/8''$ iron pin with a 2" aluminum identification cap set on the west line of the abandoned right of way;

Thence leaving said south line and with the west line of the abandoned right of way, North $22^{\circ} 23' 28''$ East a distance of 1087.23 feet to a P.K. nail set;

Thence continuing with said west line along a curve having a delta angle of $12^{\circ} 02' 02''$ and a radius of 905.52 feet the chord bearing North $16^{\circ} 22' 27''$ East a distance of 189.84 feet to a $5/8''$ iron pin with a 2" aluminum identification cap set;

Thence leaving said west line, South $61^{\circ} 33' 41''$ East a distance of 48.55 feet to a $5/8''$ iron pin with a 2" aluminum identification cap set;

Thence South $82^{\circ} 23' 06''$ East a distance of 53.83 feet to a $5/8''$ iron pin with a 2" aluminum identification cap set on the east line of said abandoned right of way;

Thence with the east line of the abandoned right of way with a curve having a delta angle of $11^{\circ} 19' 19''$ and a radius of 1005.52 feet the chord bearing South $16^{\circ} 43' 48''$ West a distance of 198.37 feet to a $5/8''$ iron pin with a 2" aluminum identification cap set;

Thence continuing with said east line, South $22^{\circ} 23' 28''$ West a distance of 1055.96 feet to the principal place of beginning, containing 2.8959 acres, more or less.

The bearings used in the above described tract were derived by turning a magnetic angle off of the north line of Section 3, December 28, 1981.

The above described tract was surveyed by George F. Seymour, Ohio Registered Surveyor No. 6044, December 28, 1981

George F. Seymour

Seymour-Shaw & Associates, Inc.

Consulting Engineers & Surveyors

WILLIAM R. SHAW, P.E., P.S.
GEORGE F. SEYMOUR, P.S.

PHONE
614 - 385-4349

615 WALHONDING AVE.
LOGAN, OHIO 43138

Description of Survey for the Village of Murray City

Being a part of the tract of land as recorded in Deed Book 183 at page 447, Hocking County Recorder's Office, said tract being situated in the northeast quarter of Section 3, T13N, R15W, Ward Township, Hocking County, State of Ohio, and more particularly described as follows:

Beginning at a point on the east line of the abandoned Hocking Valley Railroad Company right of way where it intersects the north line of Section 3, T13N, R15W, from which an iron pipe set in concrete found on the northeast corner of Section 3 bears South $82^{\circ} 21' 02''$ East a distance of 528.00 feet;

Thence with the abandoned east right of way line, South $7^{\circ} 43' 02''$ East a distance of 341.76 feet to a $5/8''$ iron pin with a 2" aluminum identification cap set on the north line of Hack Street;

Thence with the north and east line of Hack Street the following five courses:

(1) North $38^{\circ} 46' 40''$ West a distance of 35.91 feet to a point from which a P.K. nail set for reference bears South $32^{\circ} 11' 09''$ West a distance of 21.16 feet,

(2) North $76^{\circ} 51' 02''$ West a distance of 53.92 feet to a point from which a P.K. nail set for reference bears South $5^{\circ} 34' 50''$ West a distance of 20.18 feet,

(3) South $88^{\circ} 00' 41''$ West a distance of 19.69 feet to a point from which a P.K. nail set for reference bears South $27^{\circ} 20' 19''$ West a distance of 22.94 feet,

(4) North $13^{\circ} 29' 45''$ West a distance of 41.99 feet to a point from which a P.K. nail set for reference bears South $75^{\circ} 06' 28''$ West a distance of 15.00 feet, and

(5) North $16^{\circ} 17' 18''$ West a distance of 48.75 feet to a $5/8''$ iron pin set on the abandoned west right of way line of said railroad;

Thence leaving the east line of Hack Street and with said abandoned right of way line, North $7^{\circ} 43' 02''$ West a distance of 227.32 feet to a $5/8''$ iron pin set on the north line of Section 3;

Thence leaving said right of way and with said section line, South $82^{\circ} 21' 02''$ East, passing through a $5/8''$ iron pin with a 2" aluminum identification cap set at 51.85 feet, going a total distance of 103.70 feet to the place of beginning, containing .7132 acre, more or less.

The bearings used in the above described tract were derived by turning a magnetic angle off of the north line of Section 3, December 28, 1981.

The above described tract was surveyed by George F. Seymour, Ohio Registered Surveyor No. 6044, December 28, 1981.

Approved - Mathematically
Hocking County Engineer's Office
Date 2-1-82

George F. Seymour

Seymour & Associates


830 West Hunter Street
 Logan, Ohio 43138
 740-385-4349
 FAX: 740-385-5954

SURVEYING
 ENGINEERING

email: seysurv@ohiohills.com

PLAT OF SURVEY

Being Part Of Lots 102 & 103 Of The
 Columbus Coal & Iron Co. Addition
 To The Village of Murray City, Situated
 in Ward Township, Hocking County,
 State Of Ohio



DATE:
6/2/05

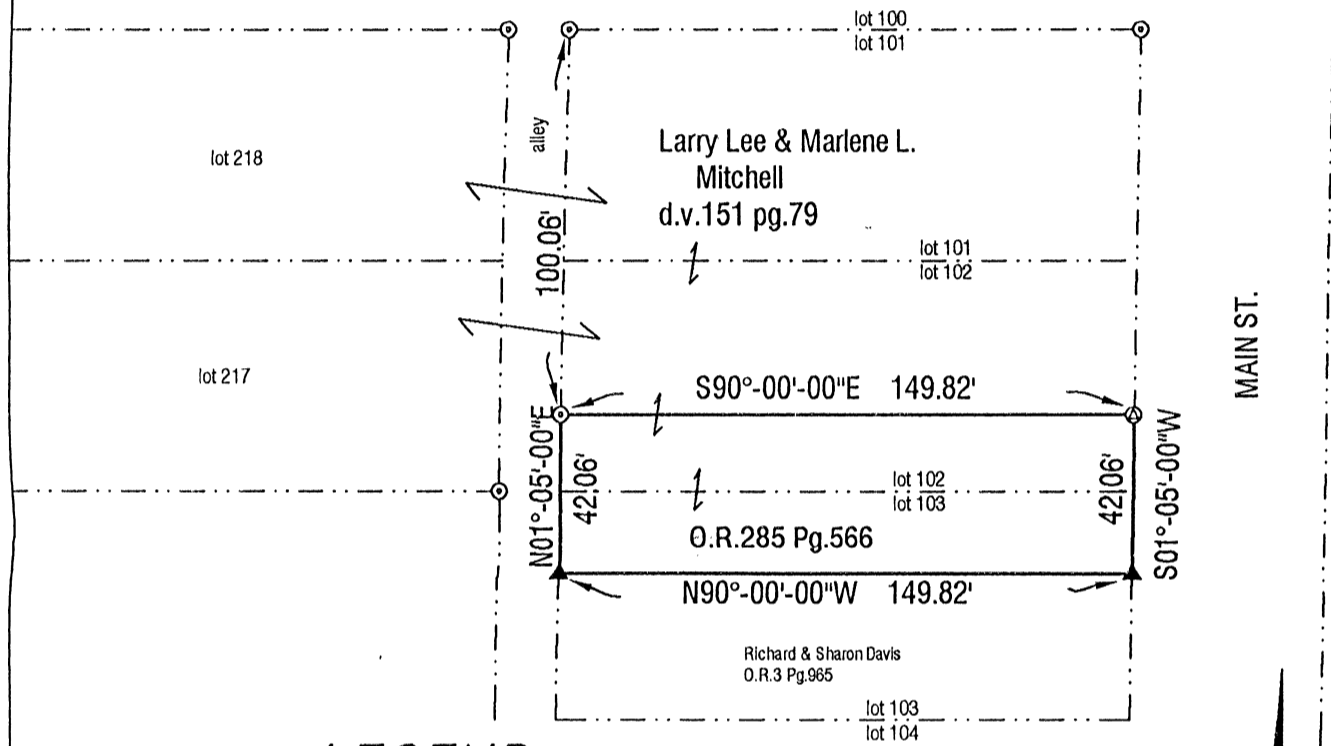
DRAWN BY:
SBW

JOB #:
W03052

FOR: Larry Mitchell

REFERENCES:

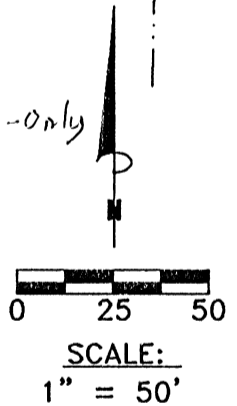
County tax maps
 Deeds as noted
 Previous surveys



LEGEND

- Point
- ▲ 5/8" iron pin with 1-1/4" plastic ID cap stamped SEYMOUR & ASSOC. set
- △ 5/8" iron pin with 1-1/4" plastic ID cap stamped SEYMOUR & ASSOC. found
- 5/8" iron pin with ID cap stamped LPG-6344 found
- ⊙ 3/4" iron pin found
- ⊗ 1-1/2" iron pipe found
- ⊙ P.K. nail set
- ⊙ MAG nail found
- ⊙ PK nail found
- Stone found
- Railroad spike found

APPROVED MATHEMATICALLY - Only
 Hocking County Engineer's Office
 By: *[Signature]* Date: M. 4 D. 22. 12
 * No Description



BASIS OF BEARINGS:

Bearings derived from monumentation found on the West line of Main Street as bearing South 01 degrees 05 minutes 00 seconds West and are for the determination of angles only.

I HEREBY CERTIFY THAT THIS PLAT WAS PREPARED FROM AN ACTUAL FIELD SURVEY OF THE PREMISES IN JUNE OF 2005 AND FROM EXISTING PUBLIC RECORDS AND THAT SAID PLAT CORRECTLY SHOWS THE LIMITS OF THE PARCEL TO BE CONVEYED.

THIS CERTIFICATION WAS MADE BY ME ON THIS 2nd DAY OF June, 2005..

[Signature of Steven B. Walton]

Steven B. Walton
 OHIO PROFESSIONAL SURVEYOR NO. 7675