

**BENTON**

NORTH

SCALE: 500 FEET TO 1 INCH

STATE OF OHIO  
72 A.

R. Ed. Hankison  
36 A.

Della Webb et al  
73 A.

E. Newman  
6 Ac.

Floyd L. Ellison  
Geo. B. Culp  
30 A.

Harold L. Hankison  
72

Harold L. Hankison  
72 A.

Lester Roth  
.52 ac.

Floyd L. Ellison  
Geo. B. Culp  
34.5 A.

WEST

EAST

Chauncey Oldfield  
59 A.

Chancey Oldfield  
53 A.

16.62 A.

N.C. Alva & Harold  
Shumard Hankison  
8 A.

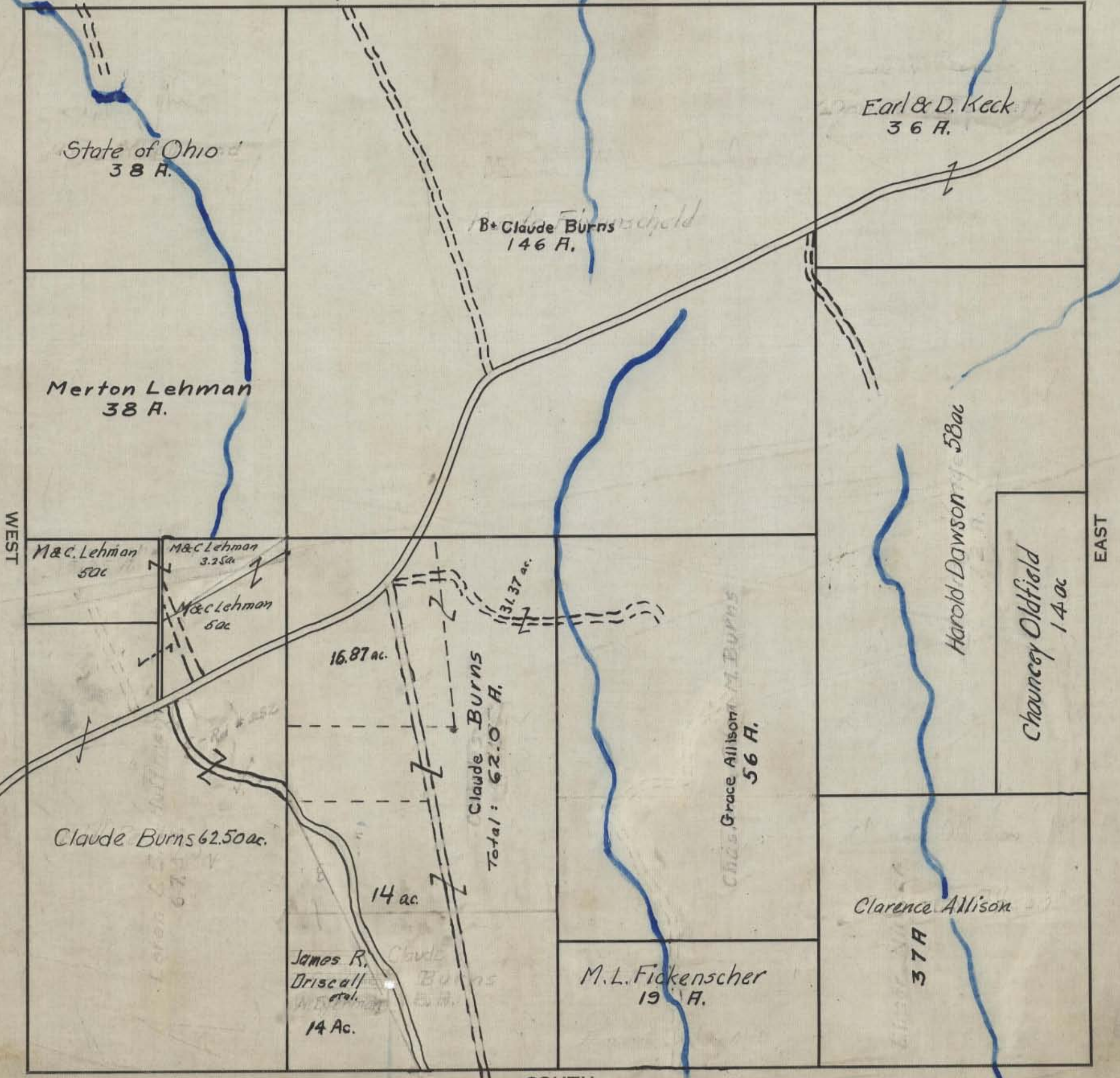
E. RALPH DURST  
36 A.

Patrick & Evelyn O'Linn  
9.38 A.

SOUTH

**BENTON**  
NORTH

SCALE: 500 FEET TO 1 INCH



**BENTON**

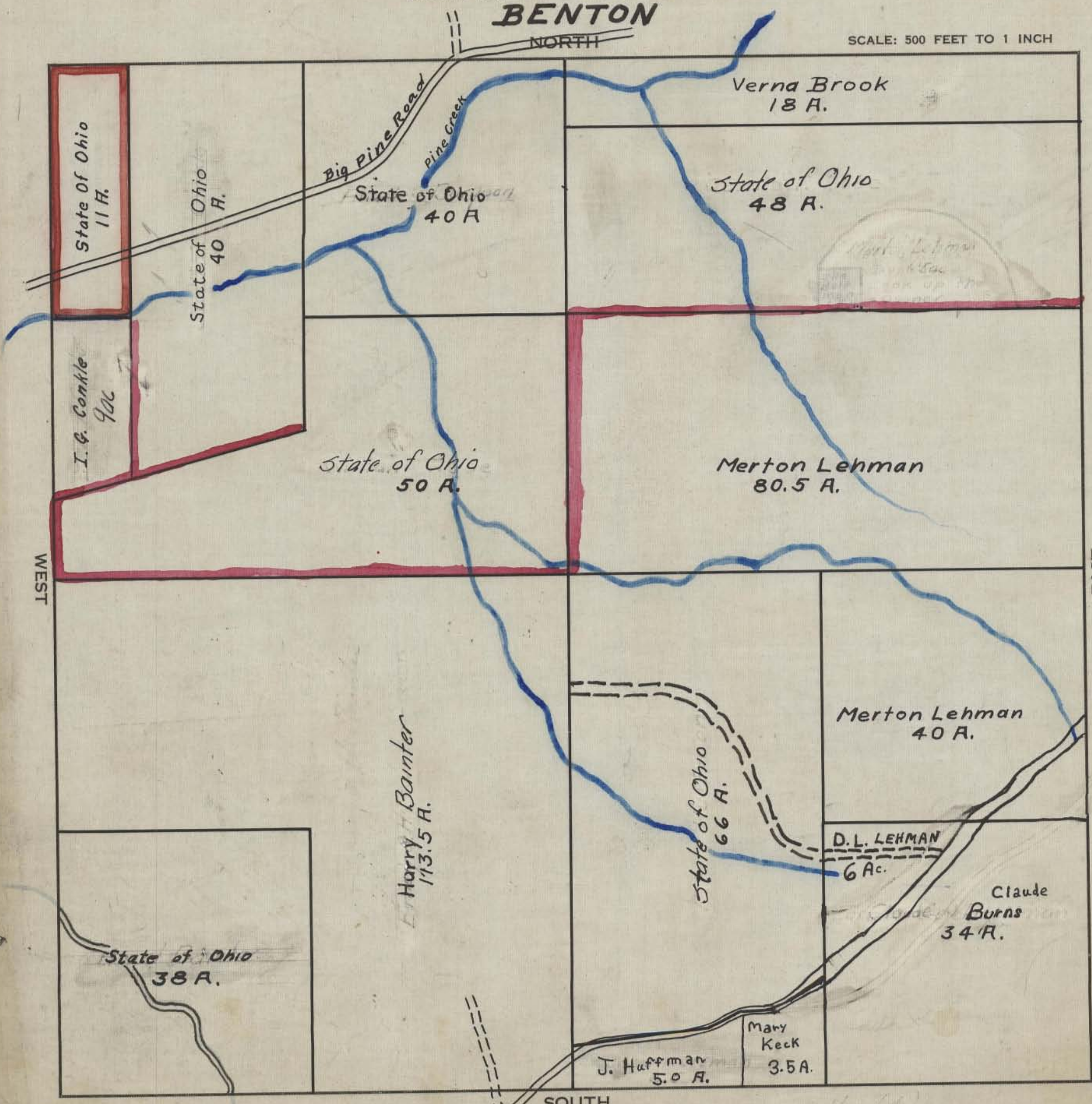
SCALE: 500 FEET TO 1 INCH

NORTH

WEST

EAST

SOUTH



State of Ohio  
11 A.

State of Ohio  
40 A.

State of Ohio  
40 A.

Verna Brook  
18 A.

State of Ohio  
48 A.

*Merton Lehman*  
1850  
on up to

I. G. Conkle  
90 A.

State of Ohio  
50 A.

Merton Lehman  
80.5 A.

Harry Bainter  
113.5 A.

State of Ohio  
66 A.

Merton Lehman  
40 A.

D.L. LEHMAN  
6 A.

Claude  
Burns  
34 A.

State of Ohio  
38 A.

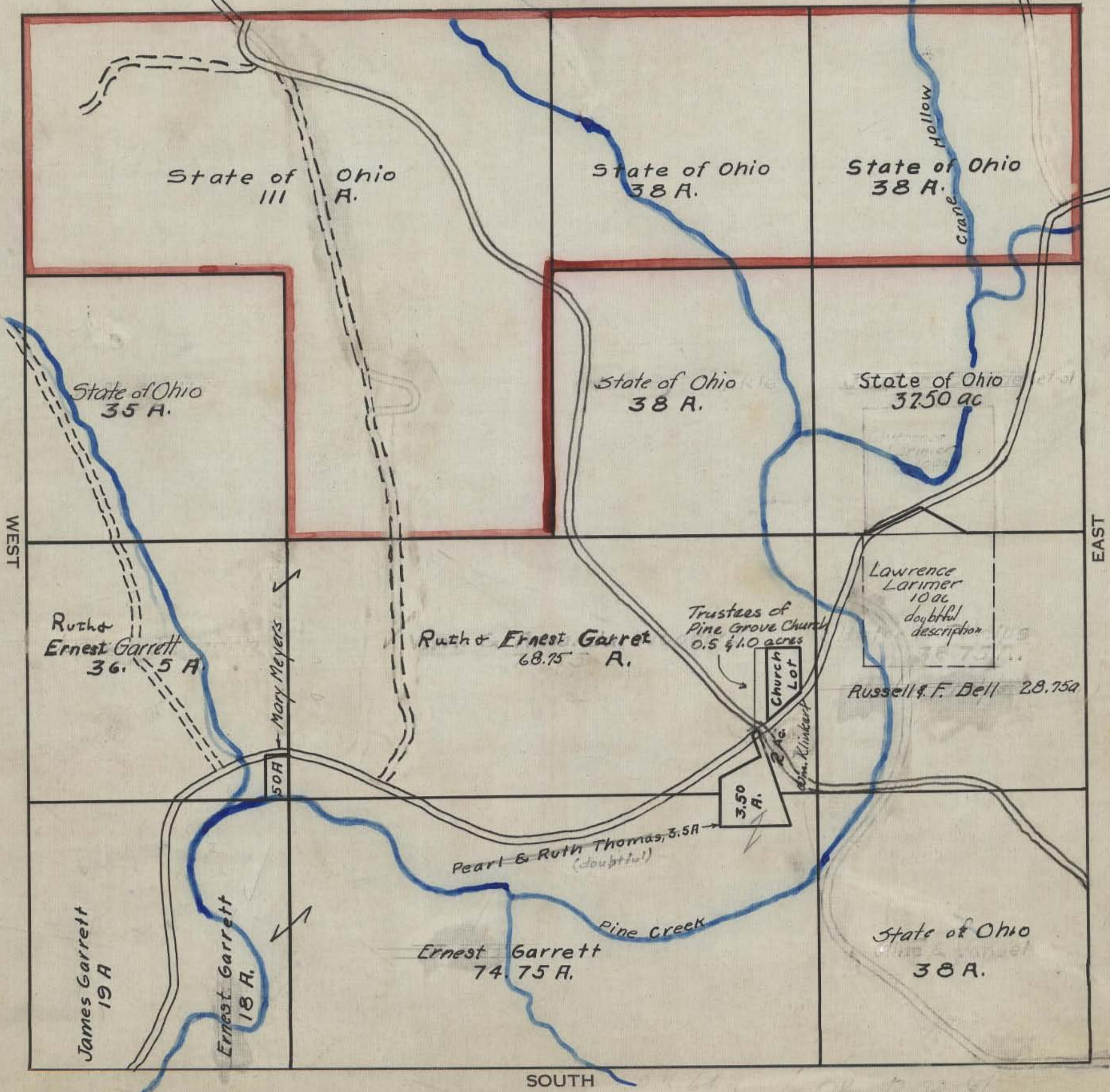
J. Huffman  
5.0 A.

Mary  
Keck  
3.5 A.

**BENTON**

NORTH

SCALE: 500 FEET TO 1 INCH



State of Ohio  
111 A.

State of Ohio  
38 A.

State of Ohio  
38 A.

Crane Hollow

State of Ohio  
35 A.

State of Ohio  
38 A.

State of Ohio  
3250 ac

WEST

EAST

Ruth & Ernest Garrett  
36.75 A.

Ruth & Ernest Garrett  
68.75 A.

Trustees of  
Pine Grove Church  
0.5 & 1.0 acres

Lawrence  
Larimer  
10 ac  
doubtful  
description

Russell & F. Bell 28.75a

50A  
Mary Meyers

2 Ac.  
Church Lot  
Klinkert

3.50  
A.

Pearl & Ruth Thomas, 3.5A  
(doubtful)

James Garrett  
19 A

Ernest Garrett  
18 A.

Ernest Garrett  
74.75 A.

Pine Creek

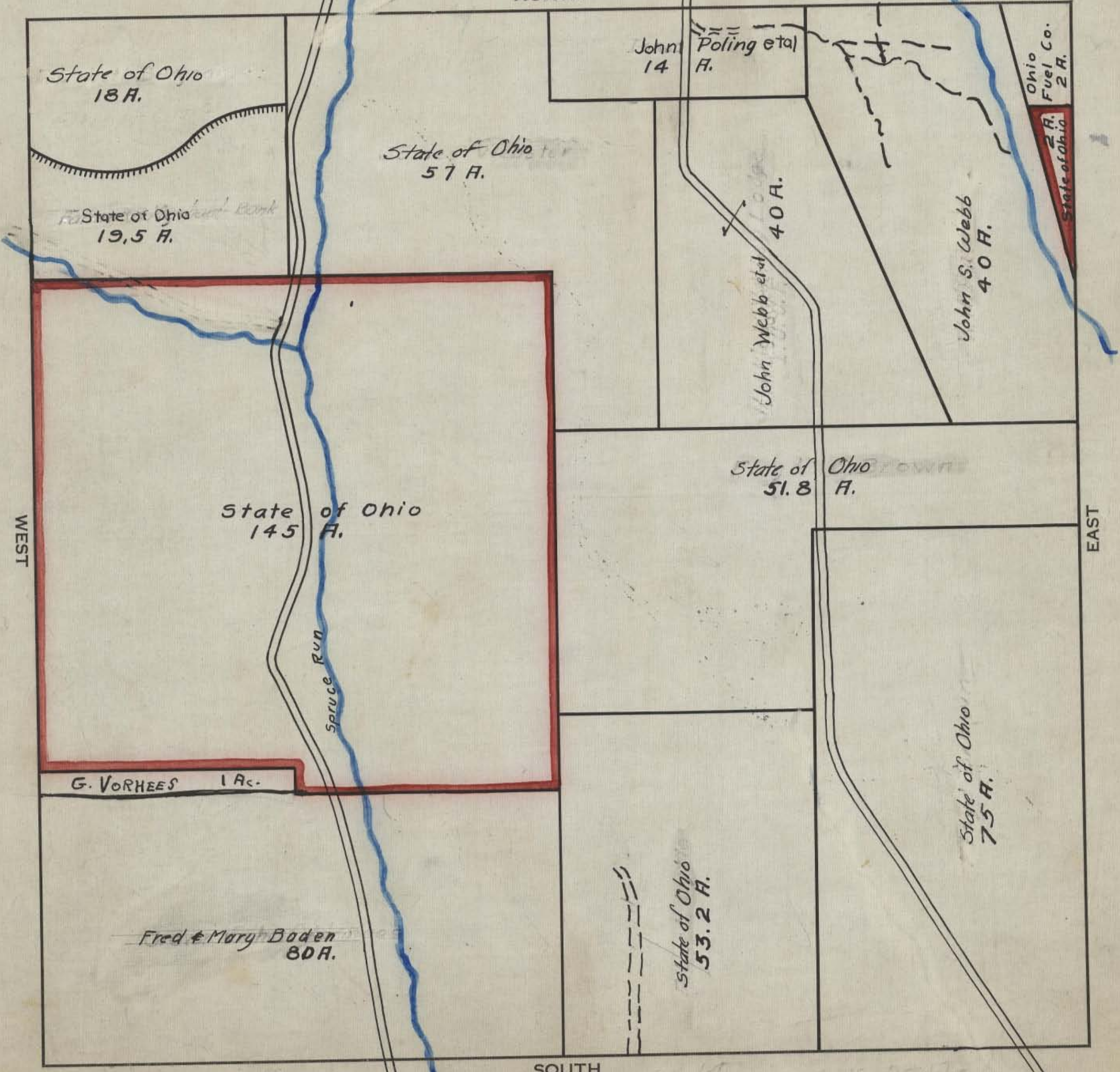
State of Ohio  
38 A.

SOUTH

# BENTON

NORTH

SCALE: 500 FEET TO 1 INCH

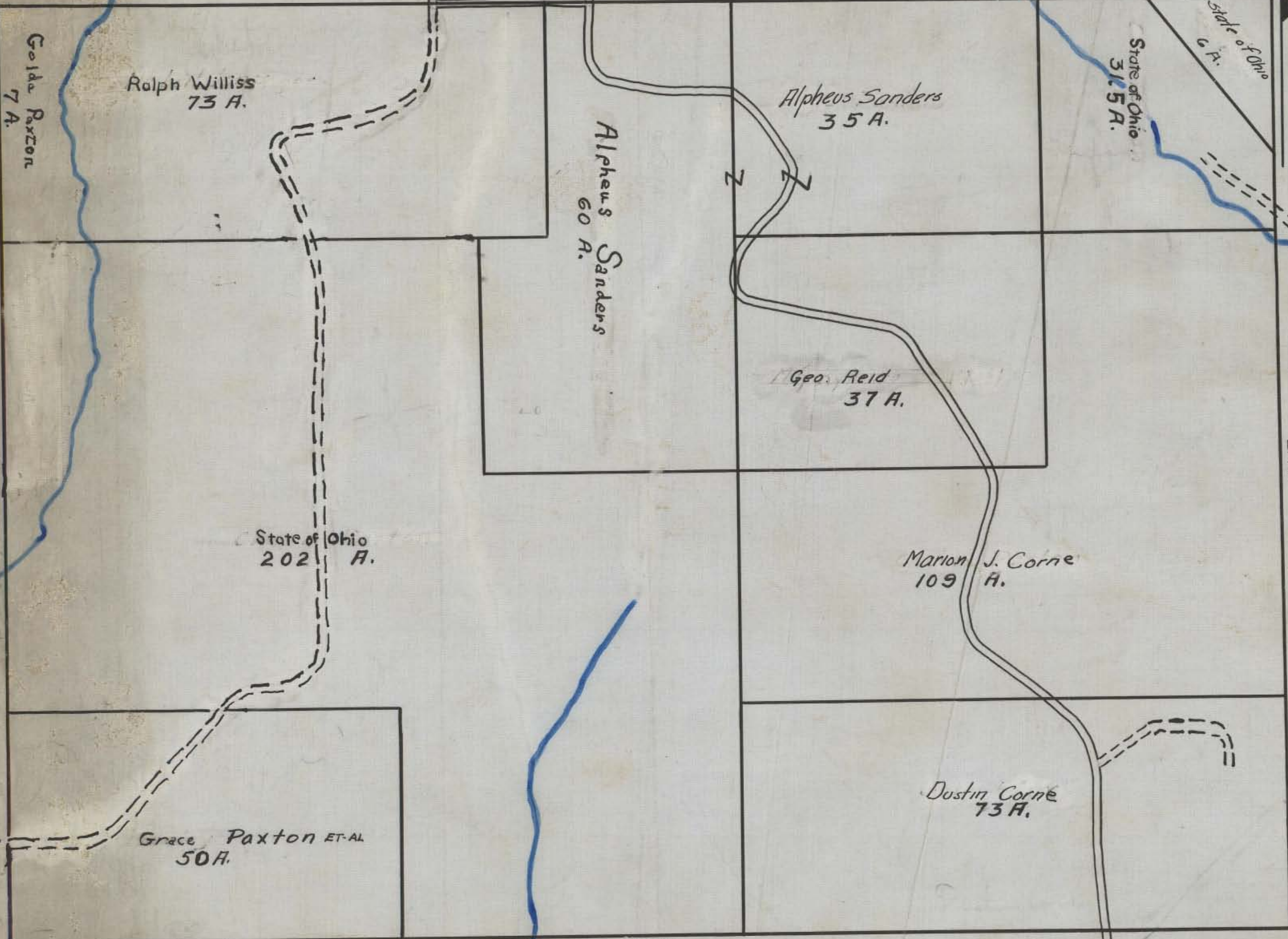


**NORTH**  
NORTH

SOUTH

EAST

WEST



Golda Paxton  
7 A.

Ralph Williss  
73 A.

Alpheus Sanders  
60 A.

Alpheus Sanders  
35 A.

Geo. Reid  
37 A.

Marion J. Corne  
109 A.

Dustin Corne  
73 A.

State of Ohio  
202 A.

Grace Paxton ET-AL  
50 A.

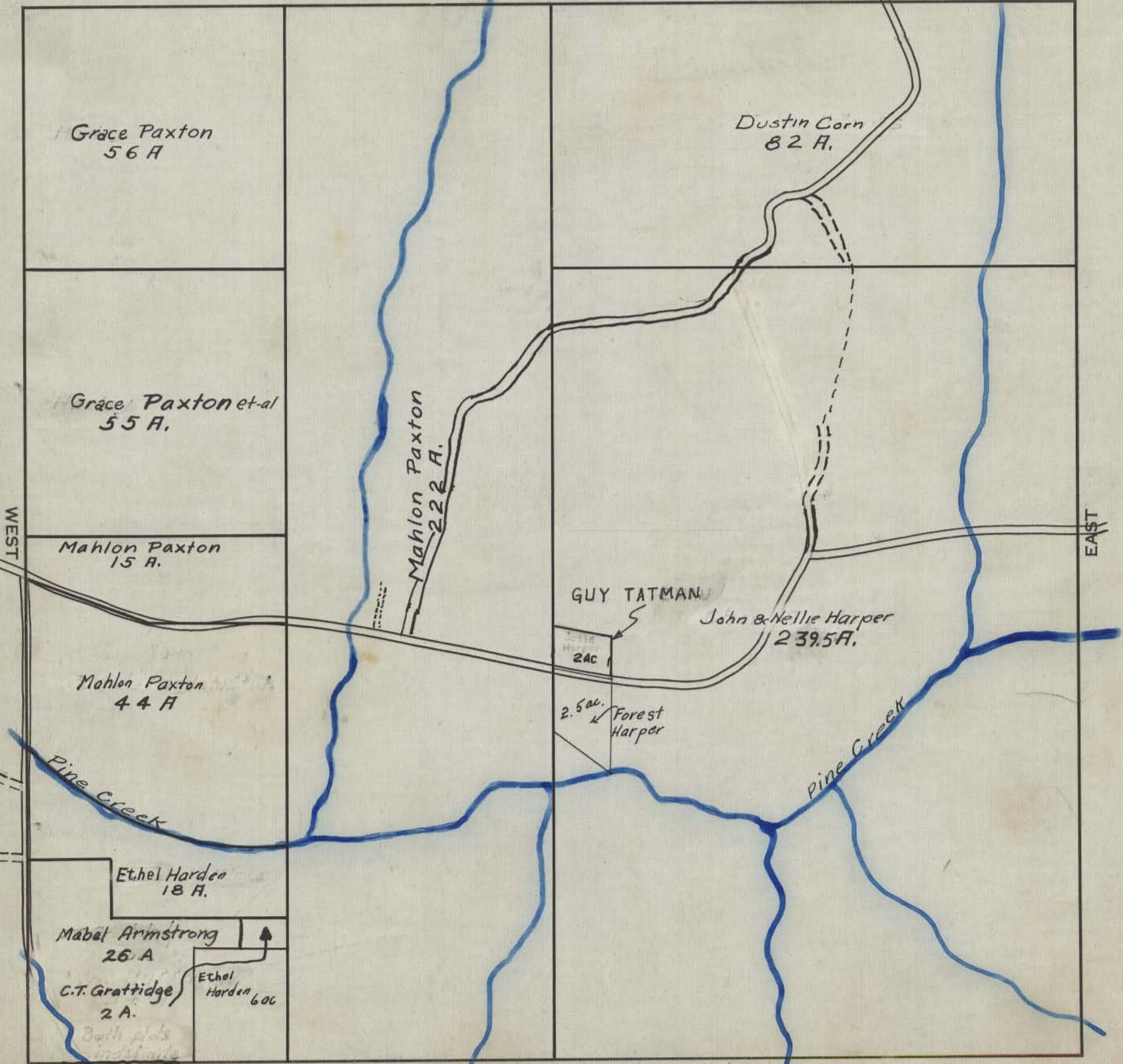
State of Ohio  
31.5 A.

State of Ohio  
6 A.

**BENTON**

NORTH

SCALE: 500 FEET TO 1 INCH



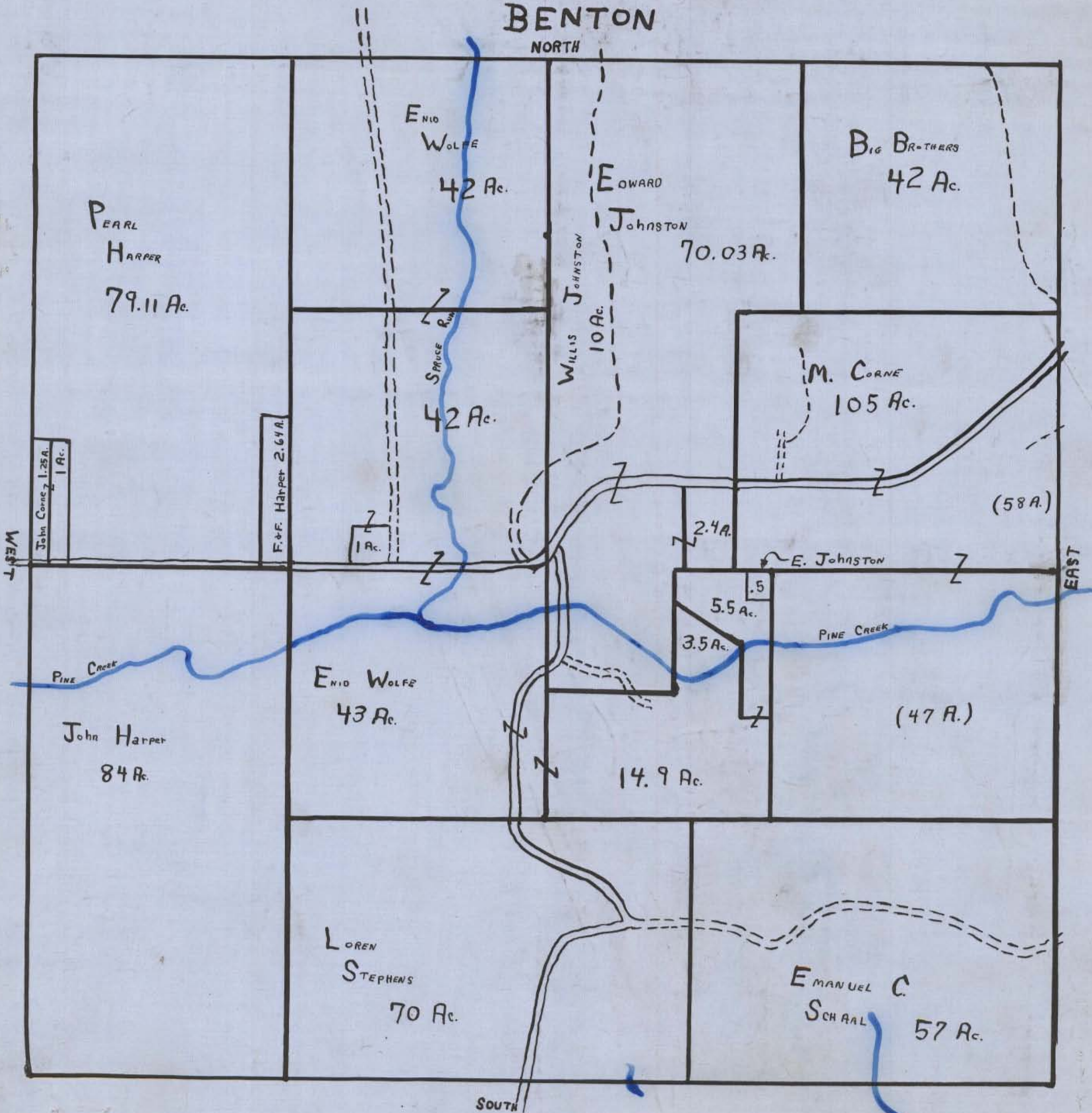
SOUTH

(O.K. 64)  
H.J.

OK-12-21-62  
Cooksey

# BENTON

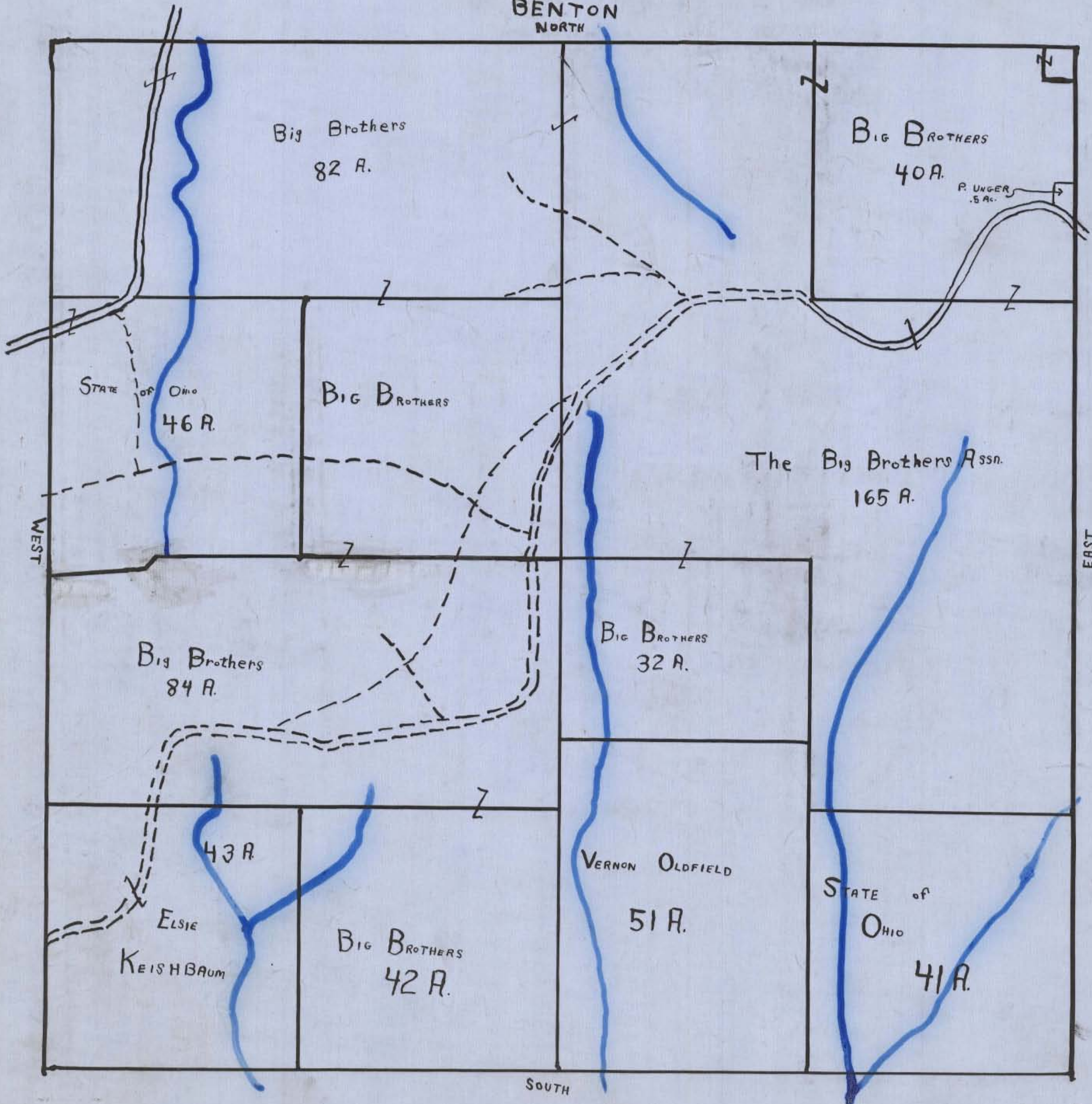
NORTH





HOCKING COUNTY STATE OHIO  
SECTION NO. 9 TWP. 11 Range 18

BENTON  
NORTH



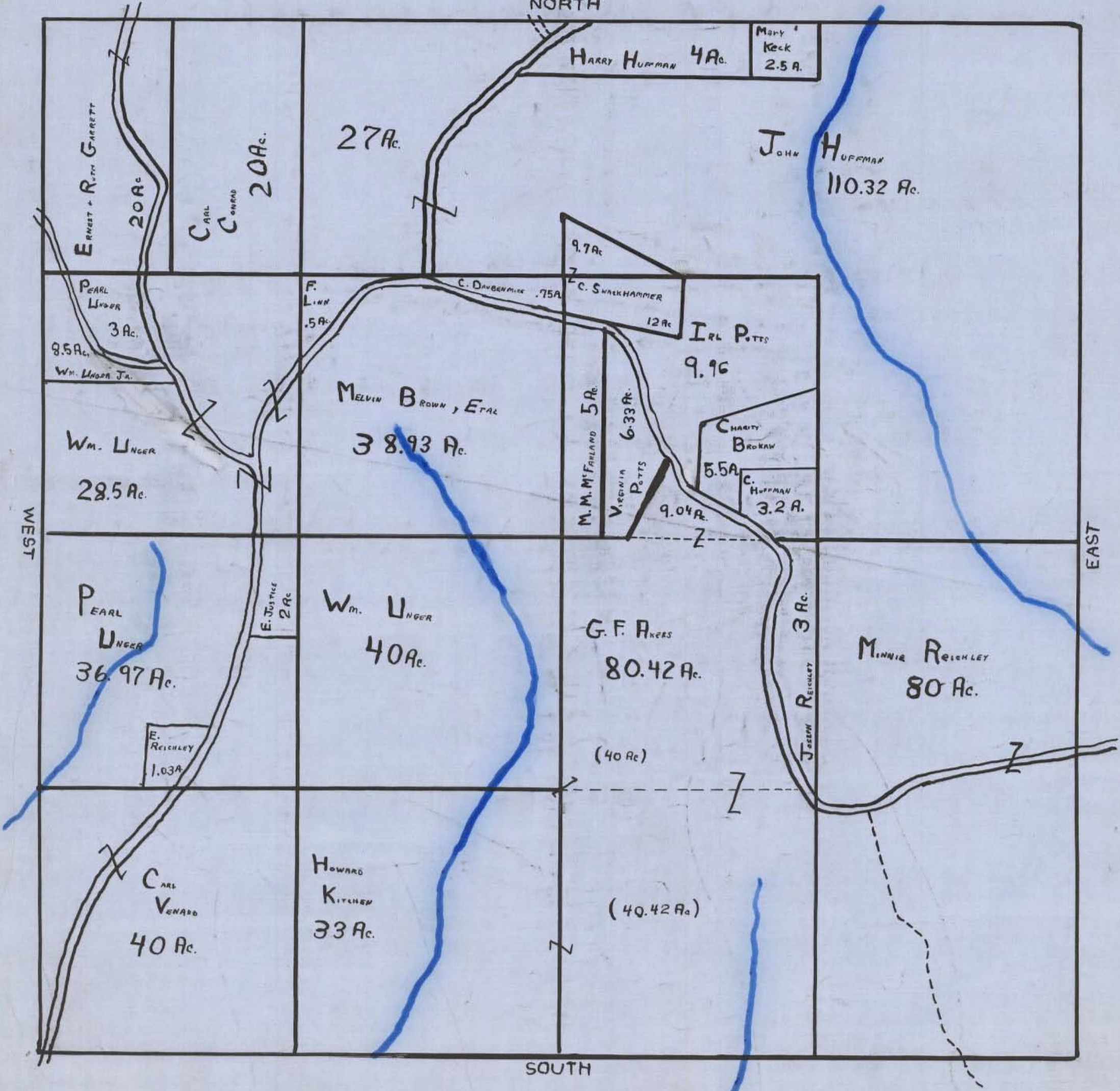
# BENTON

NORTH

SOUTH

WEST

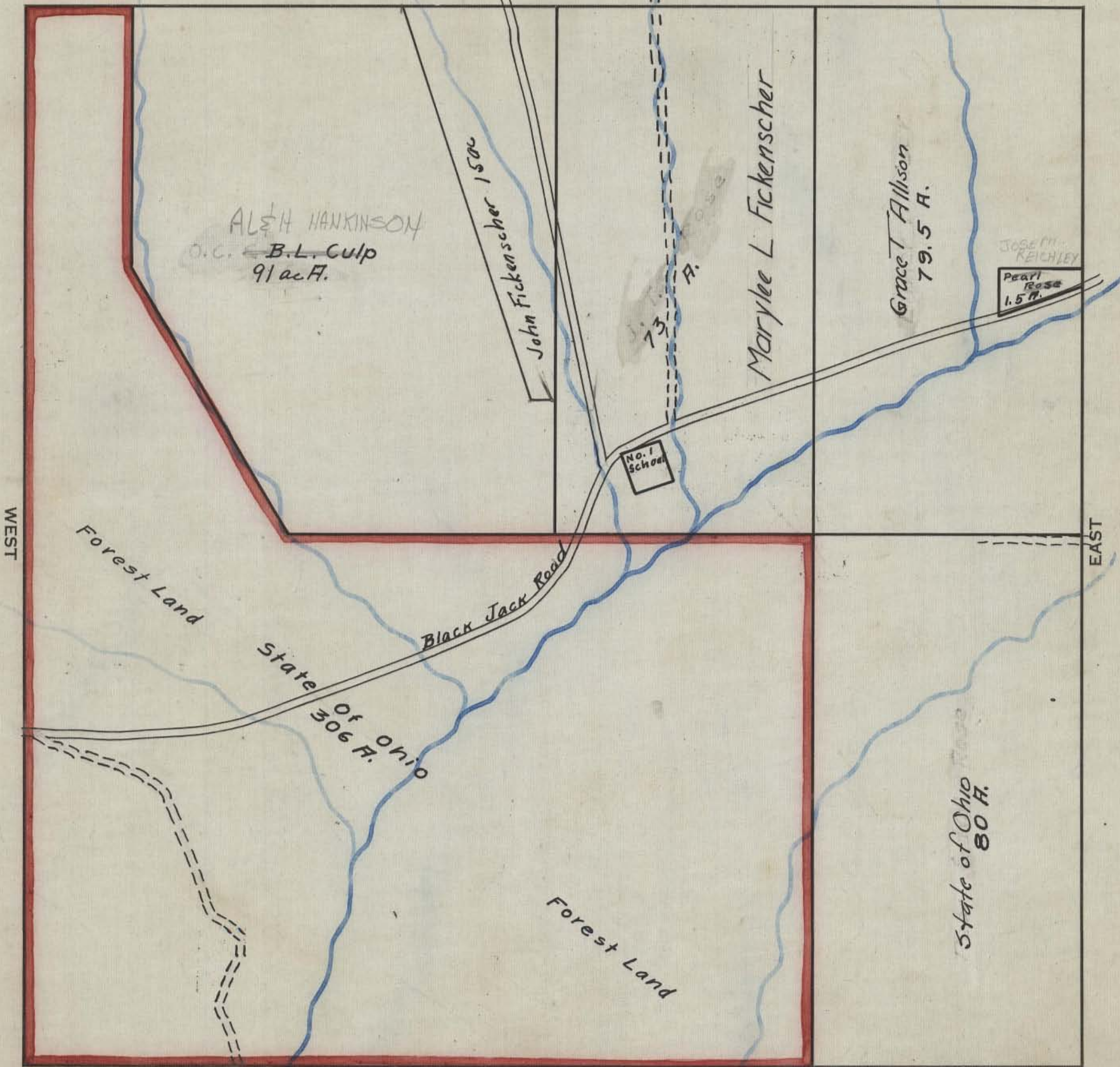
EAST



# BENTON

NORTH

SCALE: 500 FEET TO 1 INCH



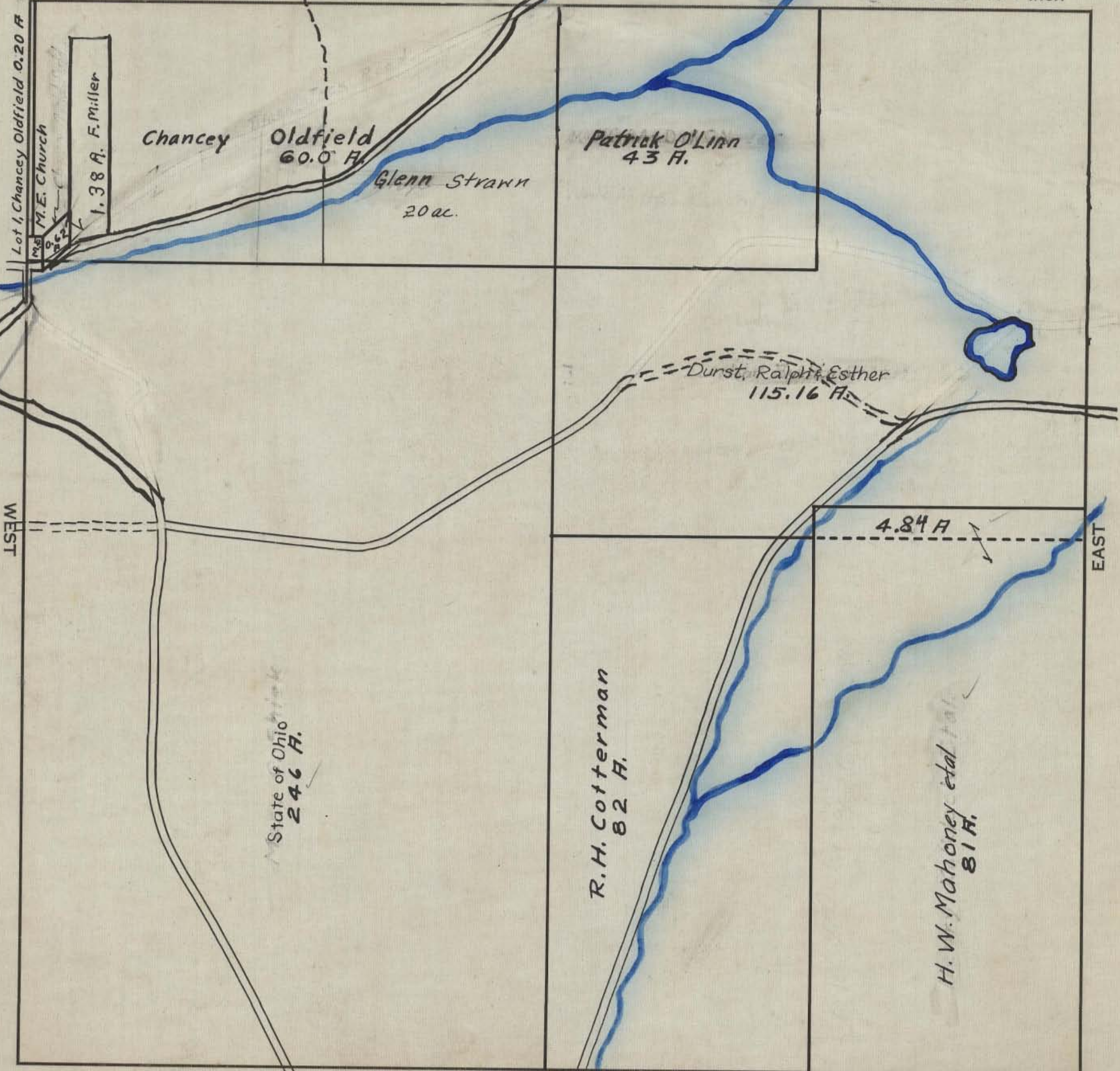
SOUTH

O.K. 64  
ASJ  
OK - 4/1/63 C. King

**BENTON**

NORTH

SCALE: 500 FEET TO 1 INCH



Lot 1, Chancey Oldfield 0.20 A.  
M.E. Church  
1.38 A. F. Miller

Chancey  
Oldfield  
60.0 A.  
Glenn Strawn  
20 ac.

Patrick O'Linn  
43 A.

Durst, Ralph & Esther  
115.16 A.

4.84 A.

R.H. Cotterman  
82 A.

H.W. Mahoney et al  
81 A.

State of Ohio  
246 A.

SOUTH

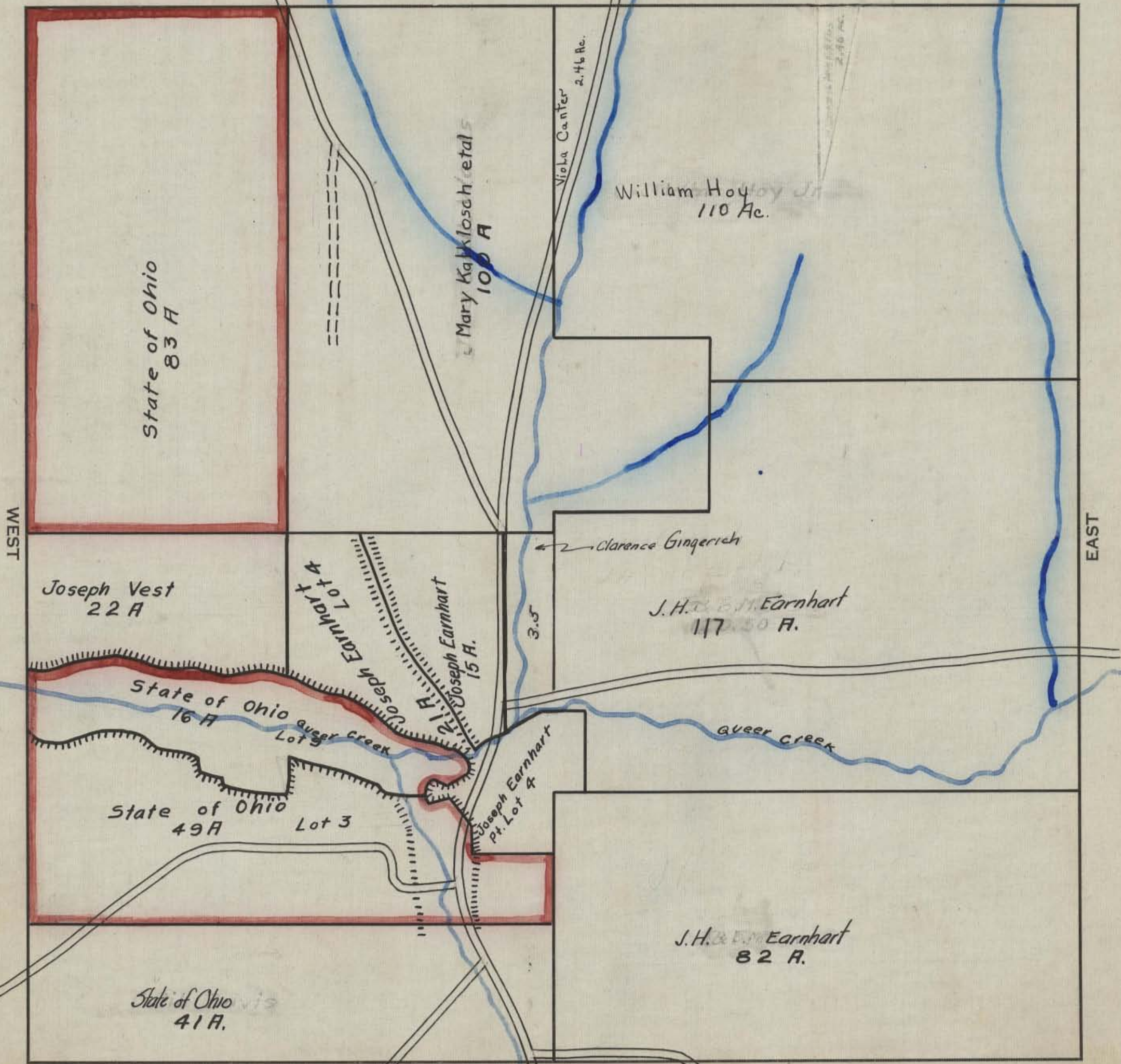
(O.K. 64  
H.W.)

OK 4-1-63 Cooksey

**BENTON**

NORTH

SCALE: 500 FEET TO 1 INCH



State of Ohio  
83 A

Mary Ka Kosch et al  
100 A

Viola Canter  
2.46 Ac.

William Hoyby Jr  
110 Ac.

Joseph Vest  
22 A

Joseph Earnhart  
Lot 4  
15 A

J.H. & E.M. Earnhart  
117.30 A.

State of Ohio  
16 A  
Queer Creek  
Lot 3

State of Ohio  
49 A  
Lot 3

Joseph Earnhart  
Pt. Lot 4

Queer Creek

State of Ohio  
41 A.

J.H. & E.M. Earnhart  
82 A.

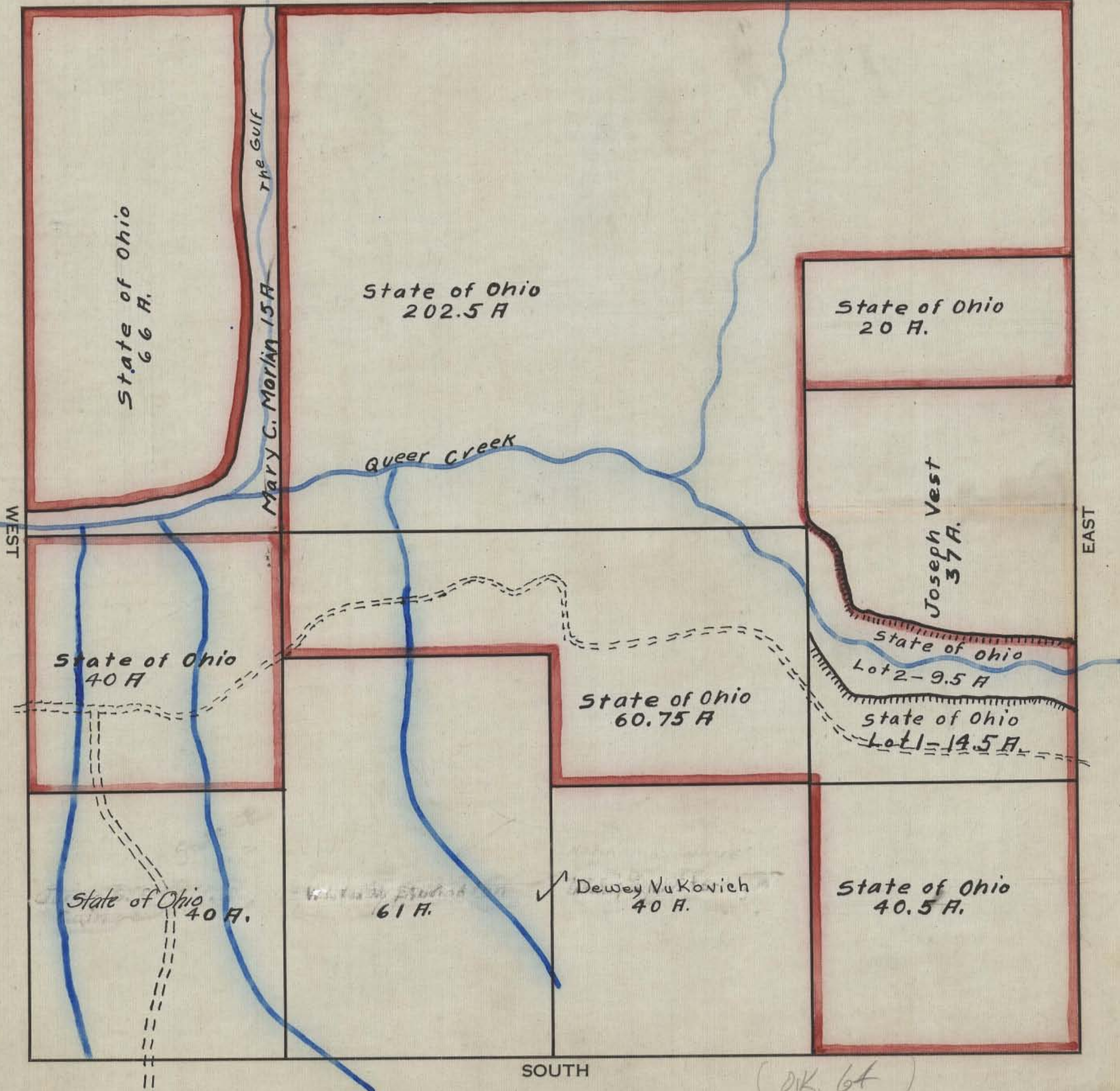
SOUTH

(D.R. 64  
H.J.)

**BENTON**

NORTH

SCALE: 500 FEET TO 1 INCH

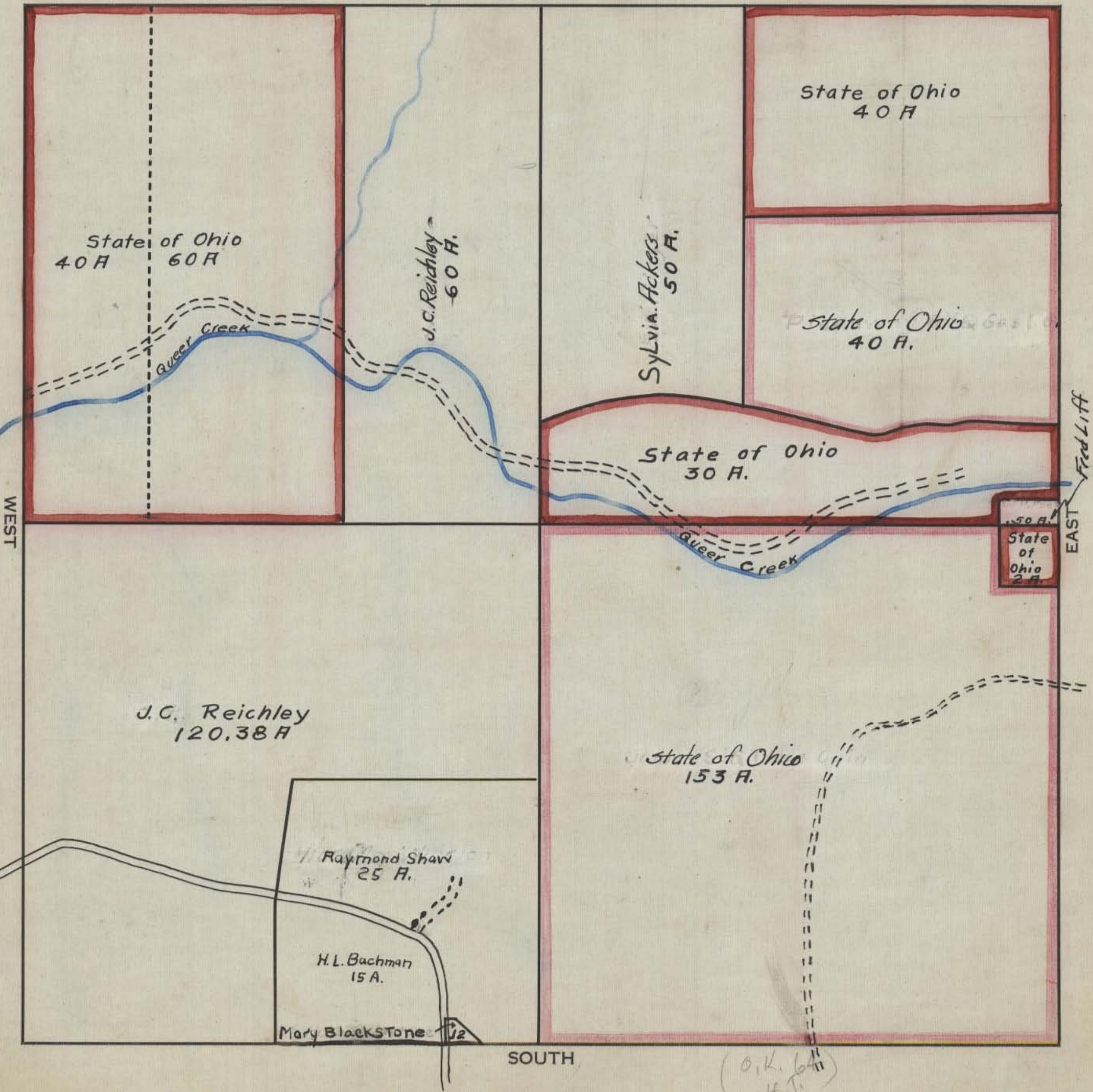


(D.K. 64  
H.5.)

**BENTON**

NORTH

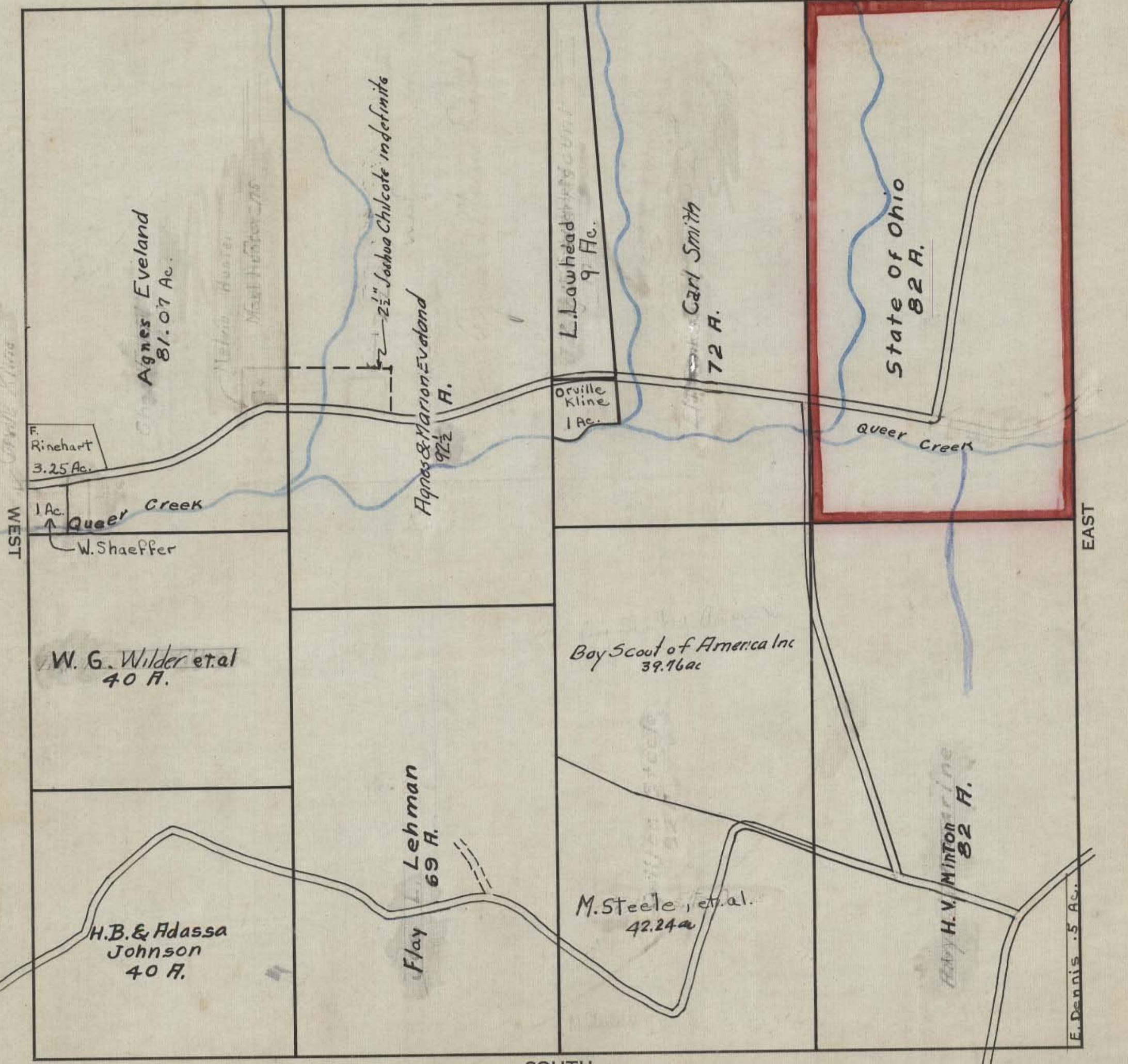
SCALE: 500 FEET TO 1 INCH



**BENTON**

NORTH

SCALE: 500 FEET TO 1 INCH



Agnes Eveland  
81.07 Ac.

2 1/2" Joshua Chilcote indefinite

L. Lowhead  
9 Ac.

Carl Smith  
72 A.

State of Ohio  
82 A.

F. Rinehart  
3.25 Ac.

1 Ac.  
Queer Creek  
W. Shaeffer

W. G. Wilder et al  
40 A.

Boy Scout of America Inc  
39.16 ac

Lehman  
69 A.

M. Steele, et al.  
42.24 ac

H. B. & Adassa  
Johnson  
40 A.

Flay

H. V. Minton  
82 A.

E. Dennis .5 Ac.

SOUTH

WEST

EAST

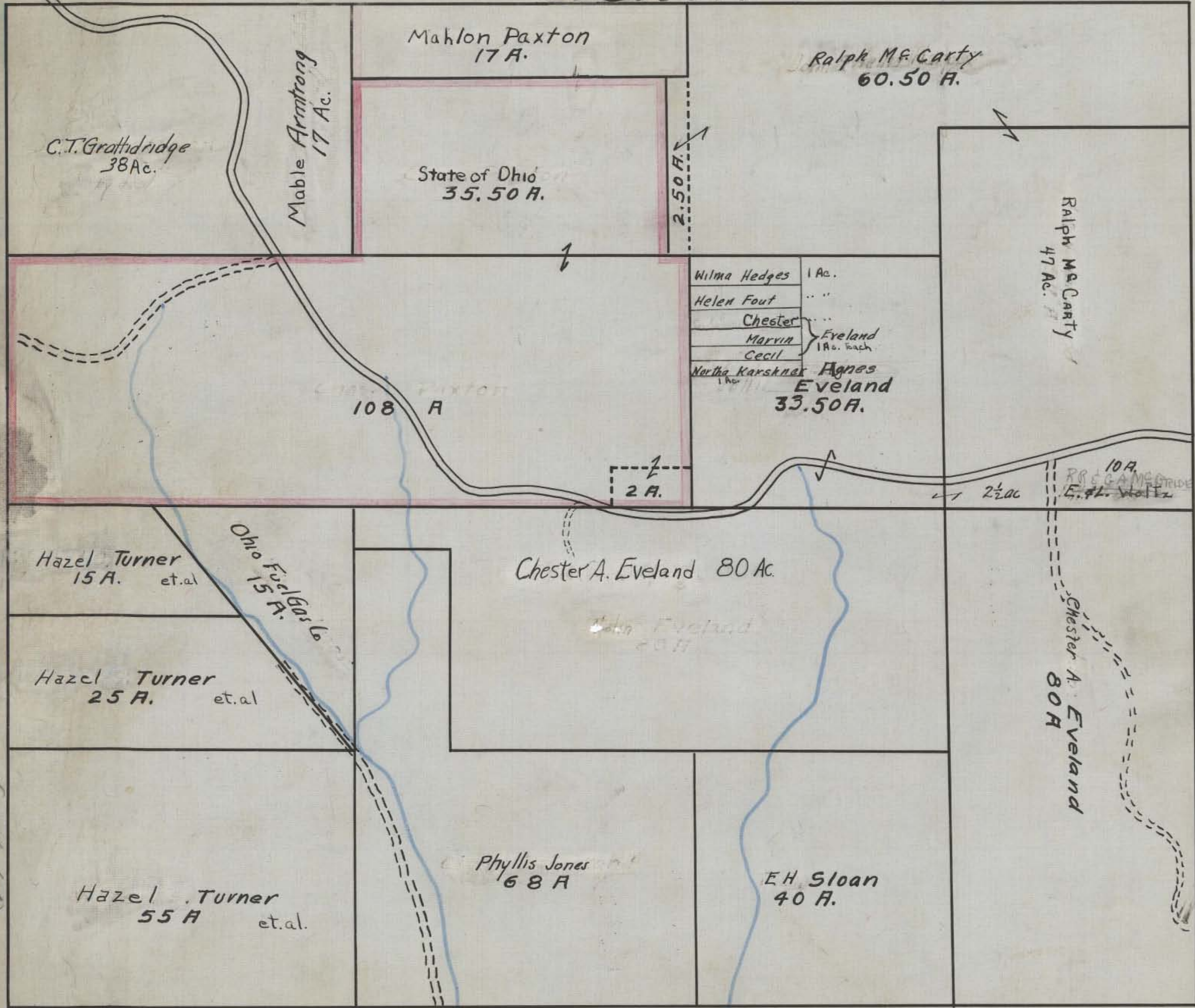




BENTON

NORTH

HOCKING COUNTY STATE OHIO  
SECTION NO. 18 TWP. 11 RANGE 18



WEST

EAST

SOUTH

SCALE: 500 FEET TO 1 INCH

(OK 64)  
H.S.

# NORTH BENTON

HOCKING COUNTY STATE OHIO  
SECTION NO. 19 TWP. 11 RANGE 18



Cemetery

WEST

EAST

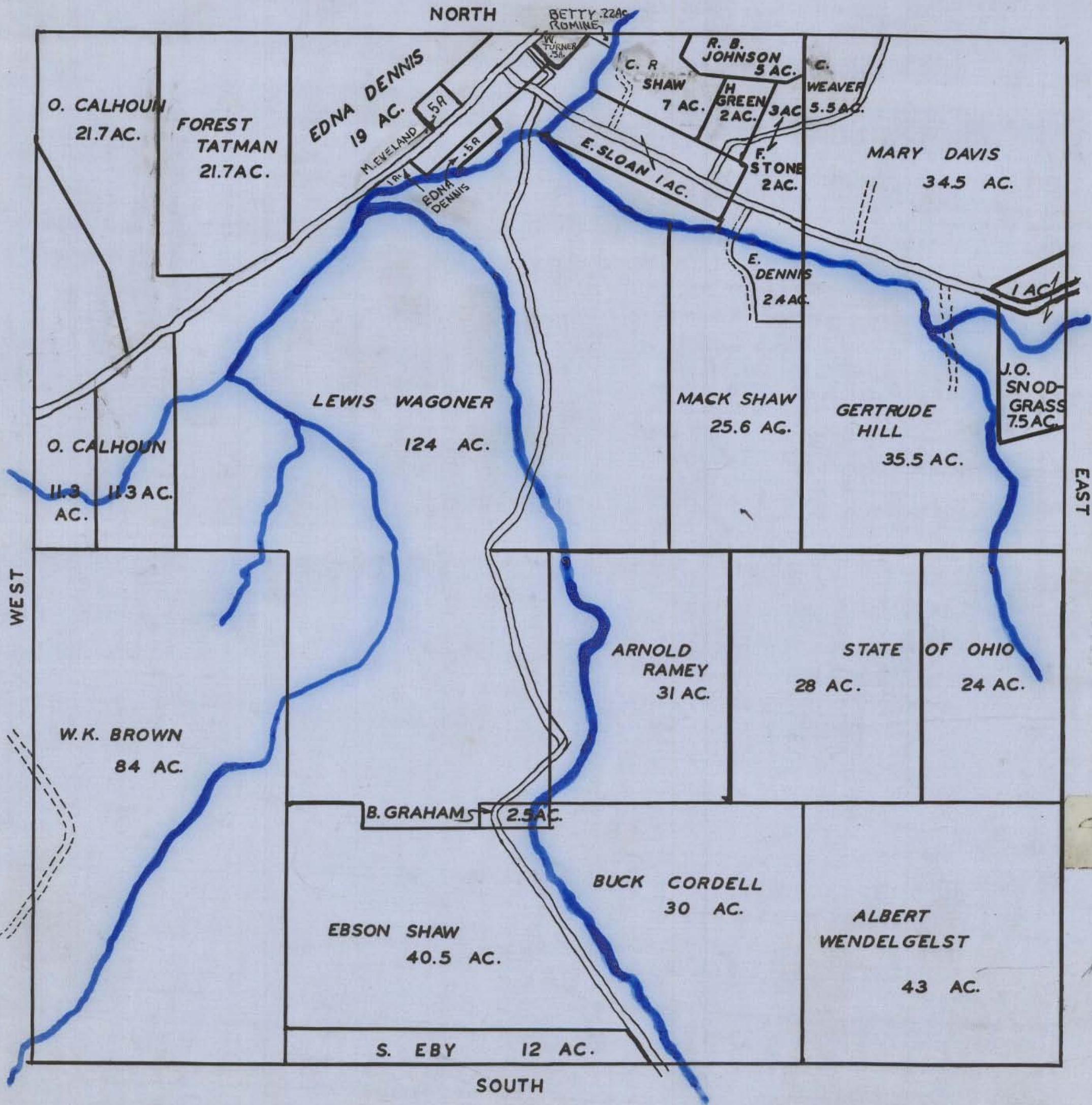
SOUTH

1 acre  
Ohio Fuel Gas  
1 acre

HOCKING COUNTY—STATE OF OHIO

SECT. 20 TWP. 11 RANGE 18

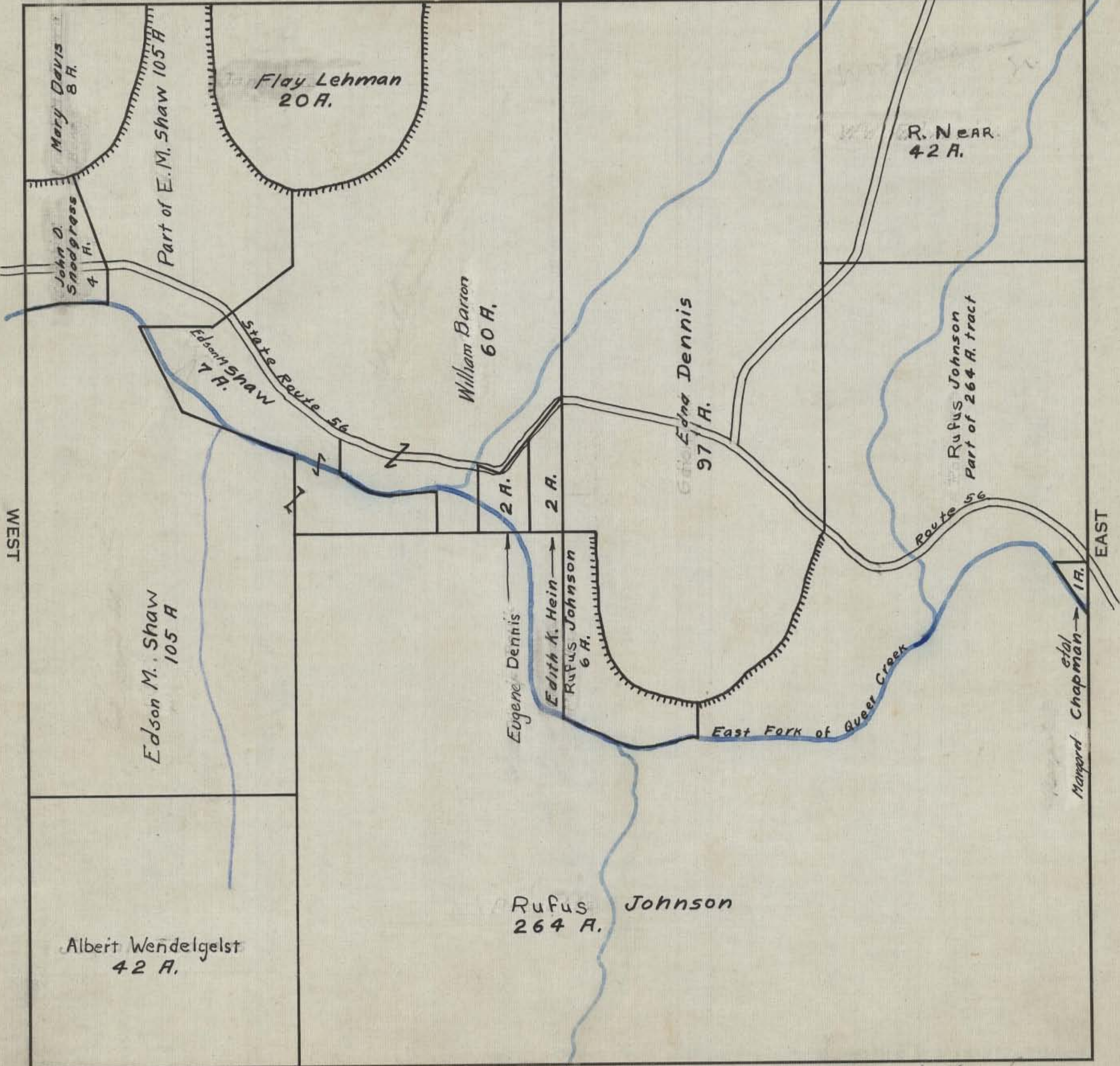
BENTON



**BENTON**

NORTH

SCALE: 500 FEET TO 1 INCH



SOUTH

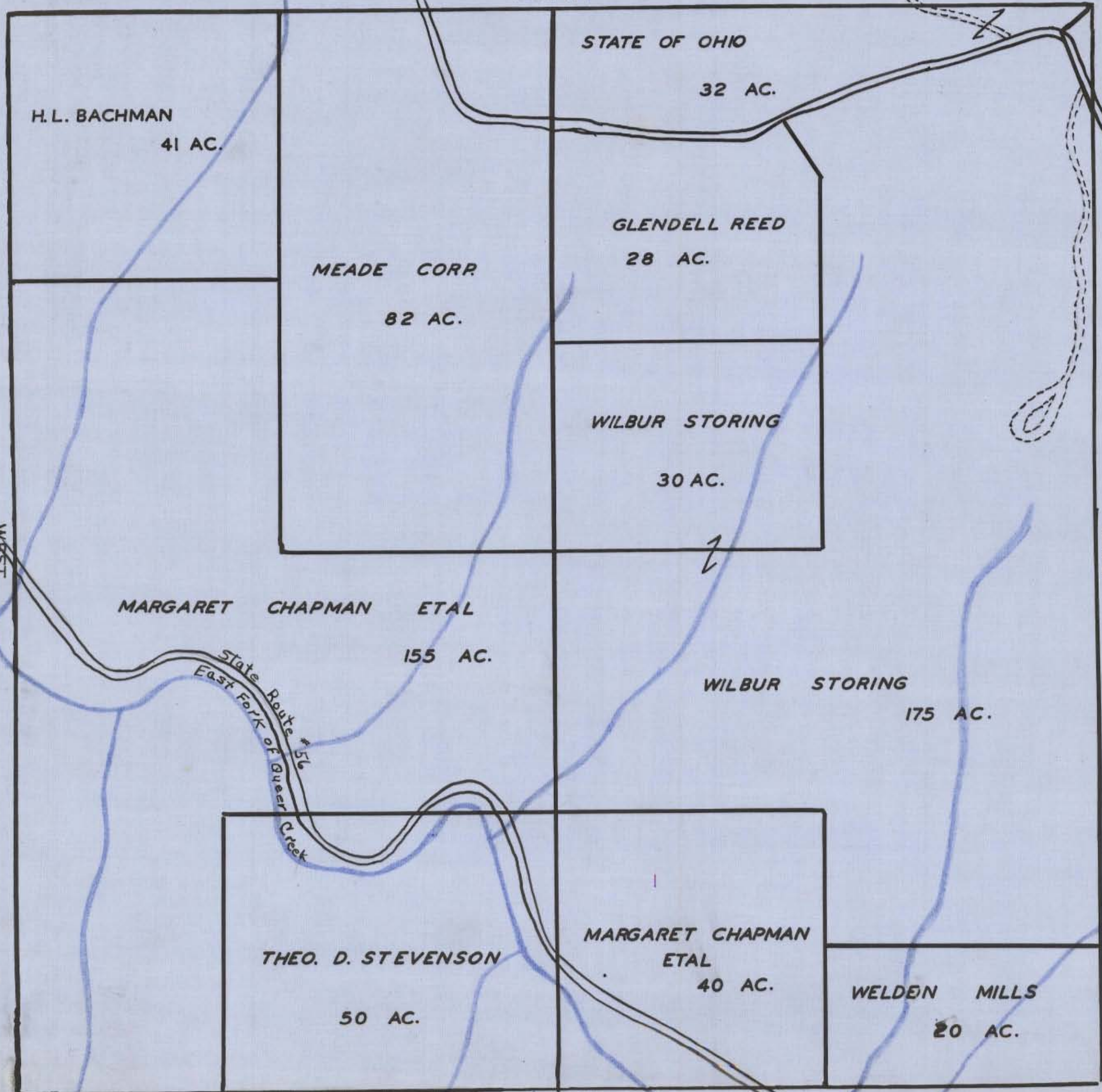
(O.K. 64)  
H.J.

HOCKING COUNTY — STATE OF OHIO

SECT. 22 TWP. 11 RANGE 18

BENTON

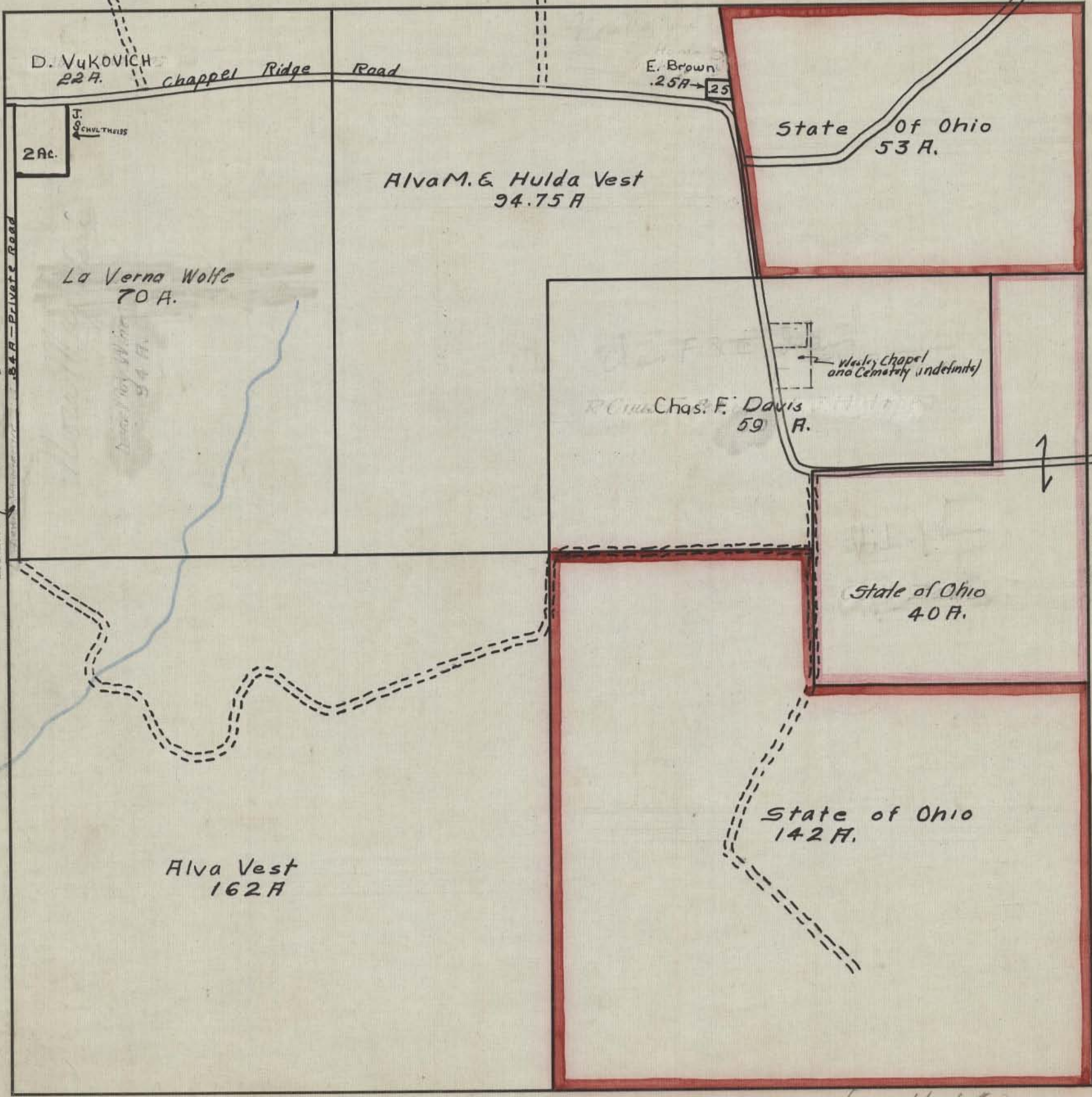
NORTH



**BENTON**

NORTH

SCALE: 500 FEET TO 1 INCH



D. VUKOVICH  
22 A.

Chappel Ridge Road

E. Brown  
.25 A. → 25

State of Ohio  
53 A.

Alva M. & Hulda Vest  
94.75 A.

La Verna Wolfe  
70 A.

Chas. F. Davis  
59 A.

Wesley Chapel  
and Cemetery (indefinite)

State of Ohio  
40 A.

Alva Vest  
162 A.

State of Ohio  
142 A.

SOUTH

(O.K. (A)  
H.S.)

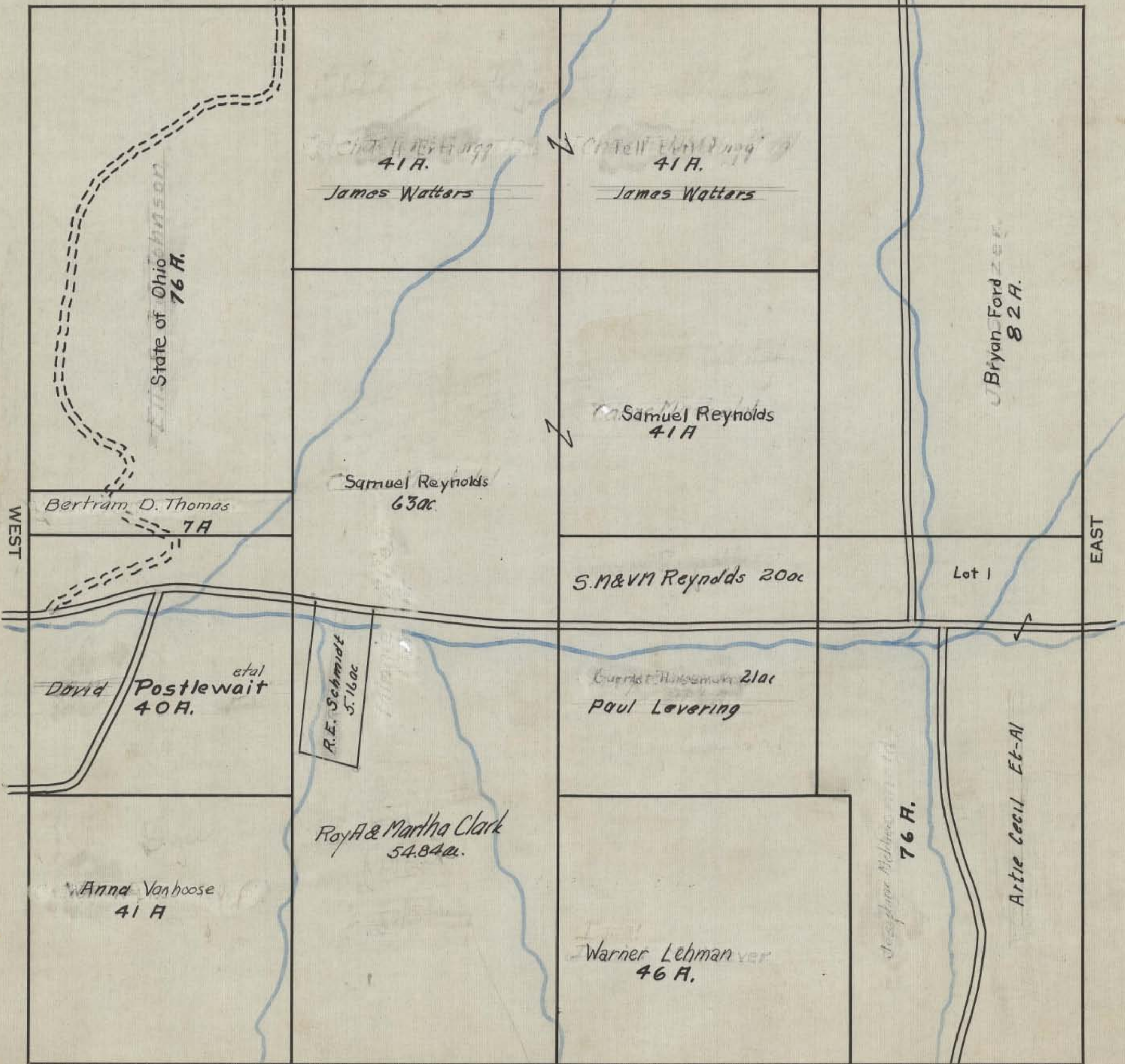




**BENTON**

NORTH

SCALE: 500 FEET TO 1 INCH



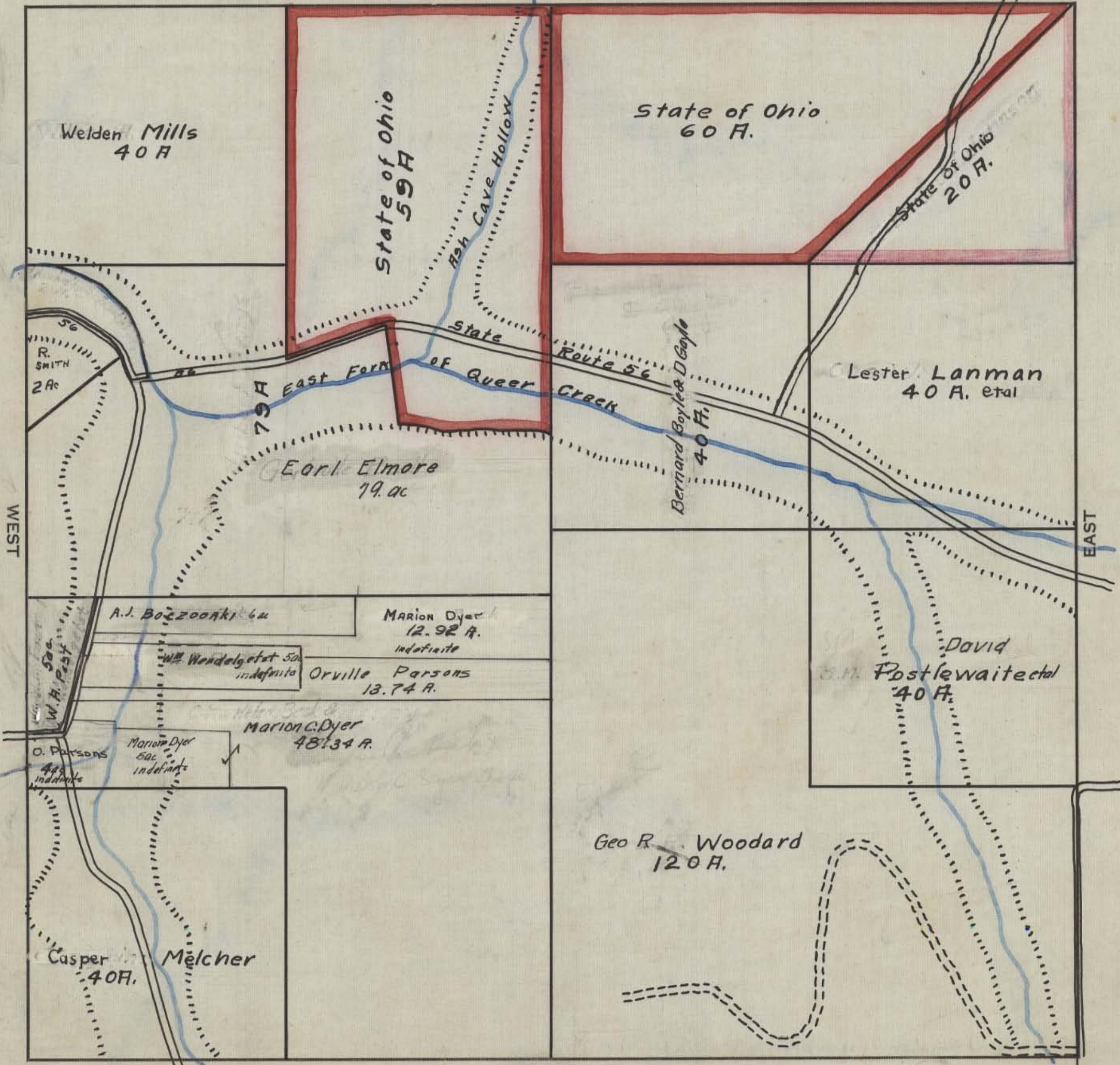
SOUTH

(O.K. 64)  
H.J.

# BENTON

NORTH

SCALE: 500 FEET TO 1 INCH



Welden Mills  
40 A.

State of Ohio  
59 A.

State of Ohio  
60 A.

State of Ohio  
20 A.

R. SMITH  
2 A.

79 A East Fork  
of Queer Creek

Route 56  
Bernard Boyle & D. Gayle  
40 A.

Lester Lanman  
40 A. et al

Earl Elmore  
79 ac

A.J. Bozooki  
64

MARION Dyer  
12.92 A.  
indefinite

W. Wendelgetat  
50  
indefinite

Orville Parsons  
13.74 A.

David  
Postlewait et al  
40 A.

Marion C. Dyer  
48.34 A.

O. Parsons  
40  
indefinite

Marion Dyer  
50  
indefinite

Geo R. Woodard  
120 A.

Casper  
40 A.

Melcher

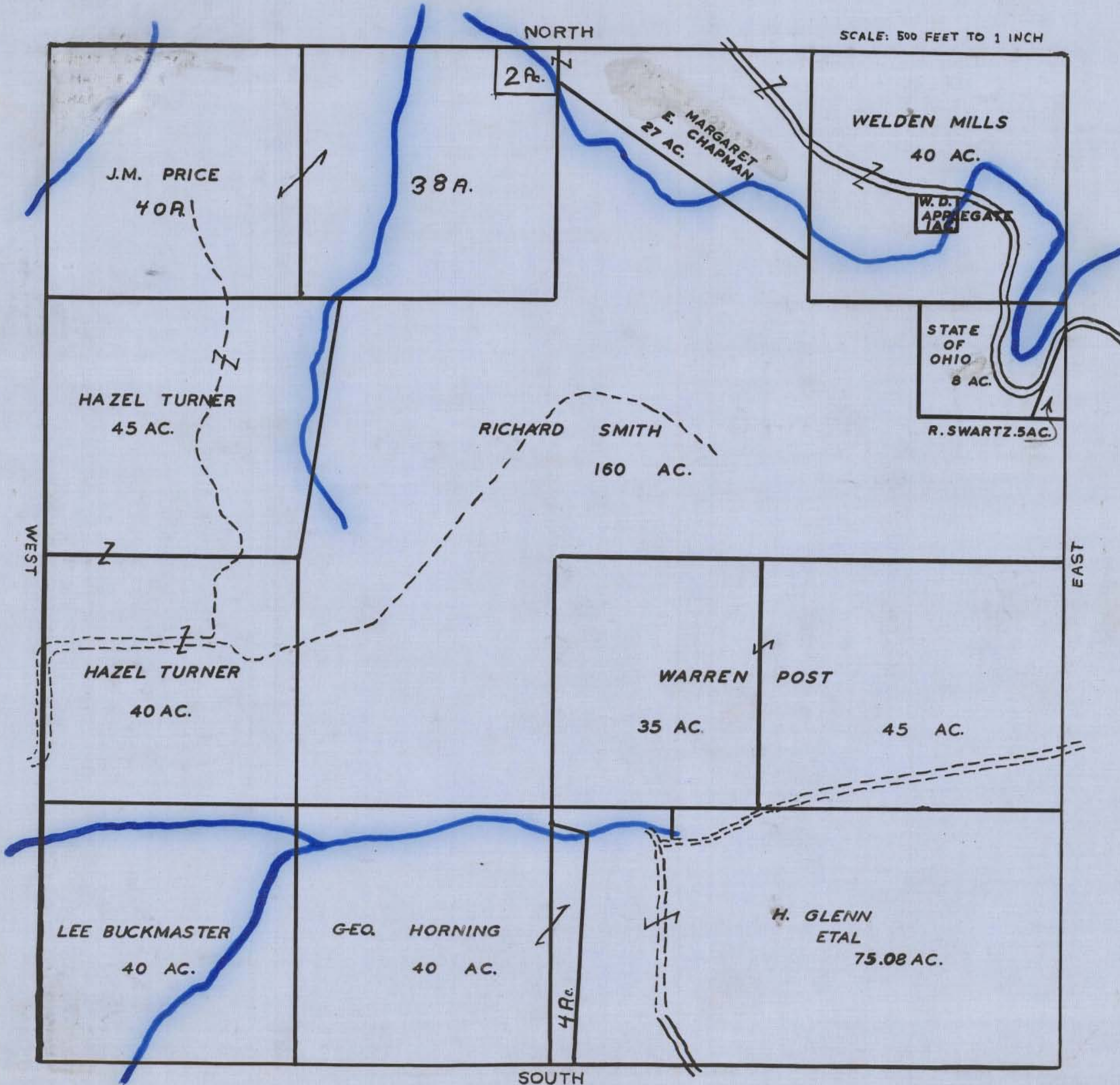
SOUTH

HOCKING COUNTY STATE OF OHIO

SECT. 27 TWR 11 RANGE 18

BENTON

SCALE: 500 FEET TO 1 INCH



HOCKING COUNTY STATE OF OHIO

SECT. 28 TWP. 11 RANGE 18

BENTON

NORTH

ESLEY & ANNAS DAVIS  
80 AC.

HAZEL M.  
TURNER ET AL  
40 AC.

RUFUS  
JOHNSON  
40 AC.

H.O. BROWN  
80 AC.

HAZEL M.  
TURNER ET AL  
118 AC.

WEST

H.O. & ETHEL BROWN  
40 AC.

HAZEL M.  
TURNER ET AL  
40 AC.

40 AC.

EAST

L. BROWN  
1 AC.

TURNER  
40 AC.

HARVEY  
CHANEY  
40 AC.

D.S. FORD  
40 AC.

LEE  
BUCKMASTER  
42 AC.

SOUTH

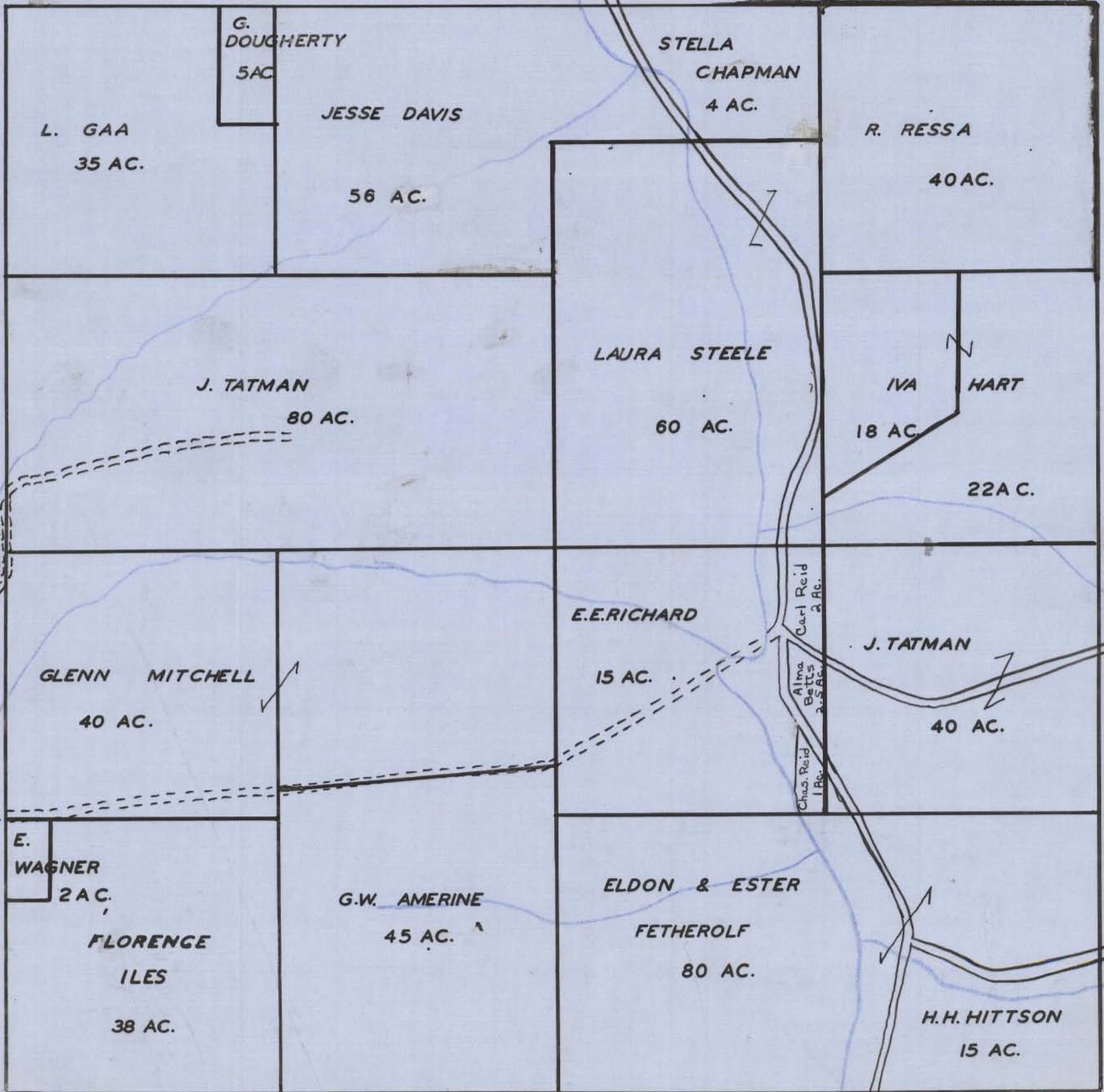
HOCKING COUNTY STATE OF OHIO

SECT 29 TWP 11 RANGE 18

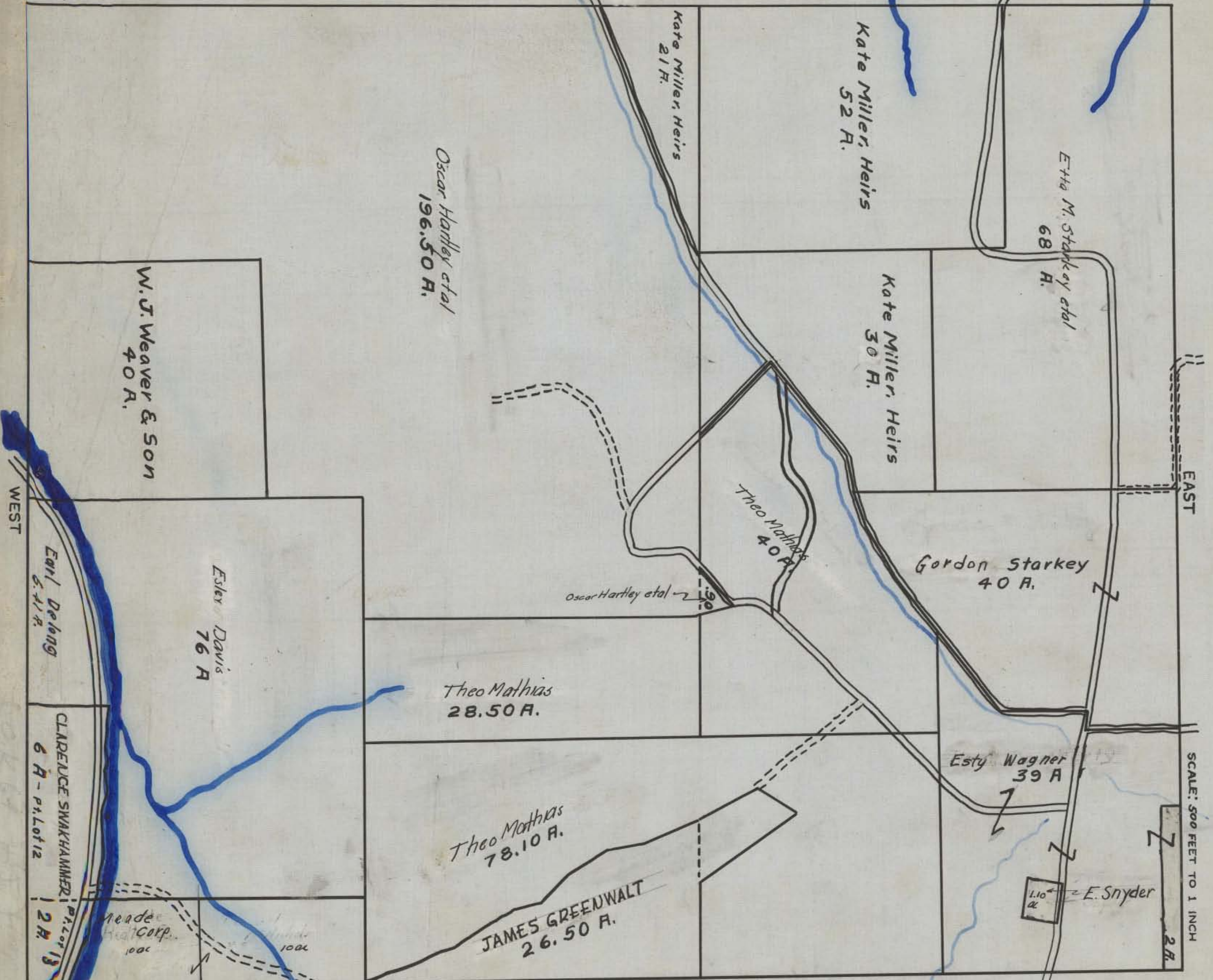
BENTON

NORTH

SCALE: 500 FEET TO 1 INCH



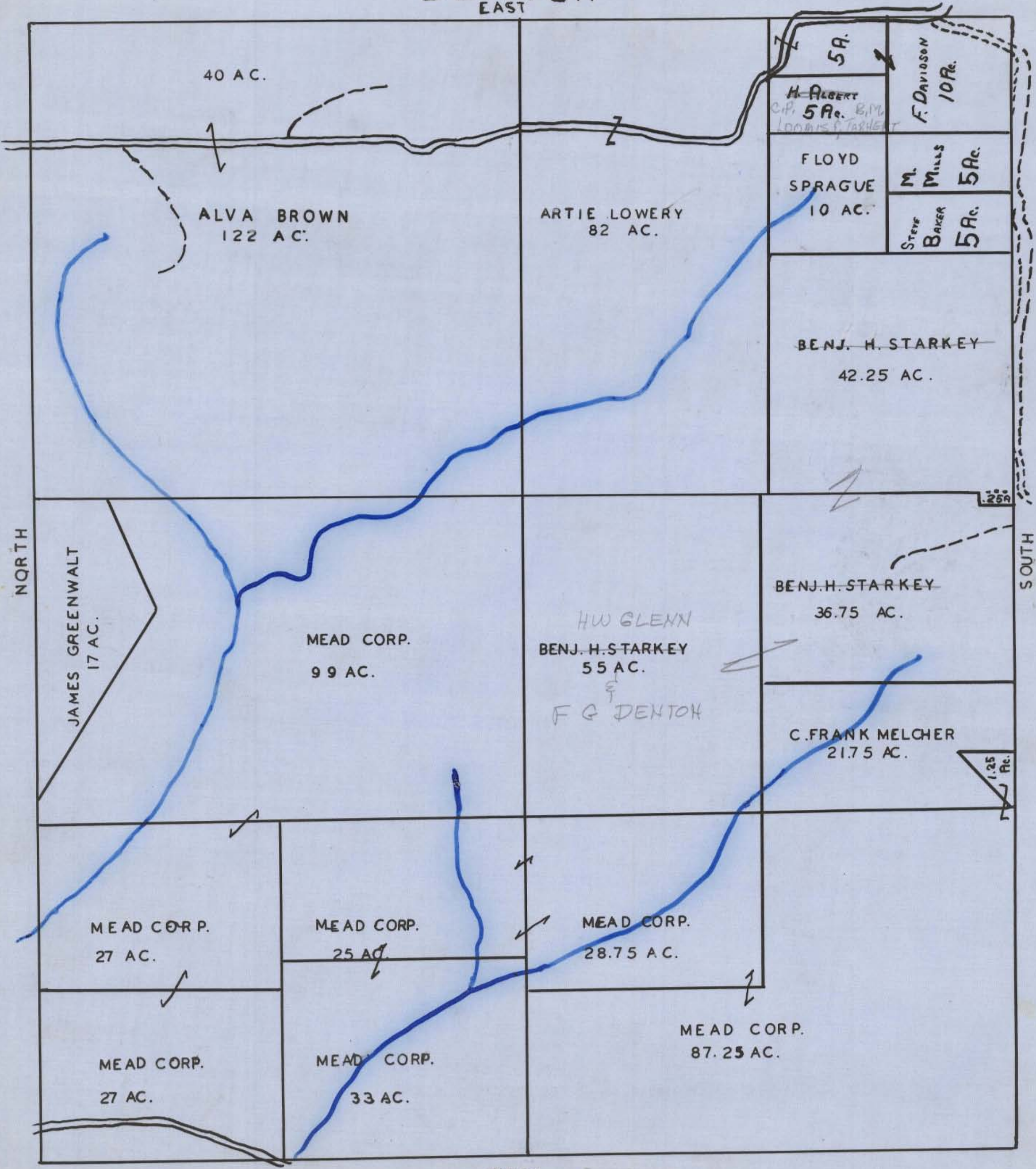
**NORTH**



**SOUTH**

SCALE: 500 FEET TO 1 INCH

BENTON  
EAST

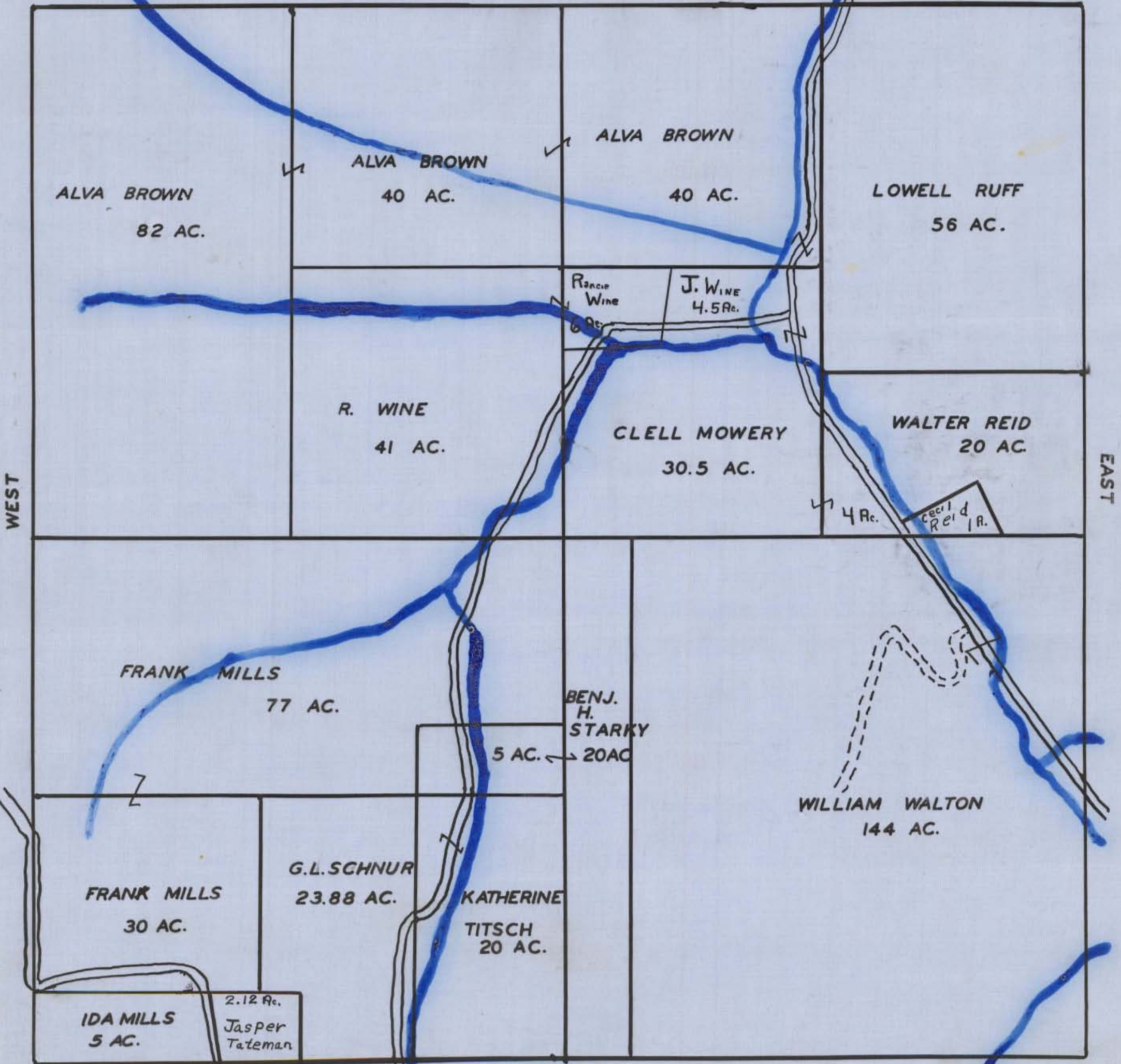


HOCKING COUNTY—STATE OF OHIO

SECT. 32 TWR II RANGE 18

BENTON

NORTH



ALVA BROWN  
82 AC.

ALVA BROWN  
40 AC.

ALVA BROWN  
40 AC.

LOWELL RUFF  
56 AC.

R. WINE  
41 AC.

CLELL MOWERY  
30.5 AC.

WALTER REID  
20 AC.

FRANK MILLS  
77 AC.

BENJ.  
H. STARKY  
5 AC. → 20 AC

FRANK MILLS  
30 AC.

G.L. SCHNUR  
23.88 AC.

KATHERINE  
TITSCH  
20 AC.

WILLIAM WALTON  
144 AC.

IDA MILLS  
5 AC.

2.12 Ac.  
Jasper  
Tateman

SOUTH

WEST

EAST

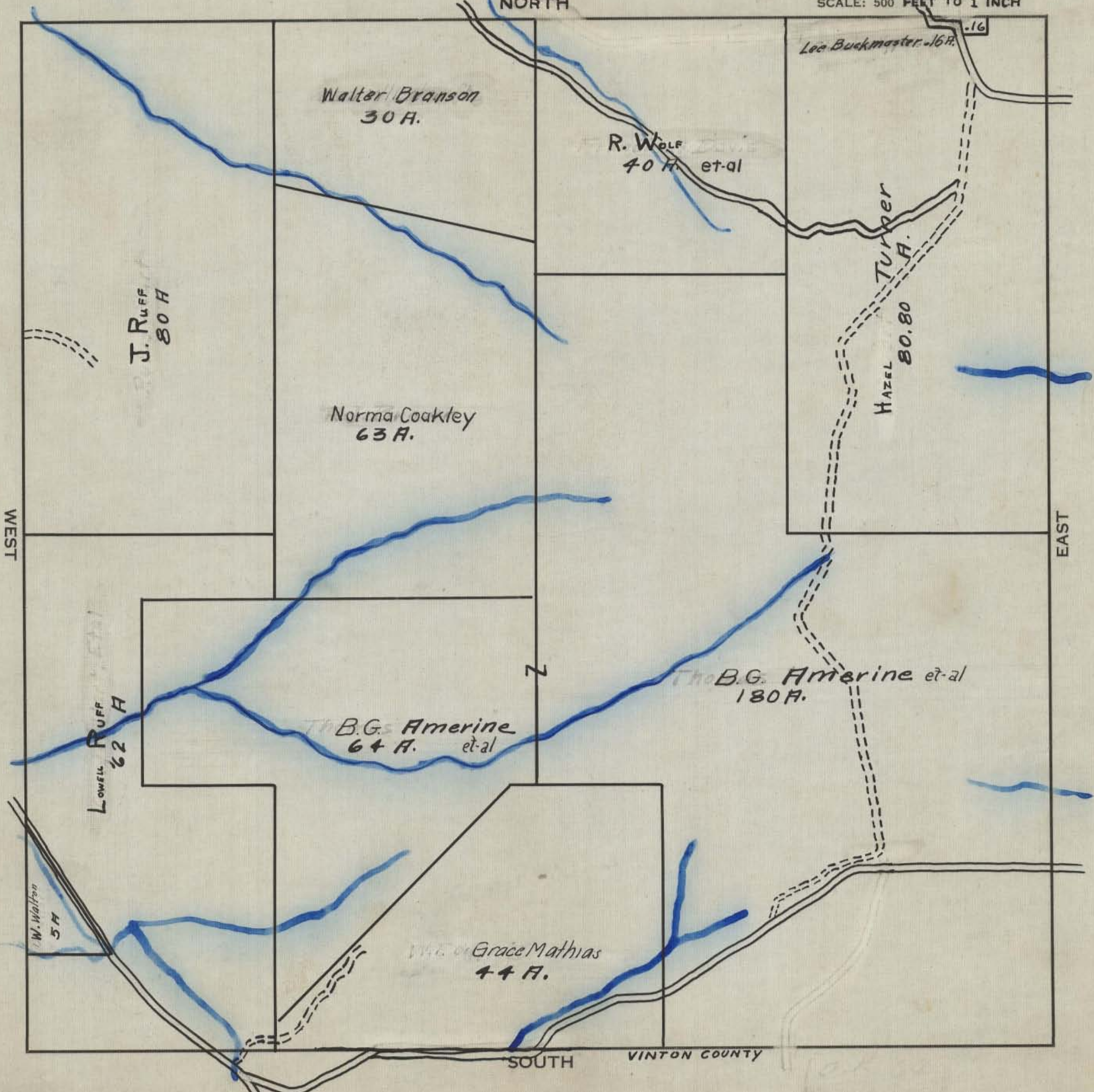
EARL & J.  
D.H.



**BENTON**

NORTH

SCALE: 500 FEET TO 1 INCH



WEST

EAST

N

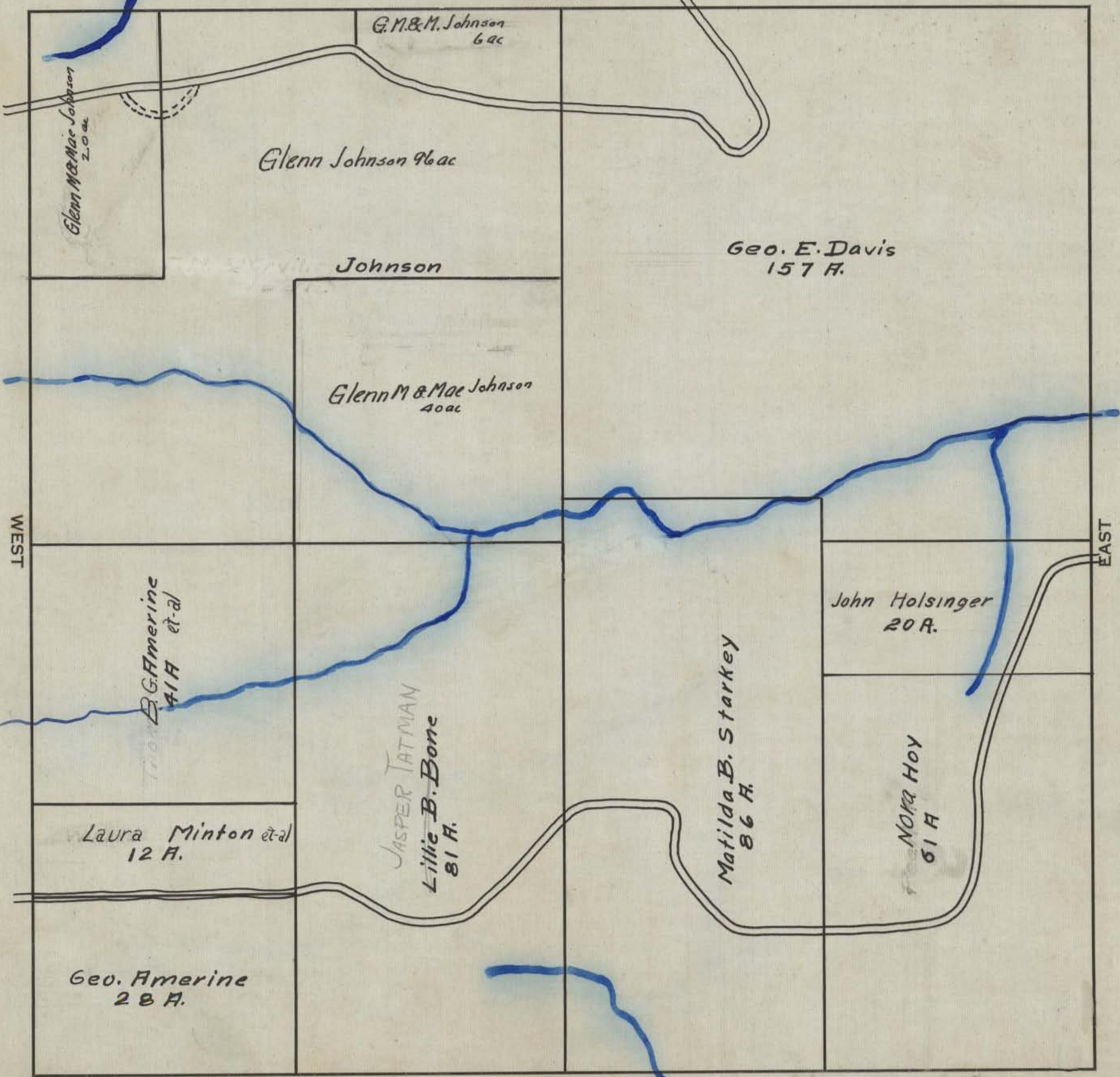
SOUTH

VINTON COUNTY

HOCKING COUNTY STATE OHIO  
SECTION No. 34 TWP. 11 RANGE 18  
**BENTON**

NORTH

SCALE: 500 FEET TO 1 INCH



Glenn M & Mae Johnson  
2.0 ac

G.M. & M. Johnson  
6 ac

Glenn Johnson 96 ac

Geo. E. Davis  
157 A.

Johnson

Glenn M & Mae Johnson  
40 ac

WEST

B.G. Amerine  
et al  
41 A

John Holsinger  
20 A.

EAST

JASPER TATMAN  
Lillie B. Bone  
81 A.

Matilda B. Starkey  
86 A.

Nora Hoy  
61 A.

Laura Minton et al  
12 A.

Geo. Amerine  
28 A.

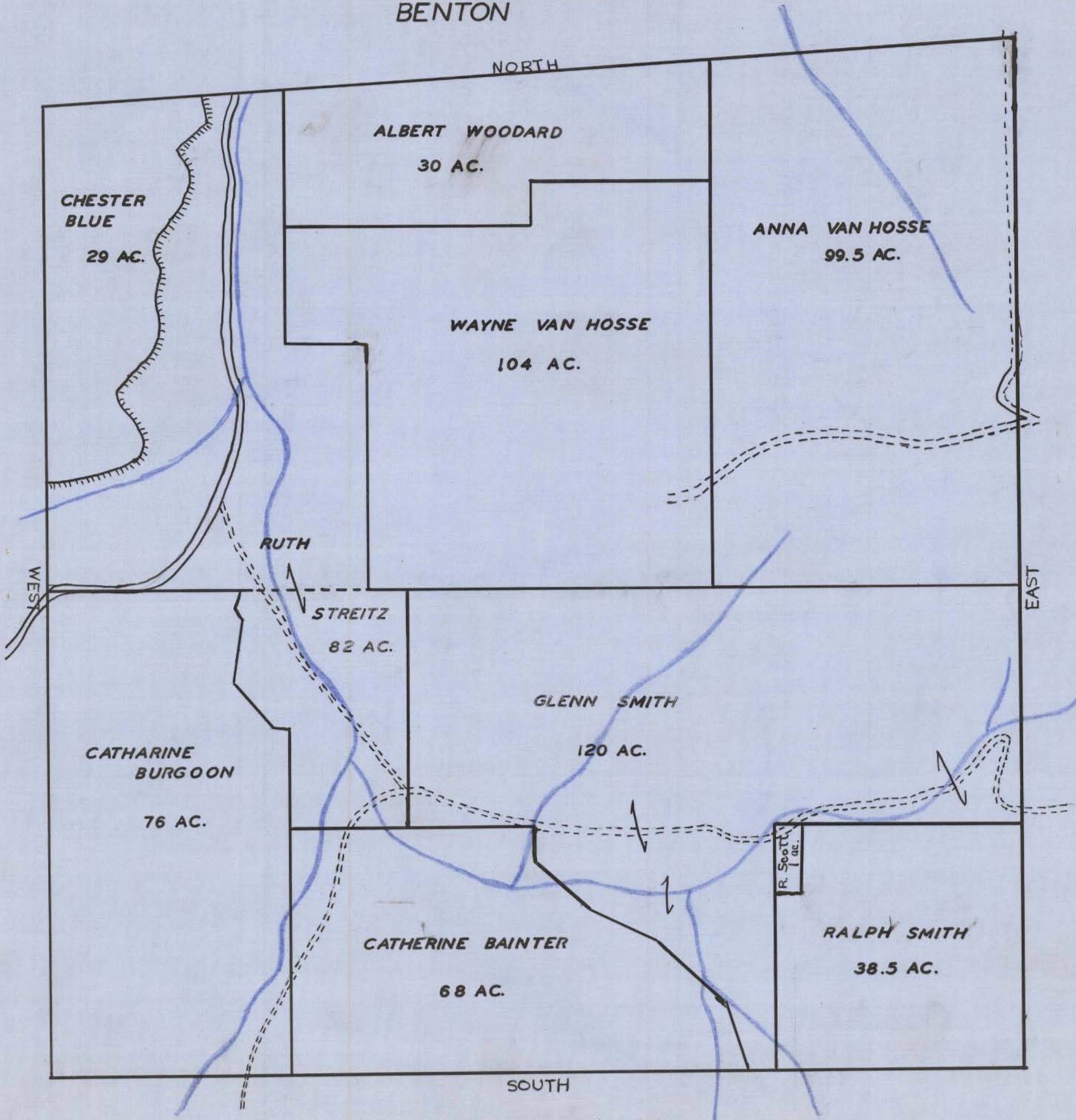
SOUTH

20 ac 64  
41

HOCKING COUNTY STATE OF OHIO

SECT 35 TWP11 RANGE 18

BENTON



HOCKING COUNTY—STATE OF OHIO  
SECT. 36 TWP 11 RANGE 18  
BENTON

NORTH

WAYNE VANHOSSE  
120 AC.

MARK WAYBRIGHT  
40 AC.

ANNA VANHOSSE  
80 AC.

DELBERT WAYBRIGHT  
40 AC.

RAYMOND  
AMERINE  
40 AC.

WEST

EAST

GLENN SMITH  
40 AC.

LEOTA & CARL  
AMERINE  
20 AC. 20 AC.

RAYMOND  
AMERINE  
40 AC.

LEOTA AMERINE  
100 AC.

RALPH SMITH  
80 AC.

LEOTA  
AMERINE  
20 AC.

SOUTH