

HOCKING COUNTY STATE OHIO

SECTION-1. TWP. 14 RANGE 17

FALLS. SEC. 1.



Walter & Faith Leonard 67 Ac
Total tax 92 Ac

Lot. 4 73 Ac

Albert Elmer Ledford et al
PT LOT 4 8 Ac

Pt Lot 4. 65 Ac
W.C. Adair

Lot 3. 69.66 Ac
Walter & Faith Leonard

Wesley Teal 92 Ac

Ed. & Opal St Clair
Pt Lot 2. 26.21 Ac

Lot 2. 148 Ac

Geo. Edwards 1.15 Ac

Sherman Poling
Pt Lot 2. 82.67 Ac
Total tax 178.74

169.86 Ac

Pt. Lot 2. 6 1/2 Ac

William Wallace
25.526

Ralph Windsor
Pt. Lot 2 - 19.82 Ac.
total tax 25.87 Ac.

C.F. Sutton
Pt Lot 2 11.31 Ac

PT. LOT 2 - 56 A
Harry Brown

Harry M. Brown
Total tax 146.79

45.18 Ac

LOT 1 - 74 Ac

Joe Brown
59.2 Ac

Pt Lot 1 - 69.67 Ac.

STATE OF OHIO
PT LOT 1 - 4.31 Ac

General Elec Co.
PT. Lot. 1 - 13 Ac

36 35
12 35

HOCKING COUNTY STATE OHIO

SECTION 2-TWP. 4 RANGE 17

FALLS SECTION 2

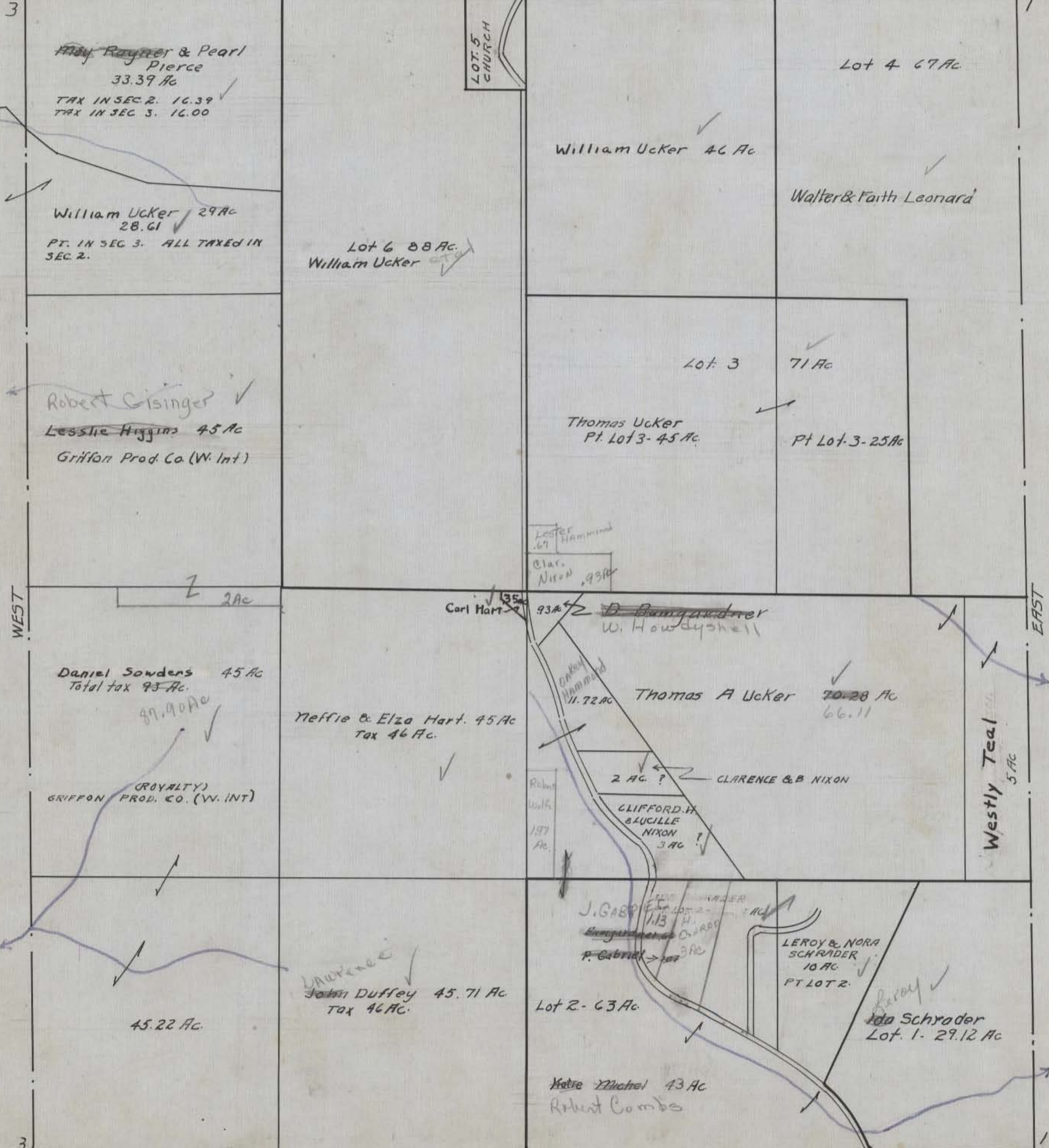
34 35

MARION TWP. LINE

NORTH

SCALE 500 FT = 1 INCH

35 36



WEST

EAST

Carl Hart

Lester Hammond
Clar. Nixon

~~D. Bangardner~~
W. Howdyshell

Thomas A Ucker 70.28 Ac
66.11

Neffie & Elza Hart. 45 Ac
Tax 46 Ac.

Daniel Sowders 45 Ac
Total tax 93 Ac.

GRIFTON (ROYALTY)
PROD. CO. (W. INT)

CLARENCE & B NIXON

CLIFFORD H
LUCILLE
NIXON 3 AC

J. GABRIEL
P. Gabriel

LEROY & NORA
SCHRADER
10 AC
PT LOT 2.

John Duffey 45.71 Ac
Tax 46 Ac.

Lot 2 - 63 Ac

Ida Schrader
Lot 1 - 29.12 Ac

Kate Michael 43 Ac
Robert Combs

Westly Teal
5 AC

3
10 11

1
11 12

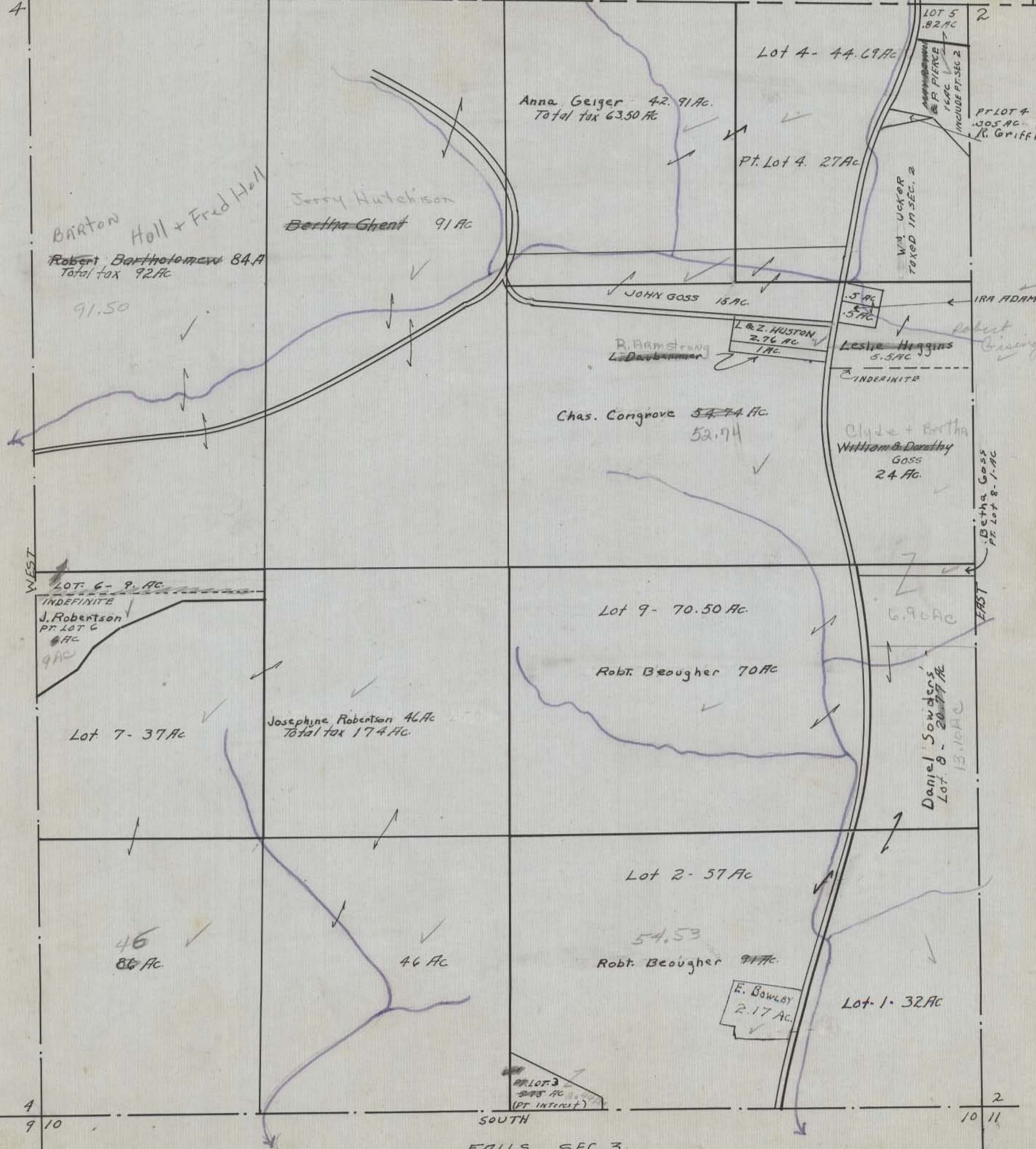
SOUTH
FALLS SECTION 2

HOCKING COUNTY STATE OHIO

SECTION 3 TWP. 14 RANGE 17

FALLS SEC 3

33 34
MARION TWP
NORTH
SCALE 500 FT = 1 INCH
34 35



SOUTH
FALLS SEC. 3.

4
9 10
10 11

HOCKING COUNTY STATE OHIO

SEC. 4 TWP. 14 RANGE 17

FALLS SEC. 4.

OK

MARION TWP. LINE

NORTH

SCALE 500 FT = 1 INCH

33 34

5

3

Eleanor Durr 46 Ac
tax 33.72 + 25.28
total tax 59 Ac

Lot 3 - 33 1/2 Ac

Lot 5 - 2 1/2 Ac

Lot 6 - 46 1/2 Ac

Frank Nihiser
Pt. Lot 3 - 20 Ac

W.W. & M
FEATHEROLF
PT. LOT 6 - 18.5 AC
TOTAL TAX 40 AC

F.B. HOLL
PT. LOT 6
28 AC

BARTON
HOLL ETAL

ROBERT
BARTHOLOMEW
23 AC

MAPLE KENNEDY
PT. LOT 3 - 13 1/2 AC

Harold & Marg. Starnes 91 Ac
Tax 90 Ac

Robert Bartholomew 92 Ac

E & D GOLDBERRY

88 Ac.

Lot 2 - 51 Ac

Lot 1 - 59.5 Ac

Josephine Robertson 180 Ac
Total tax 224 Ac

PT. LOT 1 - 29.12 AC

Josephine Robertson 88 Ac
total tax 143 Ac

ROAD ON SEC. LINE

WM FROSCH ETAL.
PT. LOT 1 - 44 AC

SOUTH

5
8 9

3
9 10

FALLS 14.

HOCKING COUNTY STATE OHIO
SECTION 5 TWP 14 RANGE 17
FALLS - SEC. 5

.22 + .5(6)

MARION TWP LINE

NORTH

SCALE 500 FT = 1 INCH

32 37

31 32

4

Lot 8 117 Ac.

Carl W. & Marg Engle
92 Ac.

Carl Risch 95 Ac
Total tax 200 Ac.
186.67 Ac

Fred Bone
46 A.

Stanley
Houston
34.5 A

HAROLD
STARNER
38.73 Ac

Carl Risch
PT. Lot 8 - 25 Ac.

Lowell
Kline
5 ac

4.96

ENTERPRISE
VILLAGE

Charles
Alley
11.56 Ac

FARMER
7.39 Ac

Lot 5 - 37 Ac

Carl Risch
36.87 Ac

OTTO W. LILES
PT. LOTS 2-3-5
CO AC

Lot - 2 - 73 Ac.

Lot - 6 - 41 Ac

Lot 4 117 Ac.

Lot 3 - 97 Ac.

C.H. MATHIAS
114 Ac.
109.94 Ac

Cora Risch 101.63 Ac

Carl Risch
PT. Lots 2-3-5 - 107 Ac.

Fearl +
Thelma
Blackstone
11.29 Ac

William
Muder

HOCKING RIVER

SOUTH

FALLS 5

7 8

8 9

EAST ANTILOCK GRANGE 114 AC

ROAD

ATIONS
.22 AC

Stanley Hanby
PT. LOT C-1 AC

Lot 7 - 25 Ac.
CARLEMAN ENGLE
19.50 AC
19.50 AC

PT. Lot 7 - 3.18 AC
Lot 6 - 41 AC
Kenneth
Risch
PT. LOT C - 17.921 AC
TAX TOTAL 21.10 AC

COFG RISCH
PT. LOT C - 6.70 AC

Prehears
Add.

SEE SPECIAL
FALLS 5 A

See Spec
Falls
5 A
Handwritten notes
PT. LOT 6 -
7.64 AC
R. Campbell

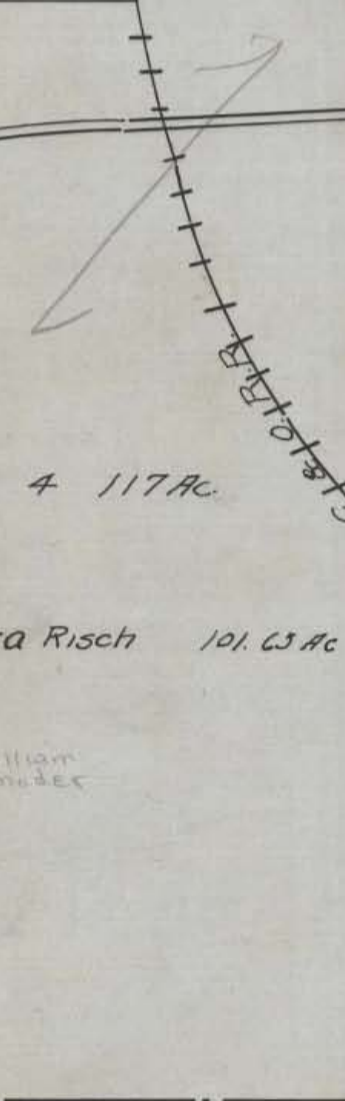
MARSHA BROWN
Ribt. Campbell II
PT. LOT 2 - 9.49 AC

Paul
Risch
12.00 Ac

Jane
Morton
1 Ac

92
Ac

STANLEY
43 AC



North

SW Corner NW 1/4 Lot 6

Everett Ringhiser .62 ac.
 Trustees U.B. Church .62 1/2 ac.
 J.M. Ansel .48 ac.
 T. Helber
 J. Mathias 1.26 ac.
 J.M. Ansel
 F. Stivers
 M. Lenz
 T. Helber
 R. Dupler
 K. Lenz
 C.W. Engle .20 ac.
 .35 ac.

8 Etta Evans
 7 Chas. Worthman
 6 John Blosser
 5
 4 Robt. Ansel
 3 W. Helber
 2 Julius Mathias
 1 J. Brashares

Enterprise Village
 Falls Special 5-A

12 J. Brashares
 11 Oscar Baugher
 10 W. Lenz
 9 J. Brashares
 8 Hall
 7 Shuttleworth
 6 Shuttleworth
 5 Oliver 1.02 ac.
 4
 3
 2
 1
 .17 ac.
 Oliver Shuttleworth
 Oliver Shuttleworth

Special Section 5-A
 Scale 1" = 200'

James Remple
 Lot 1 .46 ac.
 Lot 2 .46 ac.
 Lot 3 .47 ac.
 Lot 4 .61 ac.
 Lots 5 & 6 1.10 ac.
 Lot 6 .96 ac.
 Lot 7 .48 ac.
 Lot 8 .47 ac.
 Lot 9 .47 ac.
 10 .13 ac.
 11 .12 ac.
 12 F. Blosser .25 ac.
 R. Bickel .36 ac.
 Reserve A.
 .91 ac.

Alcega .2 ac.
 Vincent Carpenter .20 ac.
 J. Brashares .23 ac.
 Joseph Brashares

Vincent Carpenter et al.
 Harold C. Carpenter

C. & O. R.R.

HOCKING COUNTY STATE OHIO

SECTION 5 TWP 14 RANGE 17

FALLS SEC 5

BRASHARES ADD. TO ENTERPRISE

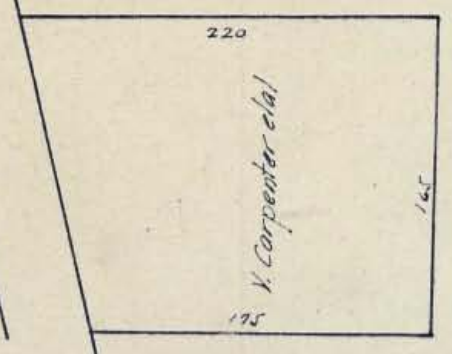

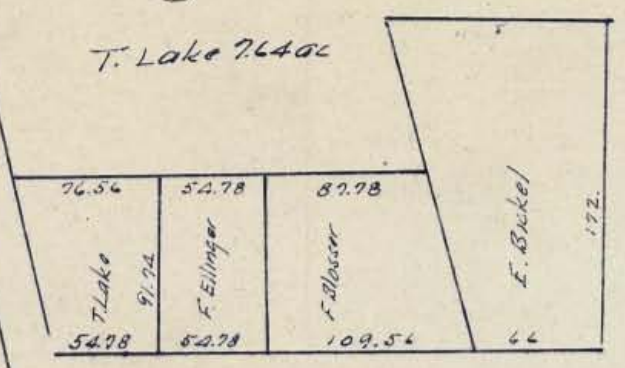
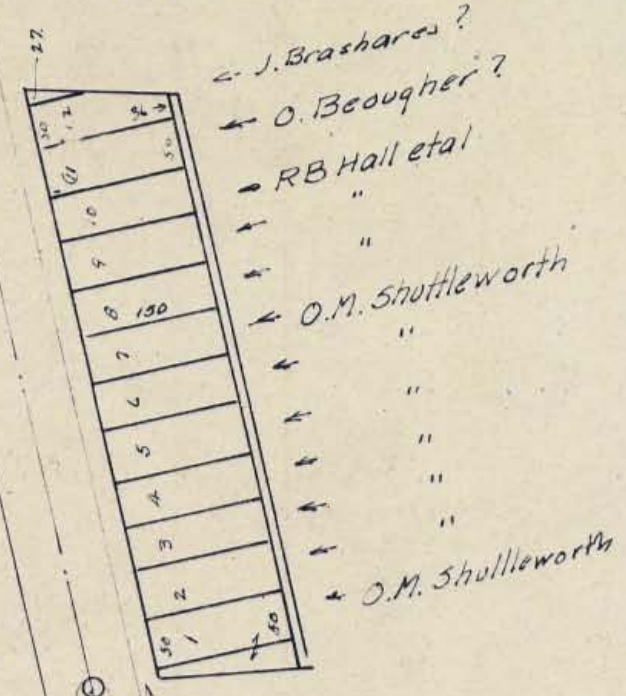
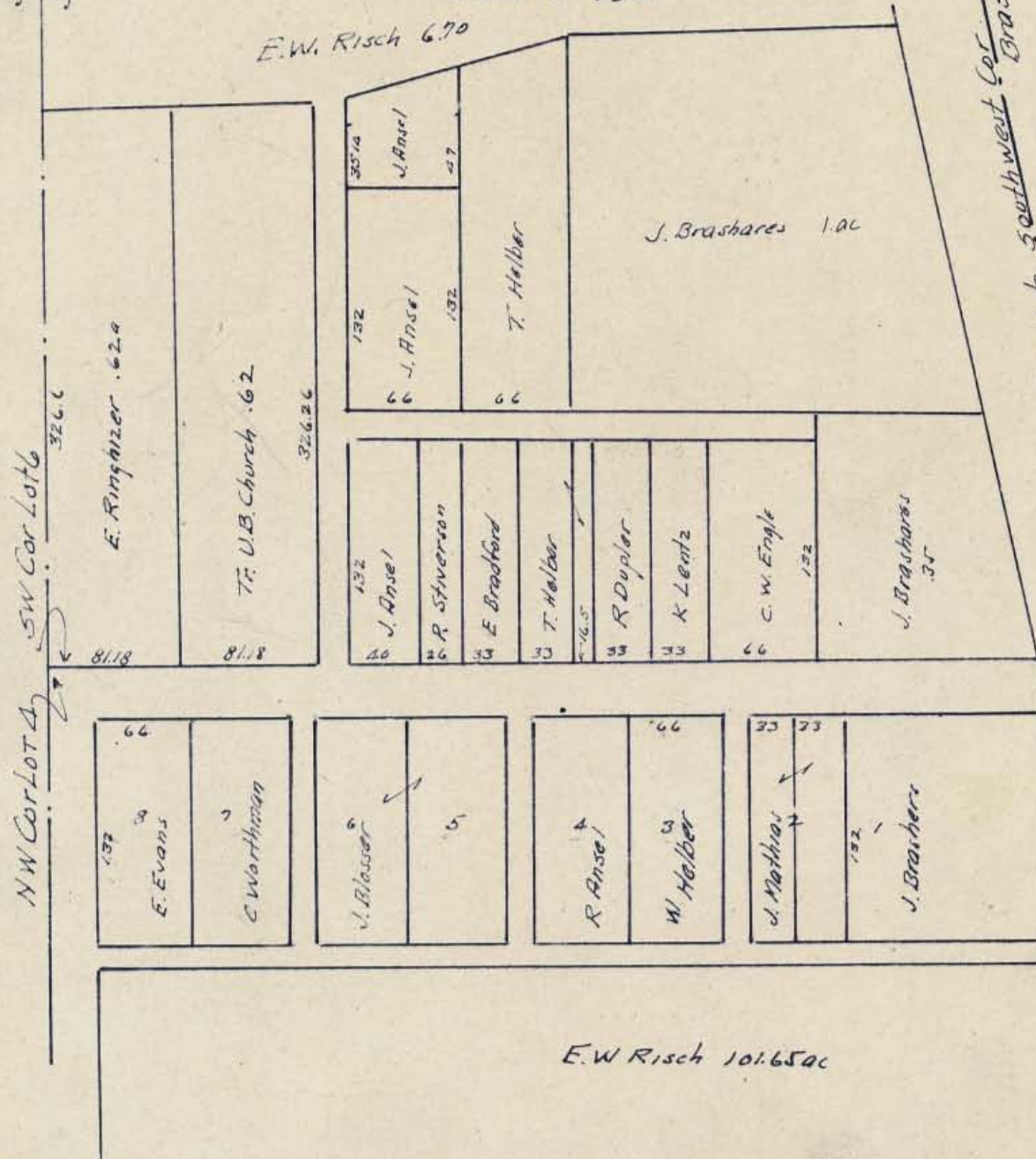
Scale 1"=200'

Section 6
Section 5

ENTERPRISE UNINCORPORATED

Scale 1"=100'

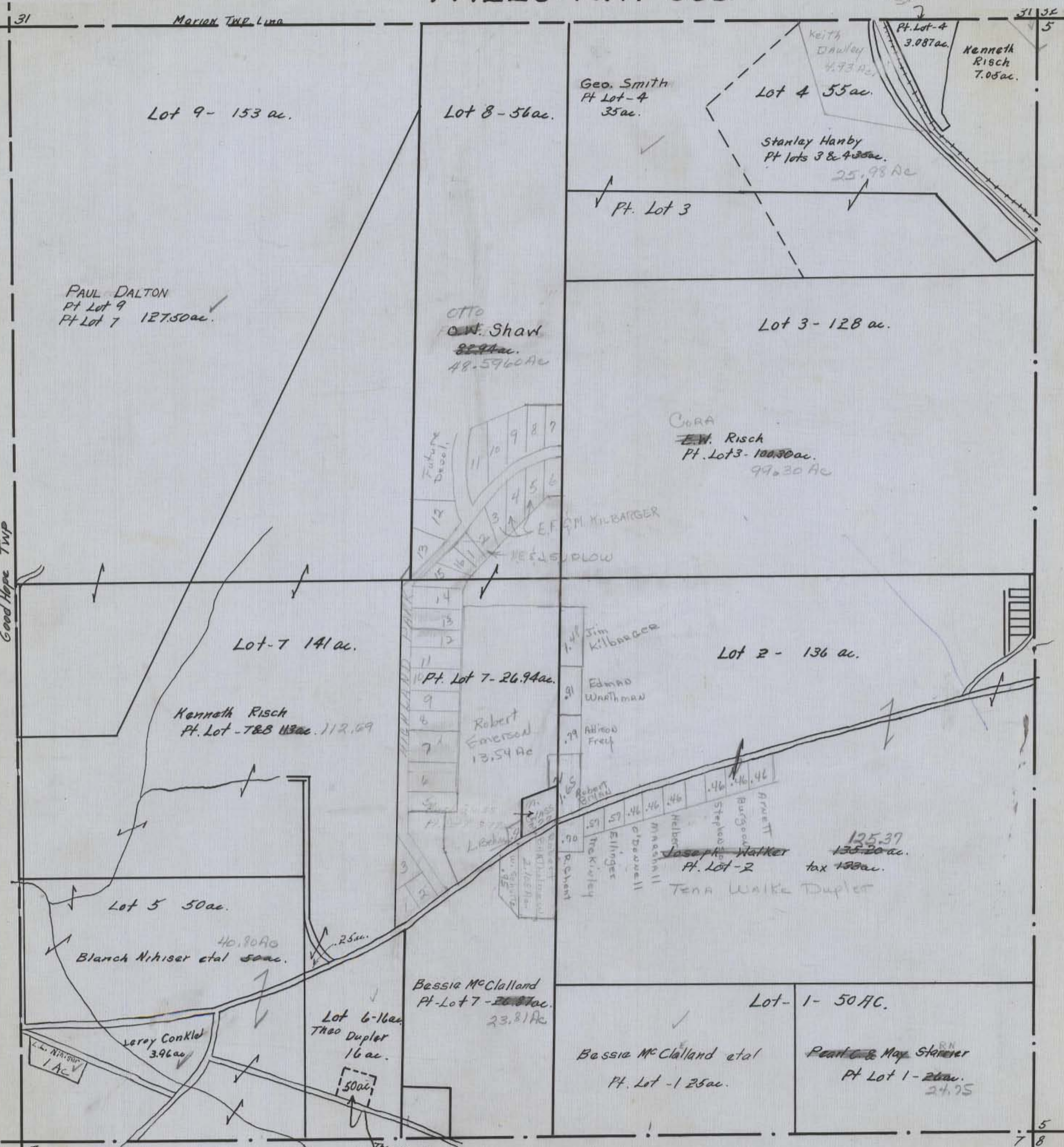
E.W. Risch 6.70



3-D-101

FALLS 5A SPECIAL

Twp. 14 Range 17 FALLS TWP. Sec. 6



Lot 9 - 153 ac.

Lot 8 - 56 ac.

Geo. Smith
Pt Lot - 4
35 ac.

Lot 4 55 ac.

Stanley Hanby
Pt lots 3 & 4
25.98 ac.

Pt. Lot - 4
3.087 ac.

Kenneth
Risch
7.05 ac.

Pt. Lot 3

Lot 3 - 128 ac.

PAUL DALTON
Pt Lot 9
Pt Lot 7 127.50 ac.

OTTO
W. Shaw
85.94 ac.
49.5960 ac.

CORA
E.W. Risch
Pt. Lot 3 - 100.50 ac.
99.30 ac.



Pt. Lot 7 - 26.94 ac.

1.48 Jim Kilbarger

Lot 2 - 136 ac.

Kenneth Risch
Pt. Lot - 7 & 8 112.59 ac.

Edmond Whithman

.79 Alfred Freep

Robert Emerson
13.54 ac.

.56 Robert

.46

.46

.46

.46

.46

.46

.46

.46

.46

.46

.46

.46

.46

.46

.46

.46

125.37
135.20 ac.
tax 158 ac.

Pt. Lot - 2

TENA Walker Dupler

Lot 5 50 ac.

Blanch Nihiser et al 50 ac.

Bessie McClalland
Pt Lot 7 - 26.94 ac.
23.81 ac.

Lot - 1 - 50 ac.

Bessie McClalland et al
Pt. Lot - 1 25 ac.

Pearl & Max Starmer
Pt Lot 1 - 26 ac.
24.75

Lot 6 - 16 ac.
Theo Dupler
16 ac.

50 ac.

Theo Dupler

Leroy Conkled
3.96 ac.

L.L. Nihiser
1 ac.

**FALLS TOWNSHIP
SECTION 7
T14,N, R17W
HAS BEEN
LOST OR DESTROYED**

**FALLS TOWNSHIP
SECTION 8
T14,N, R17W
HAS BEEN
LOST OR DESTROYED**

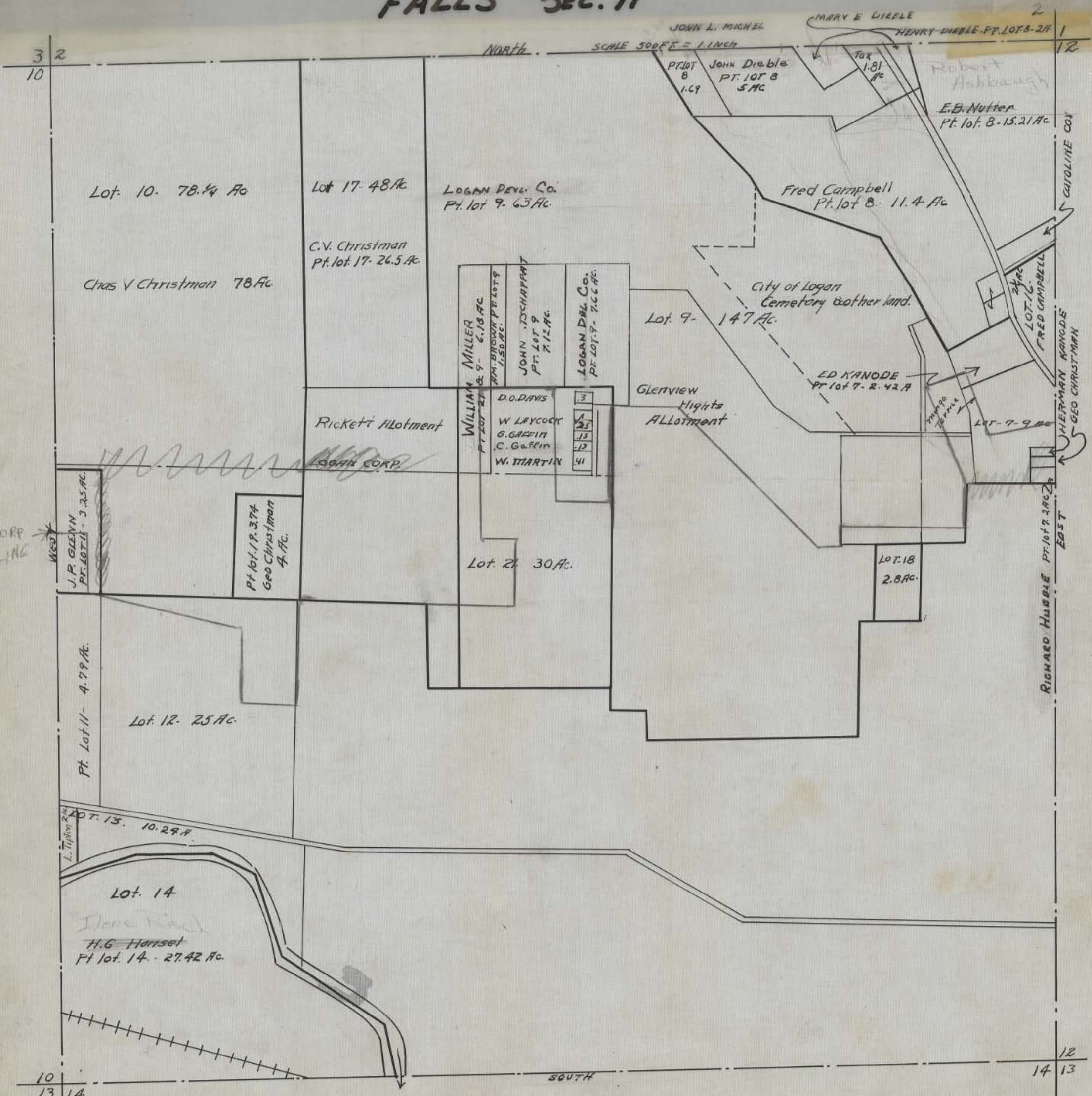
**FALLS TOWNSHIP
SECTION 9
T14,N, R17W
HAS BEEN
LOST OR DESTROYED**

**FALLS TOWNSHIP
SECTION 10
T14,N, R17W
HAS BEEN
LOST OR DESTROYED**

HOCKING COUNTY STATE OHIO

SECTION II, TWP. 14 RANGE 17

FALLS SEC. 11



Lot 10. 78.4 Ac

Lot 17- 48 Ac

LOGAN DEVL. CO.
Pt. lot 9- 63 Ac.

Fred Campbell
Pt. lot 8- 11.4 Ac

Chas V Christman 78 Ac

C.V. Christman
Pt. lot 17- 26.5 Ac.

City of Logan
Cemetery & other land.

Lot 9- 147 Ac.

ED KANODE
Pt lot 7- 2.42 Ac

Rickett's Allotment

Glenview
Heights
ALLOTMENT

WILLIAM MILLER PT LOT 21 & 9- 6.18 AC	D.O. DAVIS 3
W.M. BROWN PT LOT 9 1.50 AC.	W LAYCOCK 25
JOHN TSCHARPAT PT. LOT 9 7.12 AC.	S. GARRITT 13
LOGAN DEVL. CO. PT. LOT 9- 7.66 AC.	C. Goffin 12
	W. MARTIN 41

Lot 21 30 Ac.

Lot 18
2.8 Ac.

Lot 12- 25 Ac.

J.P. GLENN
PT. LOT 11 - 3.25 AC.

Pt lot 1 P. 3.74
Geo Christman
4 Ac.

Pt. Lot 11- 4.79 Ac.

Lot 13. 10.29 Ac.

Lot 14

H.G. Hansel
Pt lot 14. - 27.42 Ac.

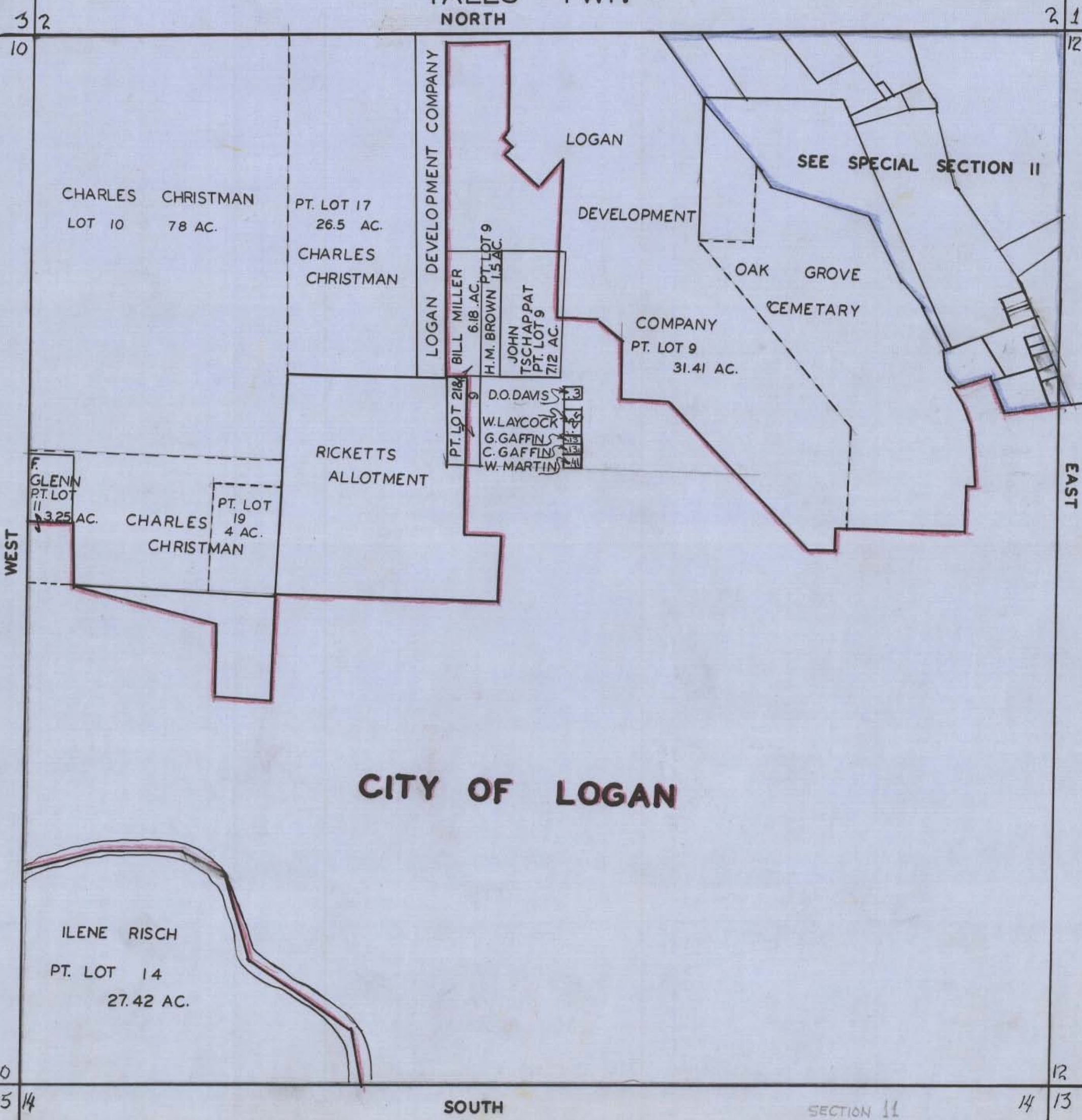
FALLS SEC. 11

HOCKING COUNTY—STATE OF OHIO

SEC. 11 TWP. 14 RANGE 17

FALLS TWP.

NORTH



CHARLES CHRISTMAN
LOT 10 78 AC.

PT. LOT 17
26.5 AC.

CHARLES
CHRISTMAN

LOGAN DEVELOPMENT COMPANY

BILL MILLER
6.18 AC.

H.M. BROWN
PT. LOT 9
1.5 AC.

JOHN
TSCHAPPAT
PT. LOT 9
7.12 AC.

LOGAN

DEVELOPMENT

SEE SPECIAL SECTION II

OAK GROVE
CEMETARY

COMPANY
PT. LOT 9
31.41 AC.

PT. LOT 218
9
D.O. DAVIS
W. LAYCOCK
G. GAFFIN
C. GAFFIN
W. MARTIN

RICKETTS
ALLOTMENT

F. GLENN
PT. LOT
11
3.25 AC.

CHARLES
CHRISTMAN
PT. LOT
19
4 AC.

CITY OF LOGAN

ILENE RISCH
PT. LOT 14
27.42 AC.

SOUTH

SECTION 11

3 2
10

2 1
12

WEST

EAST

10
15 14

12
14 13

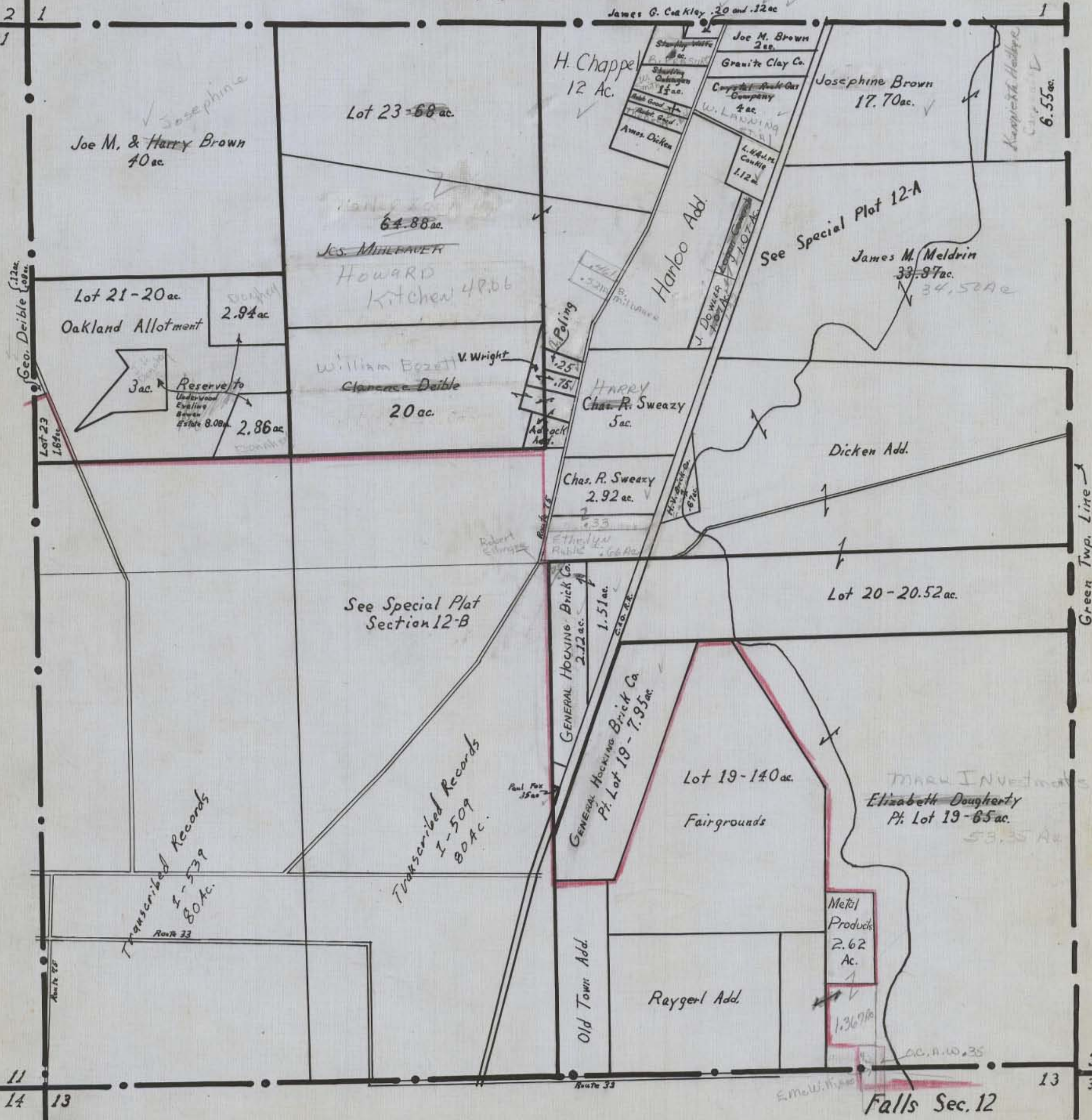
HOCKING COUNTY STATE OHIO

Section 12 Twp. 14 Range 17

Falls Sec. 12

36

35



Green Twp. Line

13

35

34

Falls Sec. 12

Transcribed Records
1-539
80 Ac.
Route 33

Transcribed Records
1-509
80 Ac.

Metal Products
2.62
Ac.
1.36 9/10

MARK INVESTMENTS I.
Elizabeth Dougherty
Pt. Lot 19 - 65 ac.
53.35 Ac.

GENERAL HOUSING BRICK CO.
Pt. Lot 19 - 7.95 ac.

See Special Plat
Section 12-B

Lot 20 - 20.52 ac.

GENERAL HOUSING BRICK CO.
2.12 ac.

HARRY
Chas. R. Sweazy
5 ac.

Chas. R. Sweazy
2.92 ac.

William Bezzett
Clarence Deible
20 ac.

Lot 21-20 ac.
Oakland Allotment

Reserve to
Underwood
Estate 8.08 ac.
2.86 ac.

JES. MILLHAUER
Howard
Kitchen 48.66

64.88 ac.

H. Chappel
12 Ac.

Joe M. Brown
2 ac.

Josephine Brown
17.70 ac.

Joe M. & Harry Brown
40 ac.

Lot 23 = 68 ac.

James G. Oakley .20 and .12 ac

Starling
11 ac.

Granite Clay Co.
4 ac.

W. L. LANNING
1.12 ac.

L. W. Adams
Conkle
1.12 ac.

J. Downer
1.07 ac.

J. Downer
1.07 ac.

J. Downer
1.07 ac.

J. Downer
1.07 ac.

J. Downer
1.07 ac.

J. Downer
1.07 ac.

J. Downer
1.07 ac.

J. Downer
1.07 ac.

J. Downer
1.07 ac.

J. Downer
1.07 ac.

J. Downer
1.07 ac.

J. Downer
1.07 ac.

J. Downer
1.07 ac.

J. Downer
1.07 ac.

J. Downer
1.07 ac.

J. Downer
1.07 ac.

J. Downer
1.07 ac.

J. Downer
1.07 ac.

Harbo Add.

See Special Plat 12-A

James M. Meldrin
33.97 ac.
34.52 ac.

Dicken Add.

Lot 19 - 140 ac.
Fairgrounds

Raygerl Add.

Old Town Add.

Geo. Deible 1.08 ac.

13

35

34

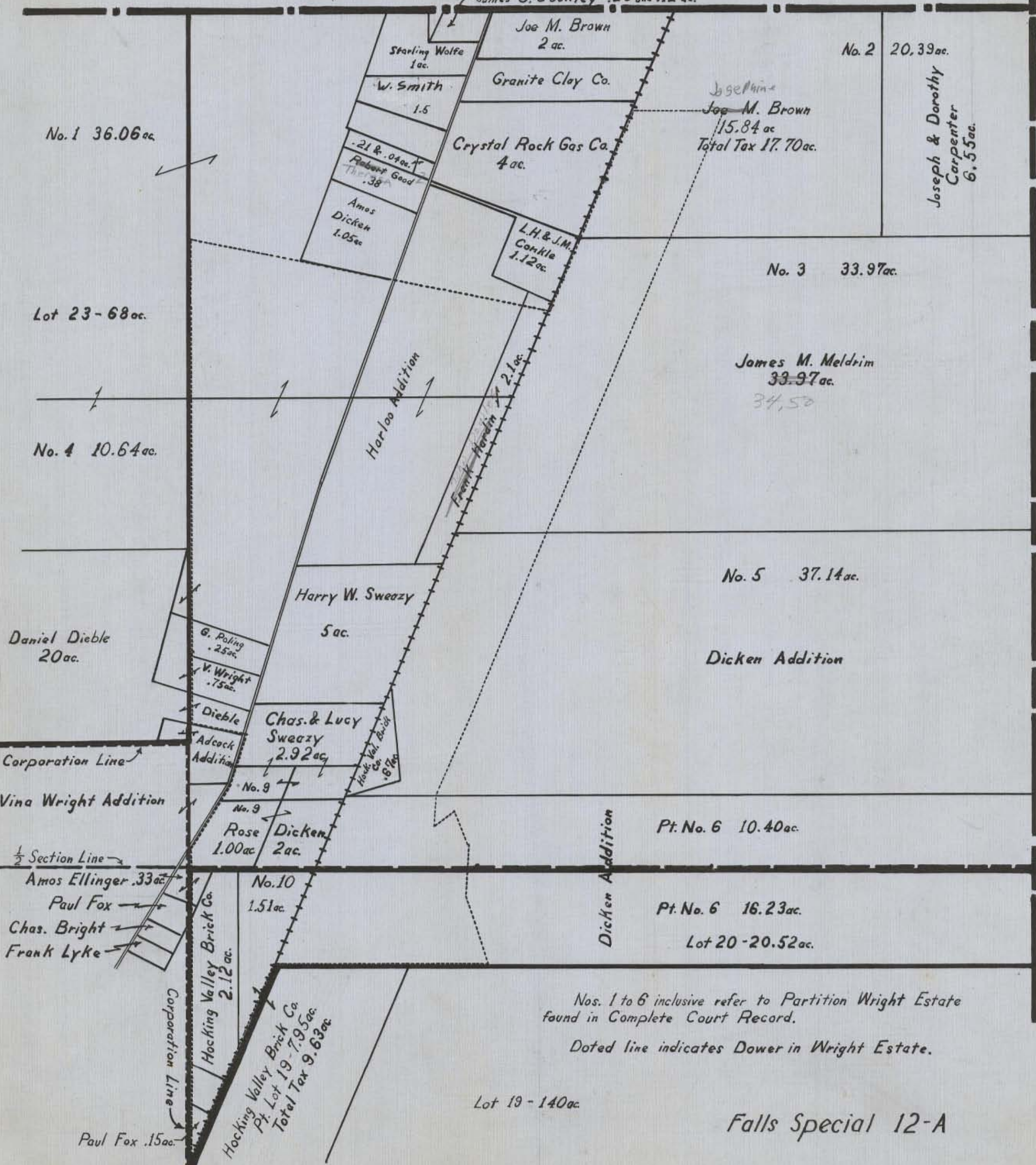
Falls Sec. 12

NE 1/4 Section 12
Falls Special 12-A

Scale 1" = 300'

James G. Cookley .20 and .12 ac.

36
35



No. 1 36.06 ac.

Lot 23 - 68 ac.

No. 4 10.64 ac.

Daniel Dieble 20 ac.

Corporation Line

Vina Wright Addition

1/2 Section Line

Amos Ellinger .33 ac.

Paul Fox

Chas. Bright

Frank Lyke

Corporation Line

Hocking Valley Brick Co.
2.12 ac.

Hocking Valley Brick Co.
Pt. Lot 19 - 7.95 ac.
Total Tax 9.63 ac.

Paul Fox .15 ac.

Starling Wolfe 1 ac.

W. Smith 1.5

.21 & .04 ac.
Robert Good
Th. 38

Amos Dicken 1.05 ac.

Joe M. Brown 2 ac.

Granite Clay Co.

Crystal Rock Gas Co. 4 ac.

L.H. & J.M. Conkle 1.12 ac.

Har-loo Addition

Frank Hardin 2.1 ac.

Harry W. Sweazy 5 ac.

G. Poling .25 ac.
V. Wright .75 ac.

Dieble
Adcock Addition

Chas. & Lucy Sweazy 2.92 ac.

Hock. Val. Brick Co. .67 ac.

No. 9

No. 9

Rose 1.00 ac.

Dicken 2 ac.

No. 10

1.51 ac.

Dickens Addition

Pt. No. 6 10.40 ac.

Pt. No. 6 16.23 ac.

Lot 20 - 20.52 ac.

No. 5 37.14 ac.

Dickens Addition

James M. Meldrim 33.97 ac.
34.50

No. 3 33.97 ac.

Josephine
Joe M. Brown 15.84 ac.
Total Tax 17.70 ac.

No. 2 20.39 ac.

Joseph & Dorothy Carpenter 6.55 ac.

Green Twp. Line

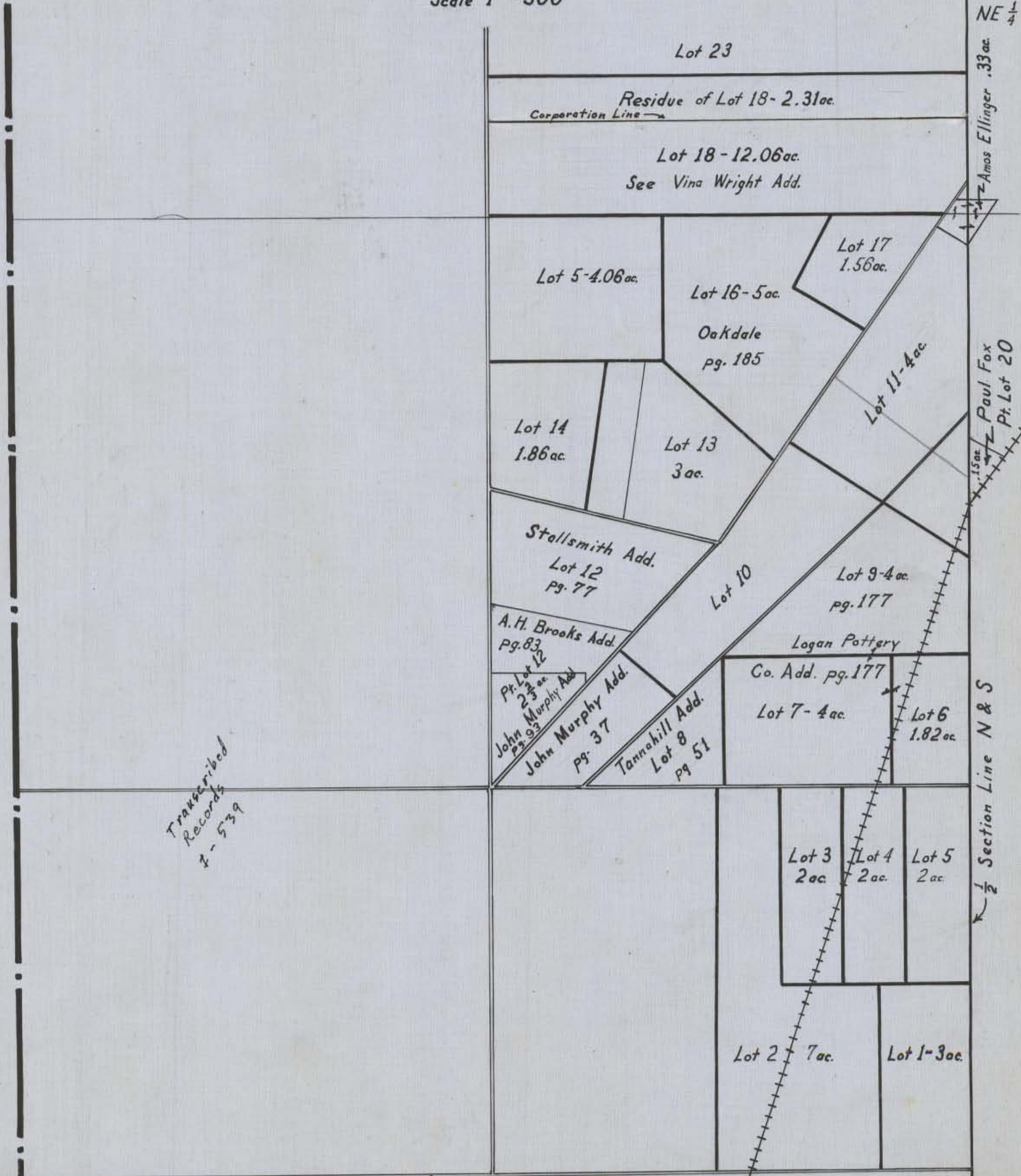
Nos. 1 to 6 inclusive refer to Partition Wright Estate found in Complete Court Record.

Dotted line indicates Dower in Wright Estate.

Lot 19 - 140 ac.

Falls Special 12-A

SW $\frac{1}{4}$ Section 12
Special Section 12-B
Scale 1" = 300'



Lot 23

Residue of Lot 18 - 2.31 ac.
Corporation Line

Lot 18 - 12.06 ac.
See Vina Wright Add.

Lot 5 - 4.06 ac.

Lot 16 - 5 ac.

Lot 17
1.56 ac.

Oakdale
pg. 185

Lot 11 - 4 ac.

Lot 14
1.86 ac.

Lot 13
3 ac.

Stallsmith Add.
Lot 12
pg. 77

Lot 10

Lot 9 - 4 ac.
pg. 177

A. H. Brooks Add.
pg. 83

Logan Pottery

Pt. Lot 12
2 $\frac{1}{3}$ ac.

Co. Add. pg. 177

John Murphy Add.
pg. 93

John Murphy Add.
pg. 37

Tannahill Add.
Lot 8
pg. 51

Lot 7 - 4 ac.

Lot 6
1.82 ac.

Transcribed
Records
4 - 539

Lot 3
2 ac.

Lot 4
2 ac.

Lot 5
2 ac.

Lot 2
7 ac.

Lot 1 - 3 ac.

NE $\frac{1}{4}$
Amos Ellinger .33 ac.
Paul Fox
Pt. Lot 20
1.5 ac.
 $\frac{1}{2}$ Section Line N & S

Sec. Line

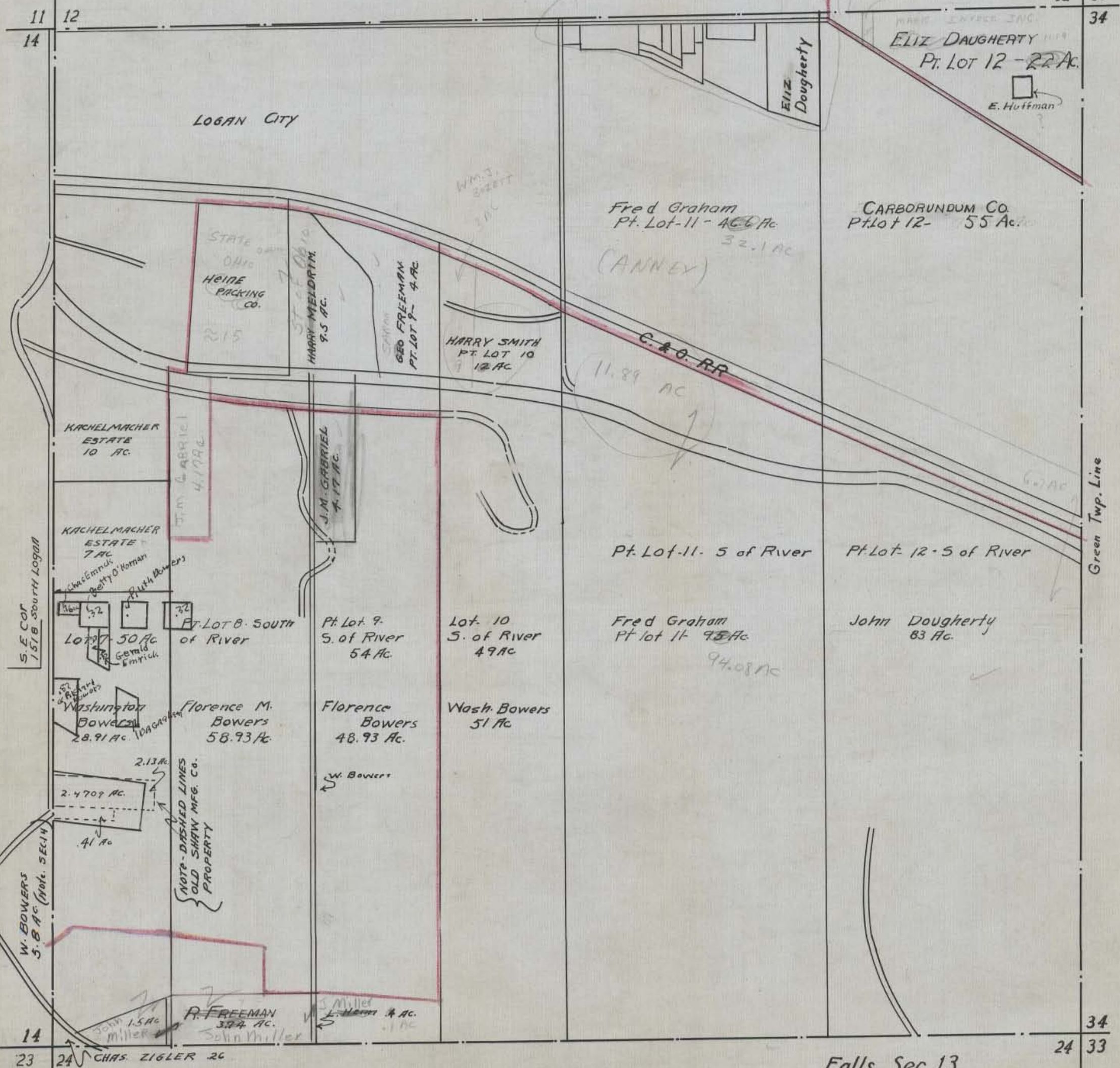
Falls Special 12-B

HOCKING COUNTY STATE OHIO

Section 13 Twp. 14 Range 17

Falls Sec. 13

E. McWilliams
LOCAL # 7-630
OIL, CHEM. CALD
ATOMIC WORKING
UNION



Falls Sec. 13

34
24 33

HOCKING COUNTY STATE OHIO

Sec. 14 Twp. 14 Range 17

Falls Twp.

NORTH

Scale 1" = 500'



HOCKING COUNTY STATE OHIO

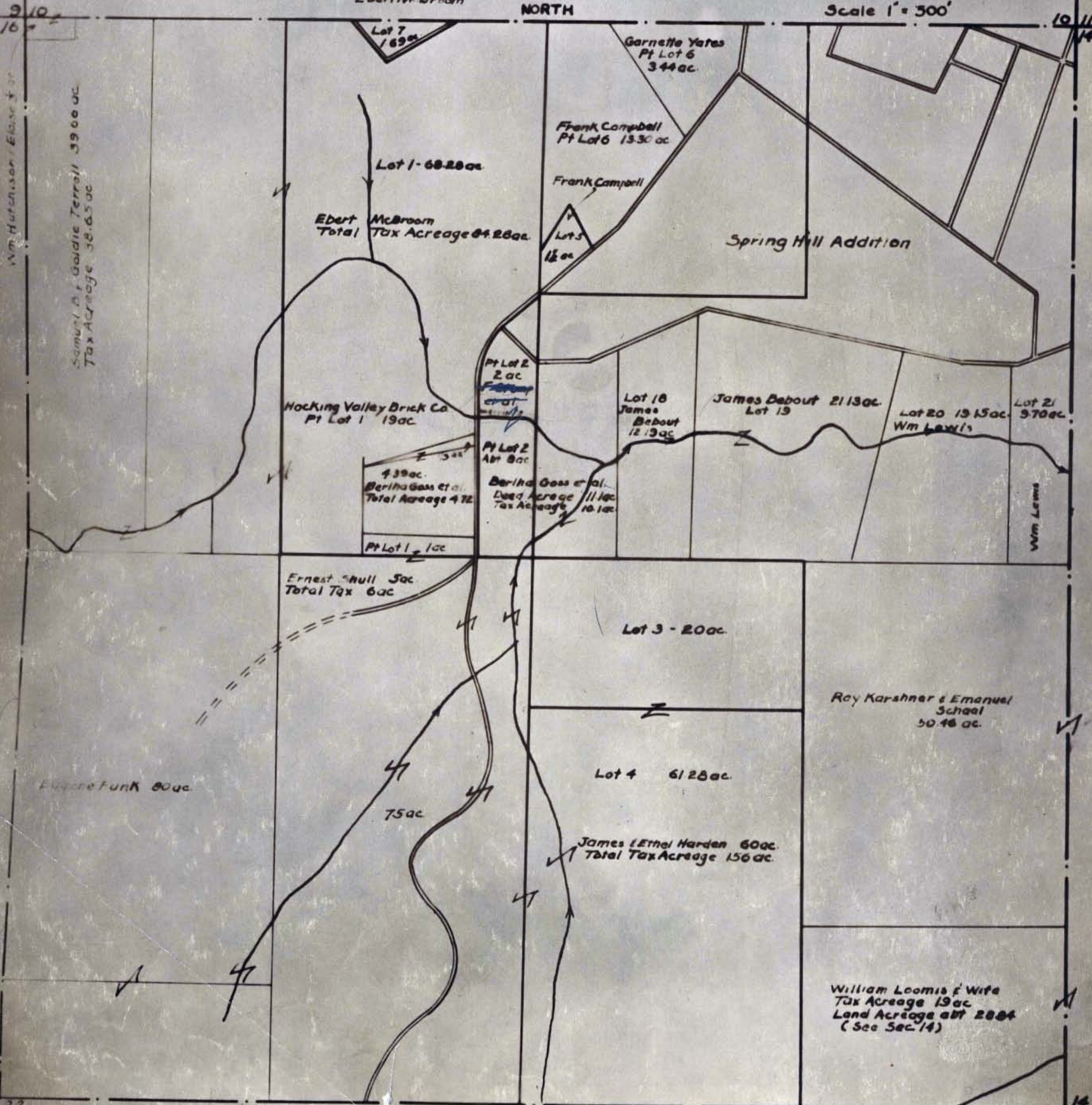
Sec. 15 Twp. 14 Range 17

Falls Twp.

Ebert McBroom

NORTH

Scale 1" = 300'



22

22 23

**FALLS TOWNSHIP
SECTION 16
T14,N, R17W
HAS BEEN
LOST OR DESTROYED**

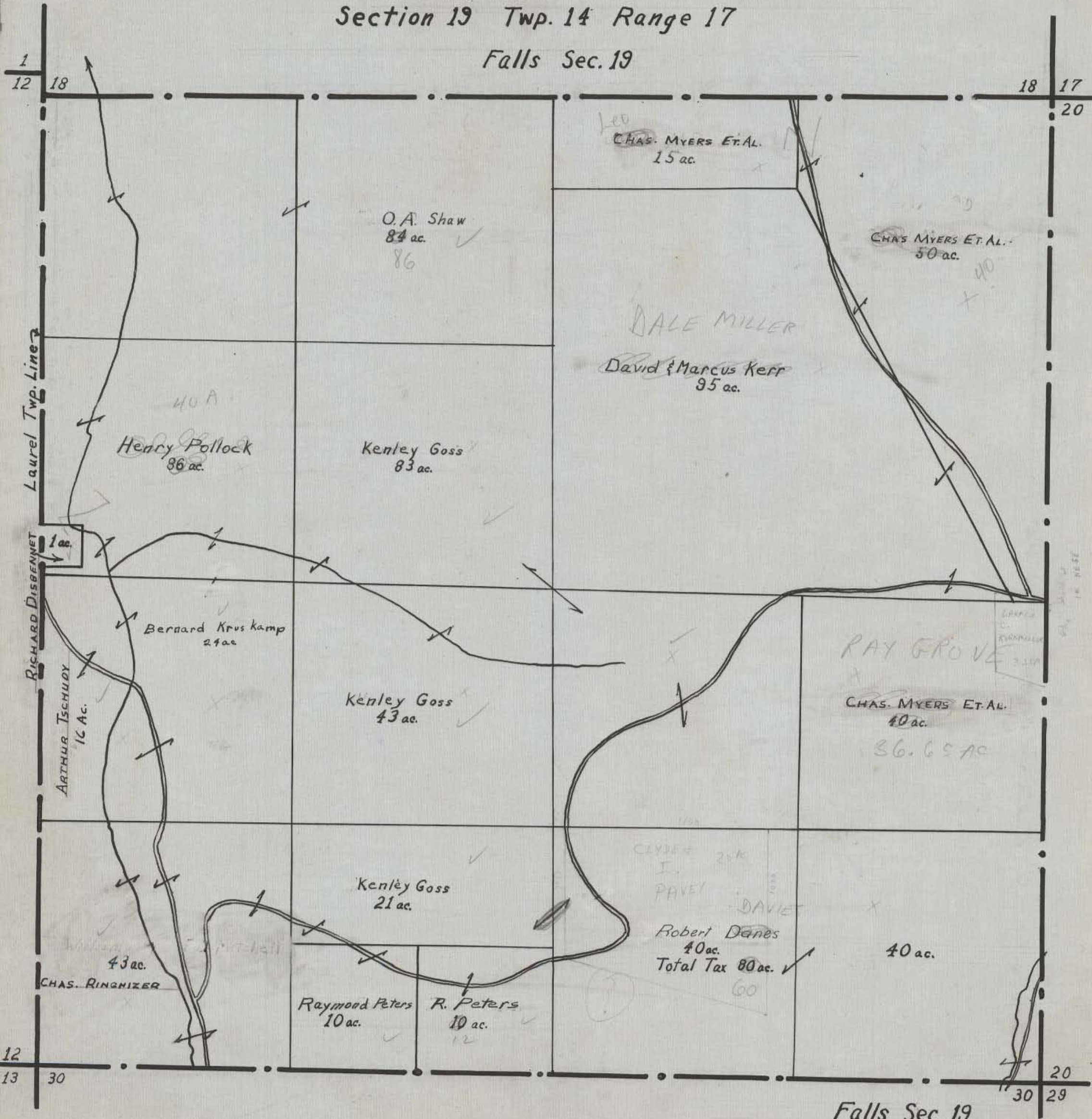
**FALLS TOWNSHIP
SECTION 17
T14,N, R17W
HAS BEEN
LOST OR DESTROYED**

**FALLS TOWNSHIP
SECTION 18
T14,N, R17W
HAS BEEN
LOST OR DESTROYED**

HOCKING COUNTY STATE OHIO

Section 19 Twp. 14 Range 17

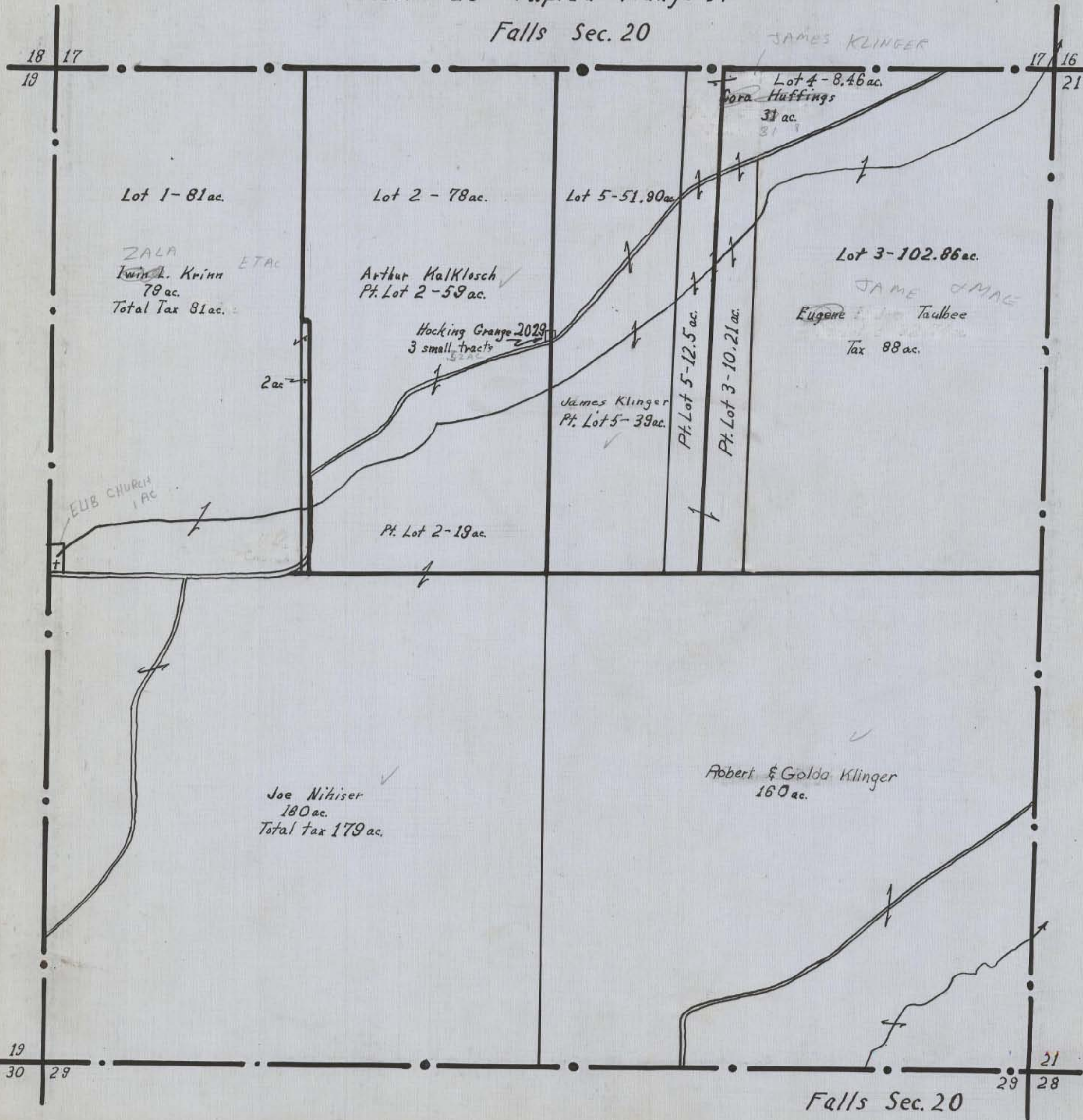
Falls Sec. 19



HOCKING COUNTY STATE OHIO

Section 20 Twp. 14 Range 17

Falls Sec. 20



Lot 1-81 ac.

ZALA
Twin L. Krinn
78 ac.
Total Tax 81 ac.

Lot 2 - 78 ac.

Arthur Malklosch
Pt. Lot 2 - 59 ac.

Lot 5-51.90 ac.

James Klinger
Pt. Lot 5 - 39 ac.

Lot 4-8.46 ac.
Gora Huffings
31 ac.

Lot 3-102.86 ac.

JAMES & MAE
Eugene & Mae Taubee
Tax 88 ac.

Hocking Grange 2029
3 small tracts

Pt. Lot 5-12.5 ac.
Pt. Lot 3-10.21 ac.

Pt. Lot 2-19 ac.

Joe Nihiser
180 ac.
Total tax 179 ac.

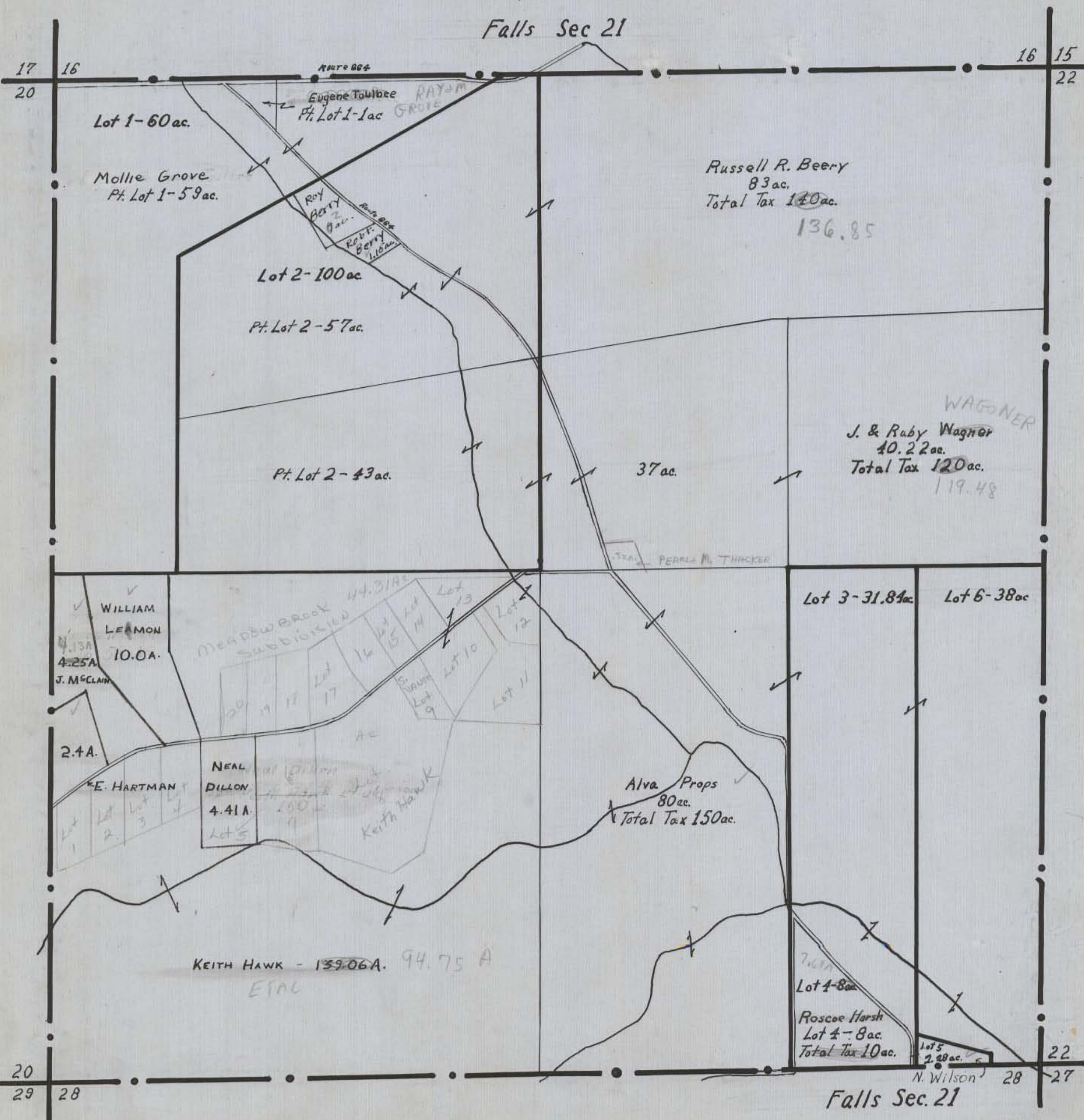
Robert & Golda Klinger
160 ac.

Falls Sec. 20

HOCKING COUNTY STATE OHIO

Section 21 Twp. 14 Range 17

Falls Sec 21



17
20

16

16
15
22

Lot 1-60 ac.

Mollie Grove
Pt. Lot 1-59 ac.

Eugene Toulbee
Pt. Lot 1-1 ac
RAYSON GROVE

Russell R. Beery
83 ac.
Total Tax 140 ac.
136.85

Lot 2-100 ac

Pt. Lot 2-57 ac.

Pt. Lot 2-43 ac.

37 ac.

WAGNER
J. & Ruby Wagner
40.22 ac.
Total Tax 120 ac.
119.48

WILLIAM
LEAMON
4.13A
4.25A
10.0A.
J. McCLAIN

MEADOW BROOK
SUBDIVIDED 44.31 ac
Lot 9
Lot 10
Lot 11
Lot 12
Lot 13
Lot 14
Lot 15
Lot 16
Lot 17

Lot 3-31.81 ac

Lot 6-38 ac

2.4A.

E. HARTMAN

NEAL
DILLON
4.41A
Lot 5

Alva Props
80 ac.
Total Tax 150 ac.

KEITH HAWK - 139.06A. 94.75 A
ETAL

Lot 4-8 ac
Roscoe Harsh
Lot 4-8 ac.
Total Tax 10 ac.

Lot 5
2.28 ac.
N. Wilson

20
29

22
28
27

Falls Sec. 21

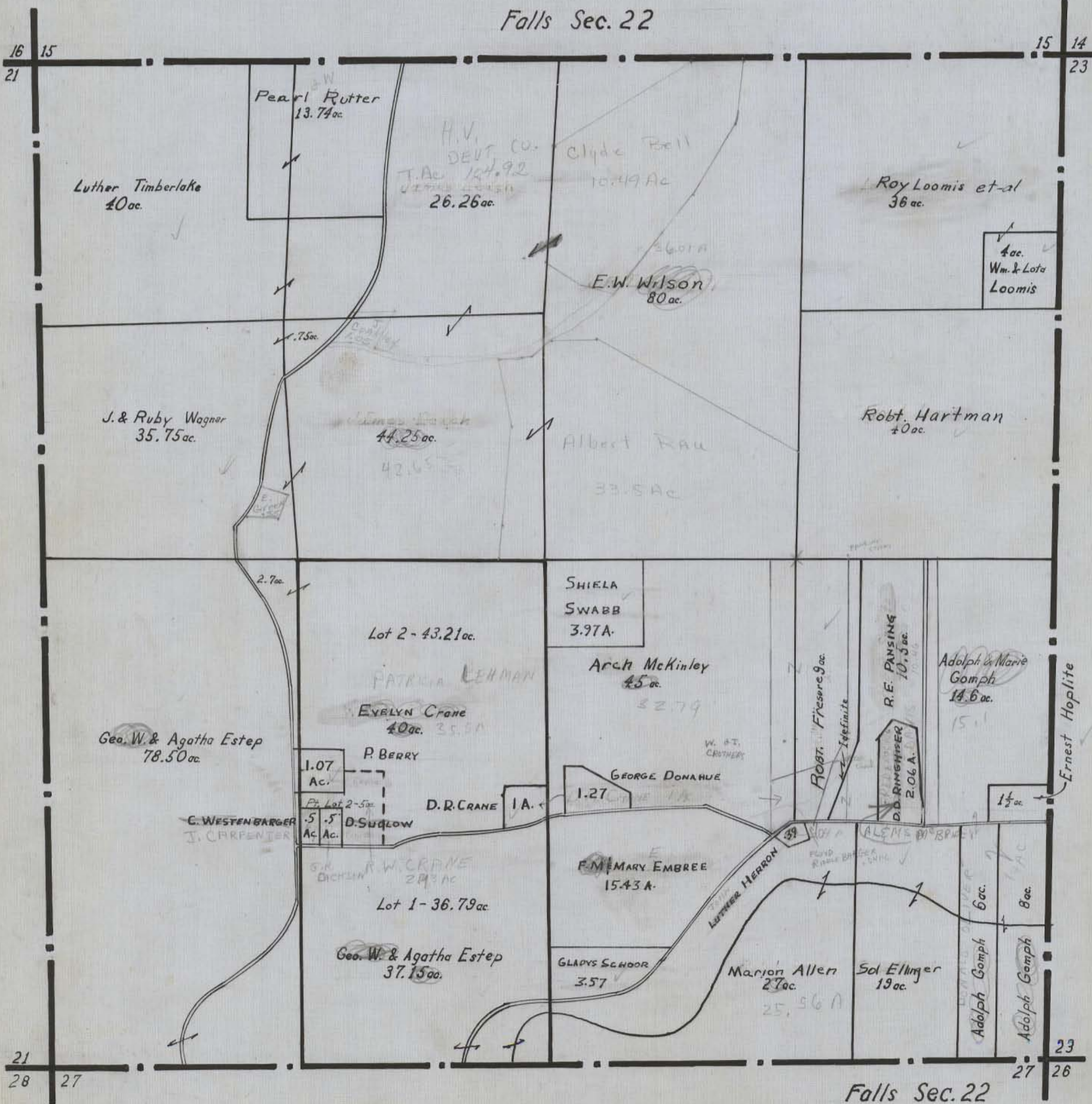
REMAKE (USE MAP FOR DETAILS)

HOCKING COUNTY STATE OHIO

Section 22 Twp. 14 Range 17

Falls Sec. 22

109/282

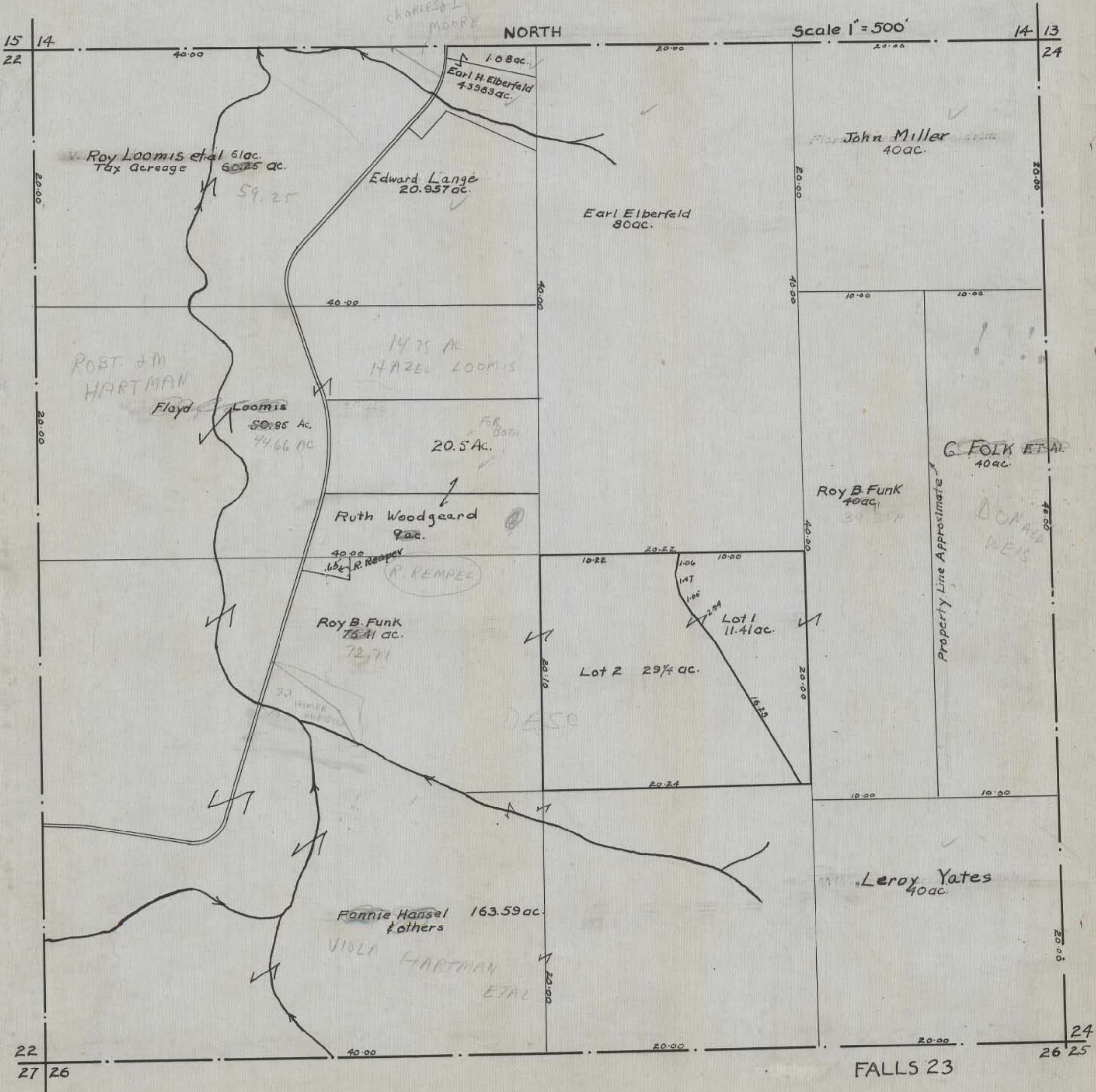


Falls Sec. 22

HOCKING COUNTY STATE OHIO

Sec. 23 Twp. 14 Range 17

Falls Twp.

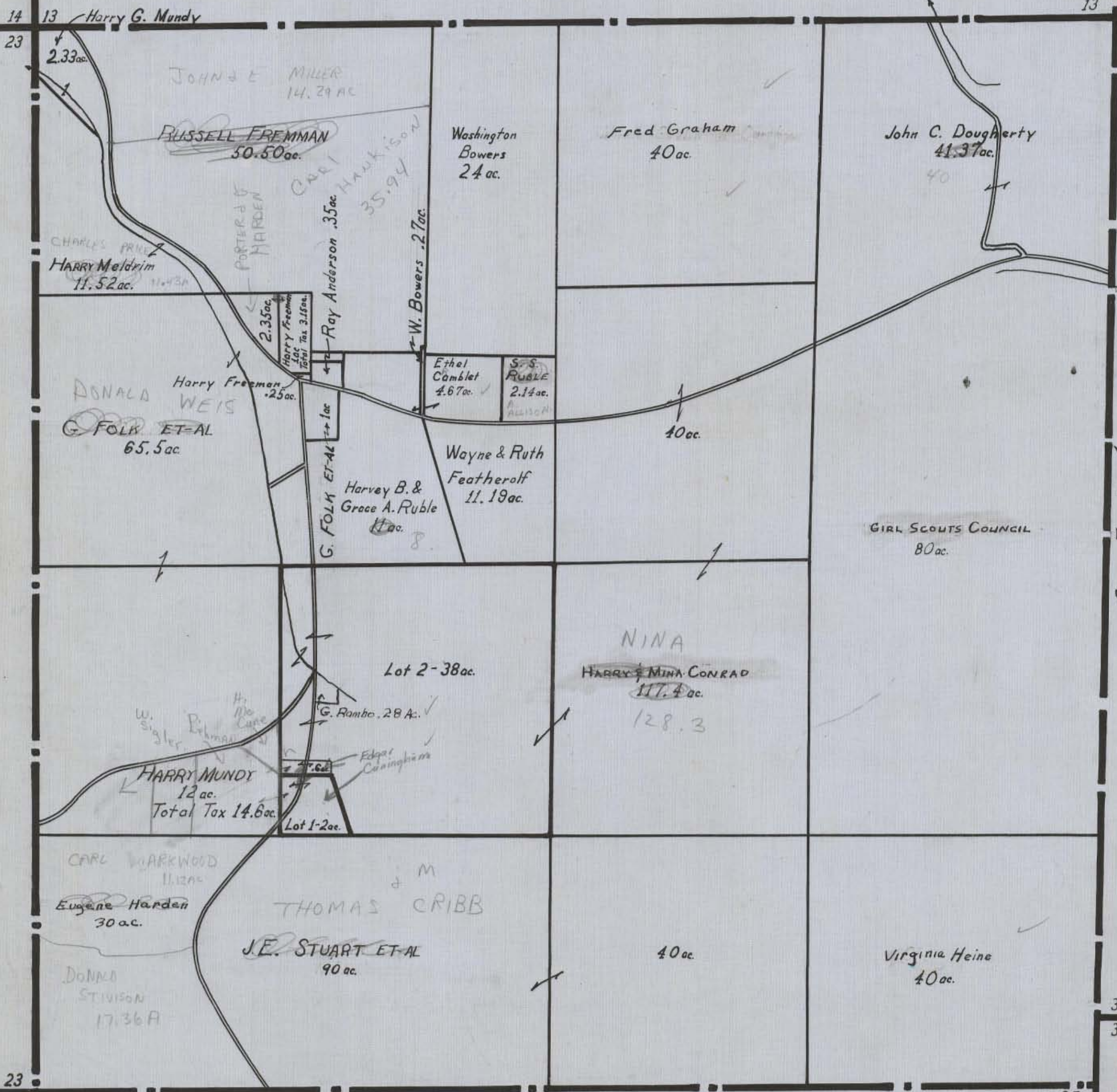


HOCKING COUNTY STATE OHIO

Section 24 Twp. 14 Range 17

Falls Sec. 24

34
33



Green Twp. Line

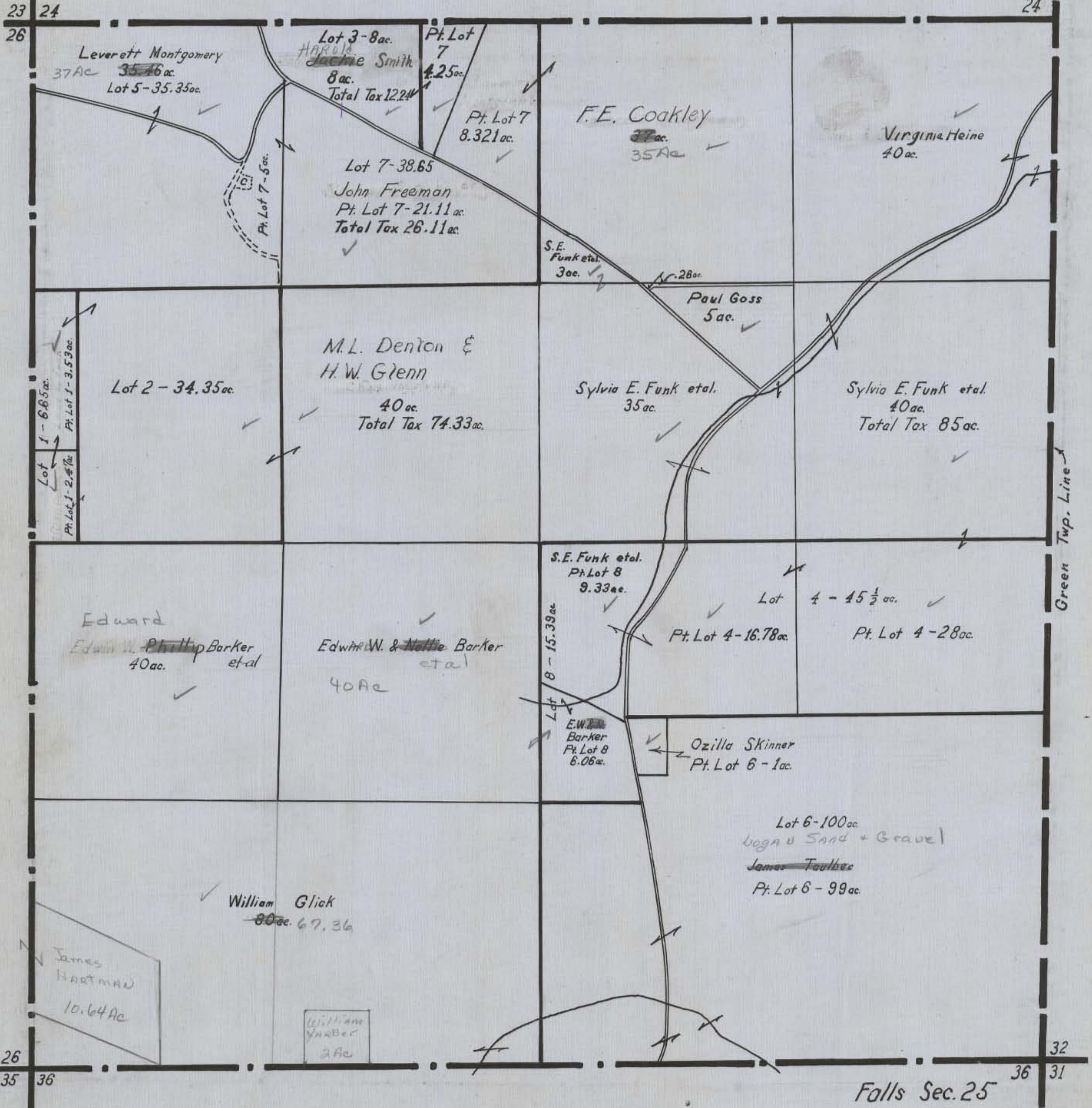
Falls Sec. 24

23 26 25 25 33 32

HOCKING COUNTY STATE OHIO

Section 25 Twp. 14 Range 17

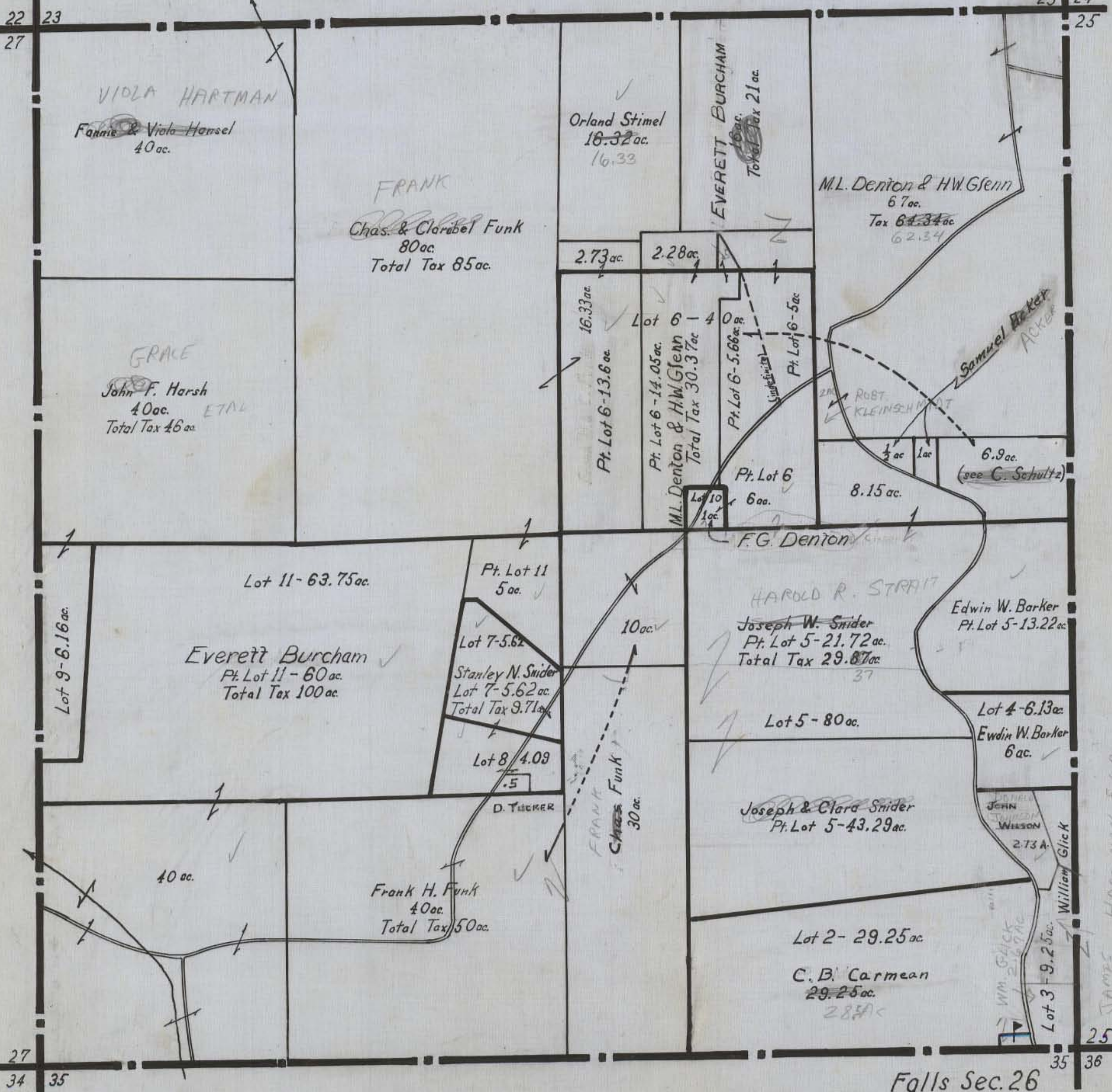
Falls Sec. 25



HOCKING COUNTY STATE OHIO

Section 26 Twp. 14 Range 17

Falls Sec. 26



VIOLA HARTMAN
~~Fannie & Viola Hensel~~
40 ac.

Orland Stimel
~~16.32 ac.~~
16.33

EVERETT BURCHAM
~~16 ac.~~
Total Tax 21 ac.

M.L. Denton & H.W. Glenn
67 ac.
Tax ~~64.34 ac.~~
62.34

FRANK
~~Chas. & Corabel Funk~~
80 ac.
Total Tax 85 ac.

GRACE
~~John F. Harsh~~
40 ac. ETAL
Total Tax 46 ac.

2.73 ac.

2.28 ac.

16.33 ac.
Pt. Lot 6-13.6 ac.

Lot 6-40
Pt. Lot 6-14.05 ac.
M.L. Denton & H.W. Glenn
Total Tax 30.37 ac.

Pt. Lot 6-5.66 ac.
Pt. Lot 6-5 ac.

Samuel Barker
ACKER
RUST
KLEINSCHMIDT
1/2 ac 1 ac
6.9 ac.
(see C. Schultz)

Pt. Lot 6
6 ac.

8.15 ac.

Lot 11-63.75 ac.

Pt. Lot 11
5 ac.

Everett Burcham
Pt. Lot 11-60 ac.
Total Tax 100 ac.

Lot 7-5.62
Stanley N. Snider
Lot 7-5.62 ac.
Total Tax 9.71 ac.

10 ac.

Joseph W. Snider
Pt. Lot 5-21.72 ac.
Total Tax 29.87 ac.
37

Edwin W. Barker
Pt. Lot 5-13.22 ac.

Lot 9-6.16 ac.

Lot 8-4.09
.5

D. TUCKER

Frank H. Funk
40 ac.
Total Tax 50 ac.

FRANK
Chas. Funk
30 ac.

Lot 5-80 ac.

Joseph & Clara Snider
Pt. Lot 5-43.29 ac.

Lot 4-6.13 ac.
Edwin W. Barker
6 ac.

40 ac.

JOHN
WILSON
2.73 ac.

Lot 2-29.25 ac.

C.B. Carmean
29.25 ac.
28.5 ac.

Lot 3-9.25 ac.

Wm. Glick
2.69 ac.

William Glick

Falls Sec. 26

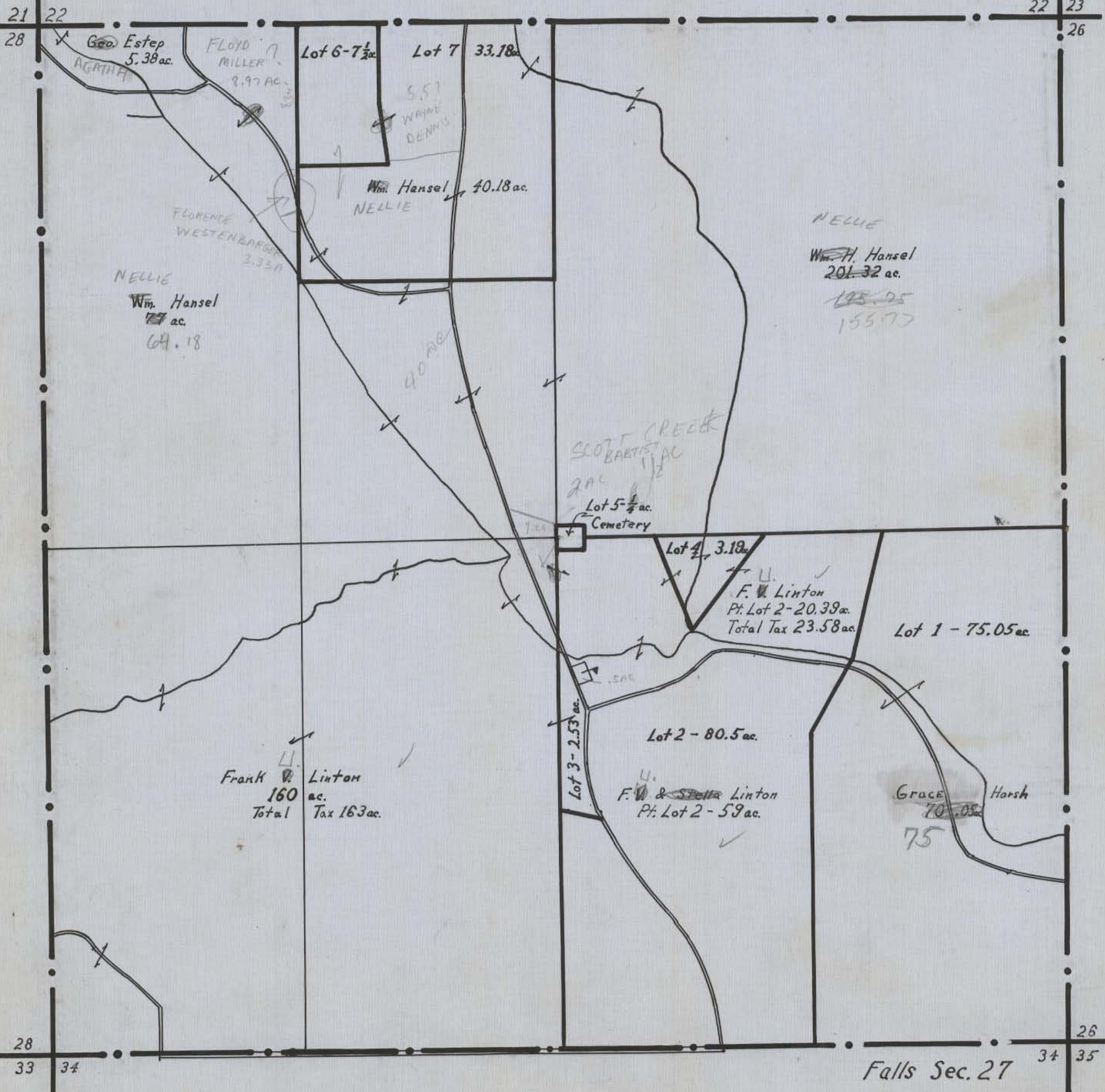
JAMES
HARTMAN 5.6 ac.

HOCKING COUNTY STATE OHIO

Section 27 Twp. 14 Range 17

Falls Sec. 27

10/1/62
SCOTT'S CREEK



21
28

22

22
23
26

28
33

34

26
34
35

Falls Sec. 27

Geo. Estep
5.38 ac.

FLOYD MILLER
9.97 ac.

Lot 6-7 1/2 ac.

Lot 7 33.18 ac.

5.51
WAYNE DENNIS

Wm. Hansel
NELLIE
40.18 ac.

FLORENCE WESTENBERG
3.33 ac.

NELLIE
Wm. Hansel
7 ac.
64.18

NELLIE
Wm. H. Hansel
201.32 ac.
~~195.25~~
155.75

SCOTT CREEK
BAPTIST AC
2 ac
Lot 5-1/2 ac.
Cemetery

Lot 4 3.19 ac.

F. W. Linton
Pt. Lot 2-20.39 ac.
Total Tax 23.58 ac.

Lot 1 - 75.05 ac.

Frank Linton
160 ac.
Total Tax 163 ac.

Lot 2 - 80.5 ac.

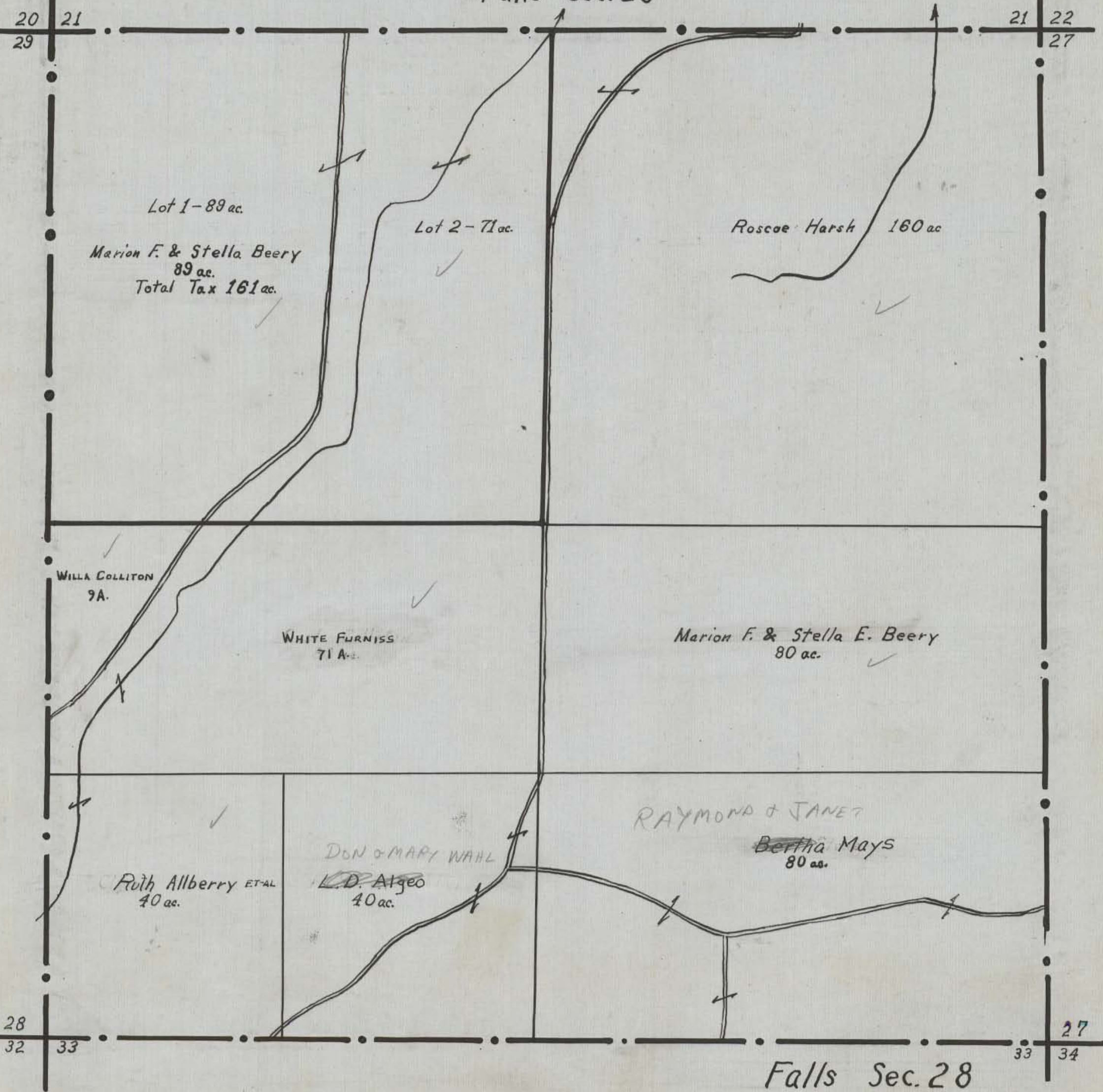
F. W. & Stella Linton
Pt. Lot 2 - 59 ac.

Grace Harsh
~~70.05 ac.~~
75

HOCKING COUNTY STATE OHIO

Section 28 Twp. 14 Range 17

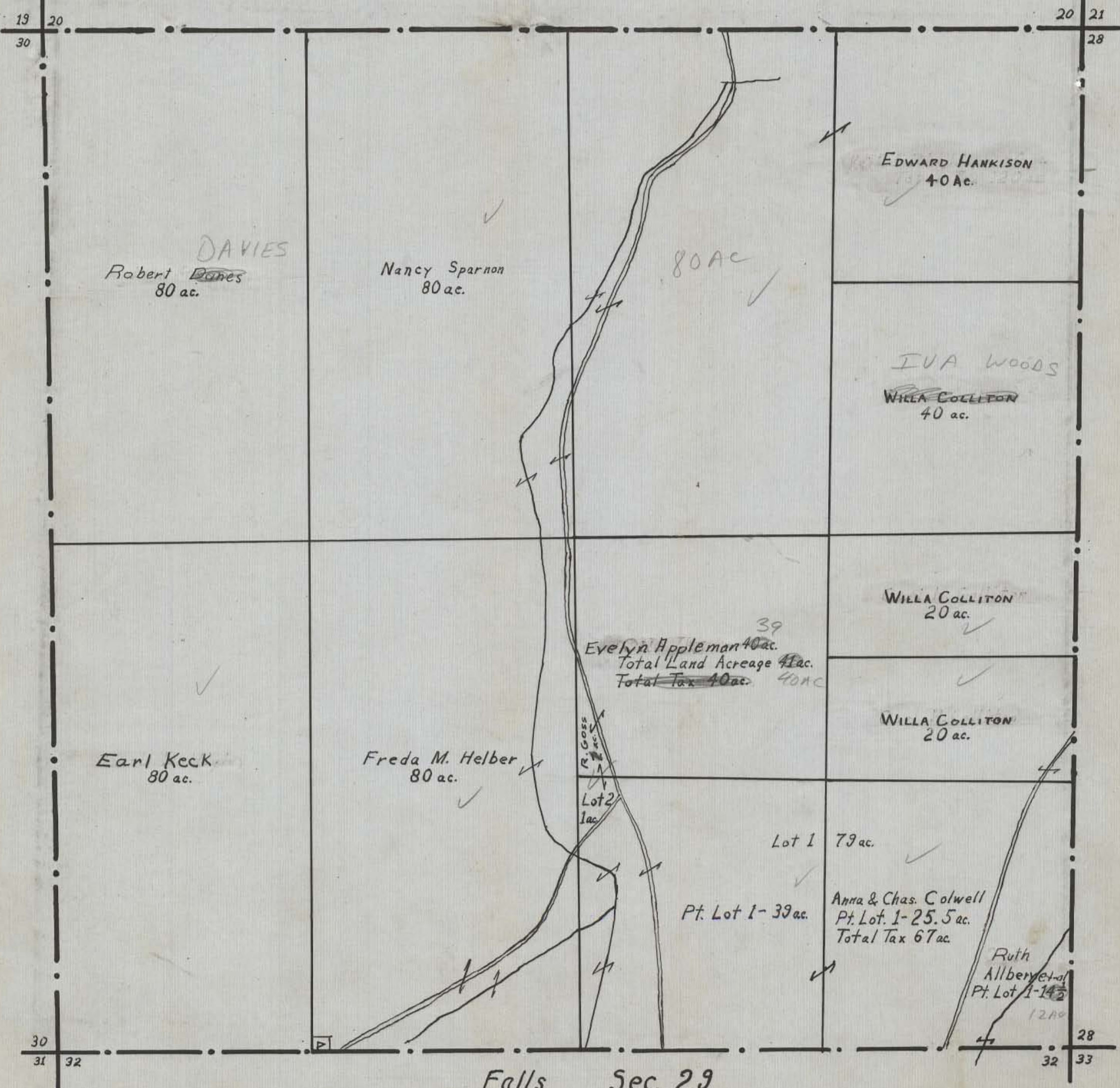
Falls Sec. 28



DK
HOCKING COUNTY STATE OHIO

Section 29 Twp. 14 Range 17

Falls Sec. 29



Robert ~~Danes~~ **DAVIES**
80 ac.

Nancy Sparnon
80 ac.

EDWARD HANKISON
40 ac.

IVA WOODS
~~WILLA COLLITON~~
40 ac.

WILLA COLLITON
20 ac.

³⁹
Evelyn Appleman 40 ac.
Total Land Acreage 4 ac.
Total Tax 40 ac. 40 ac.

WILLA COLLITON
20 ac.

Earl Keck
80 ac.

Freda M. Helber
80 ac.

R. Goss
Lot 2
1 ac.

Lot 1 79 ac.

Pt. Lot 1-39 ac.
Anna & Chas. Colwell
Pt. Lot 1-25.5 ac.
Total Tax 67 ac.

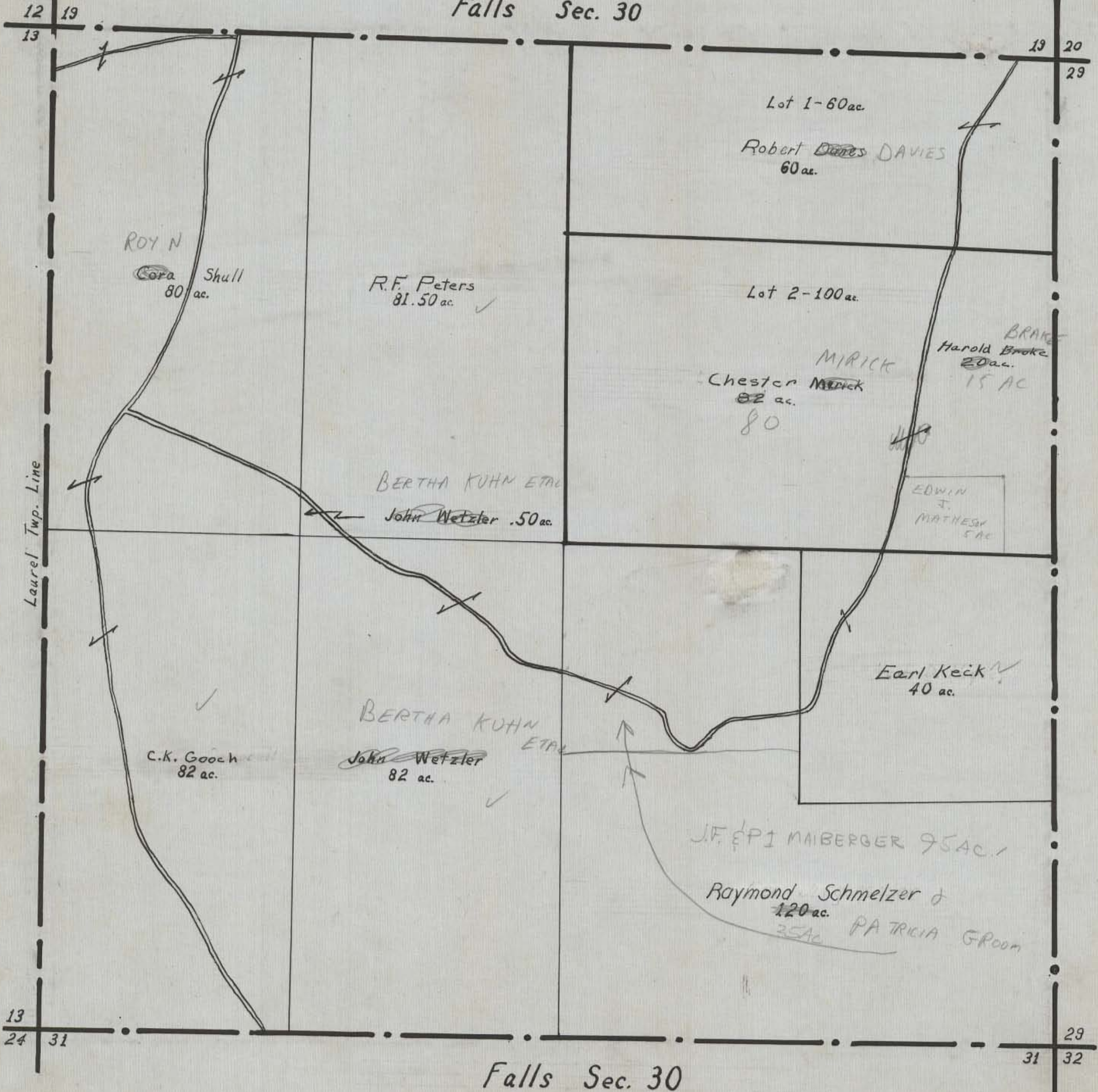
Ruth Allberry et al
Pt. Lot 1-14.2
12 ac.

Falls Sec. 29

HOCKING COUNTY STATE OHIO

Section 30 Twp. 14 Range 17

Falls Sec. 30

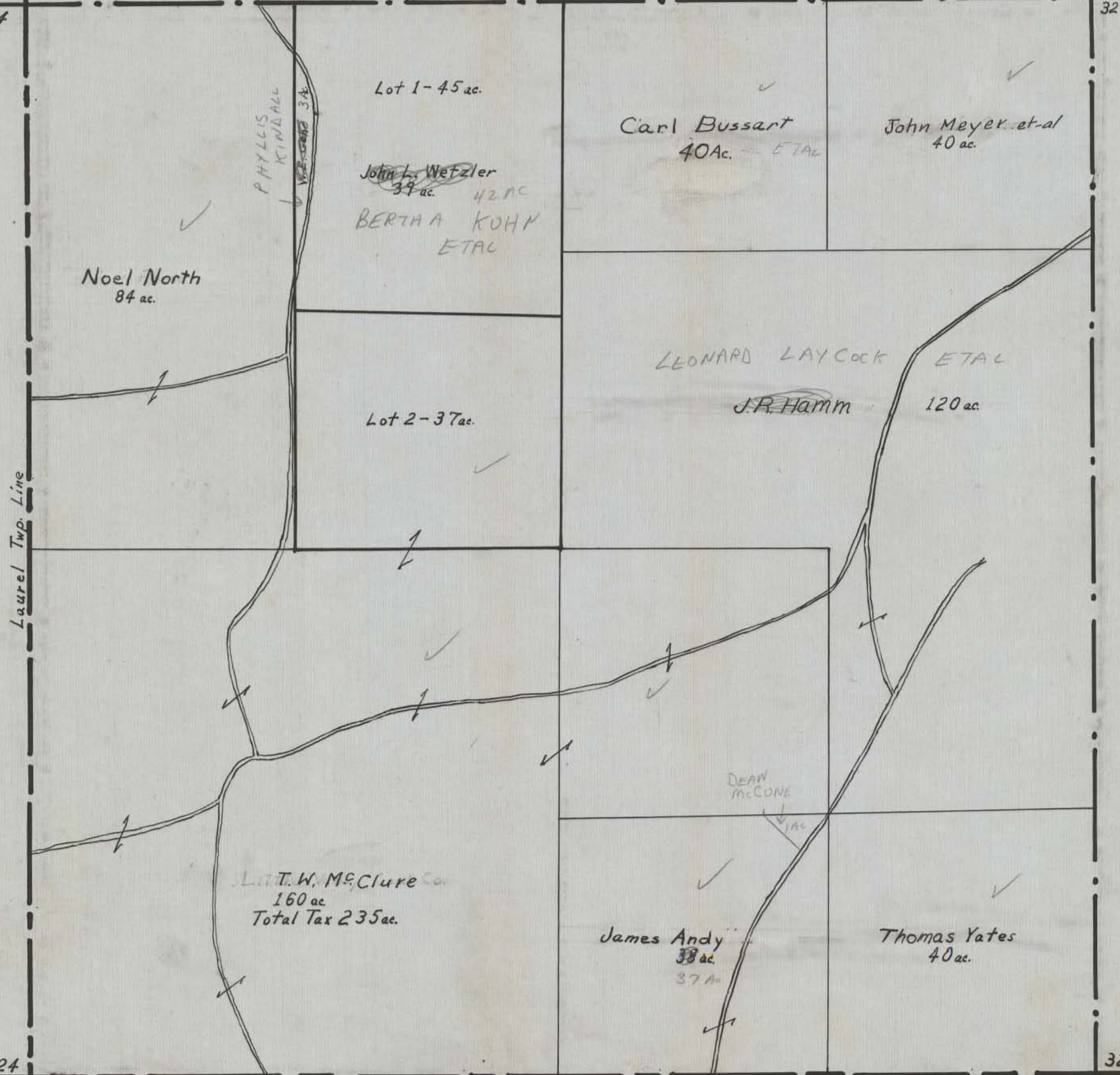


HOCKING COUNTY STATE OHIO

Section 31 Twp. 14 Range 17

Falls Sec. 31

13 30 24 29 32



Laurel Twp. Line

PHYLLIS KINDALL
VEE-GARD 3A

Lot 1-45 ac.

John L. Wetzler
39 ac. 42 ac.
BERTHA KOHM
ETAL

Carl Bussart
40 ac. ETAL

John Meyer et-al
40 ac.

Noel North
84 ac.

Lot 2-37 ac.

LEONARD LAYCOCK ETAL
J.R. Hamm
120 ac.

LIT. T. W. McClure Co.
160 ac.
Total Tax 235 ac.

DEAN McCONE
1 ac.

James Andy
38 ac.
37 A.

Thomas Yates
40 ac.

24 25 6 32 5

Washington Twp. Line

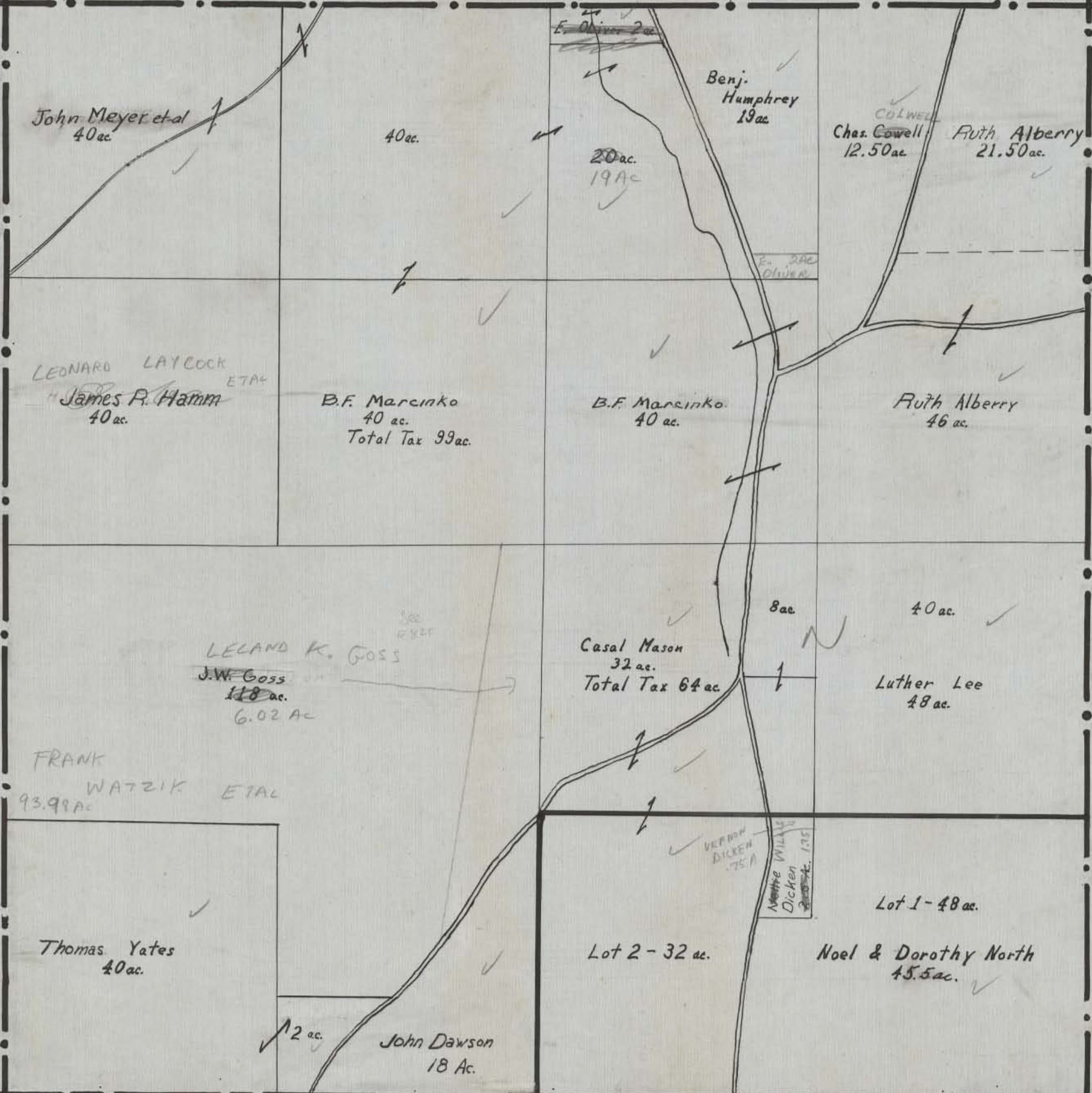
Falls Sec. 31

HOCKING COUNTY STATE OHIO

Section 32 Twp. 14 Range 17

Falls Sec. 32

30 29 29 28
31 33



John Meyer et al
40 ac.

40 ac.

E. Oliver 2 ac

Benj. Humphrey
19 ac.

COLWELL
Chas. Cowell
12.50 ac.

Ruth Alberry
21.50 ac.

20 ac.
19 ac.

LEONARD LAYCOCK
ETAL
James P. Hamm
40 ac.

B.F. Marcinko
40 ac.
Total Tax 99 ac.

B.F. Marcinko
40 ac.

Ruth Alberry
46 ac.

LELAND K. GOSS
J.W. Goss
118 ac.
6.02 ac.

Casal Mason
32 ac.
Total Tax 64 ac.

Luther Lee
48 ac.

FRANK
WATZIK ETAL
93.99 ac.

Thomas Yates
40 ac.

2 ac.
John Dawson
18 ac.

Lot 2 - 32 ac.

Noel & Dorothy North
45.5 ac.

Lot 1 - 48 ac.

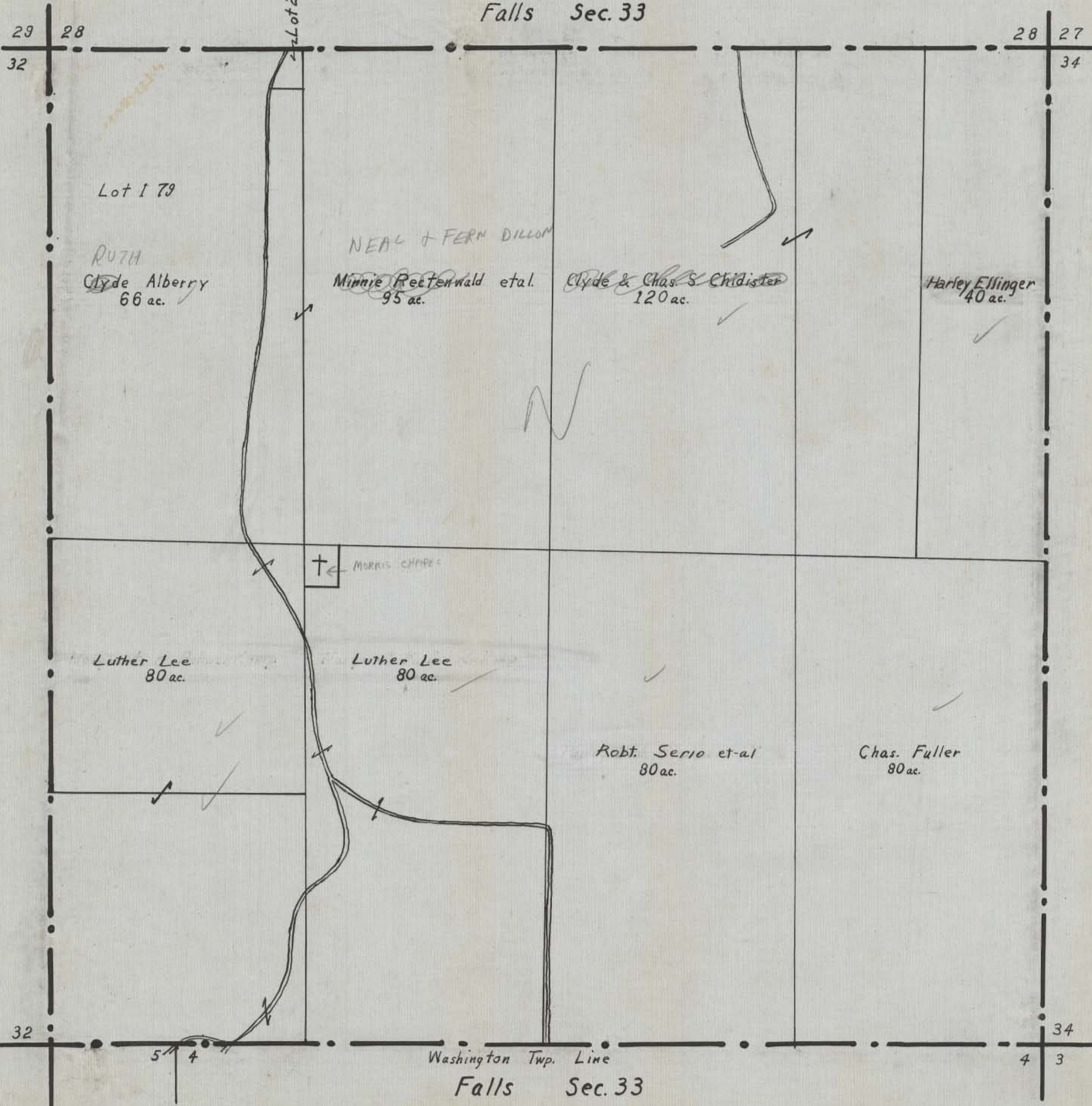
VERNON
DICKEN
75 ac.
Mette Wilkins
Dickens
175 ac.

31 6 5 5 4 33

Washington Twp. Line
Falls Sec. 32

HOCKING COUNTY STATE OHIO

Section 33 Twp. 14 Range 17
Falls Sec. 33



Lot 179

RUTH

Clyde Alberry
66 ac.

NEAL + FERN DILLON

Minnie Reckenwald et al.
95 ac.

Clyde & Chas. S. Chidister
120 ac.

Harley Ellinger
40 ac.

MORRIS CHAPEL

Luther Lee
80 ac.

Luther Lee
80 ac.

Robt. Serio et al
80 ac.

Chas. Fuller
80 ac.

Washington Twp. Line

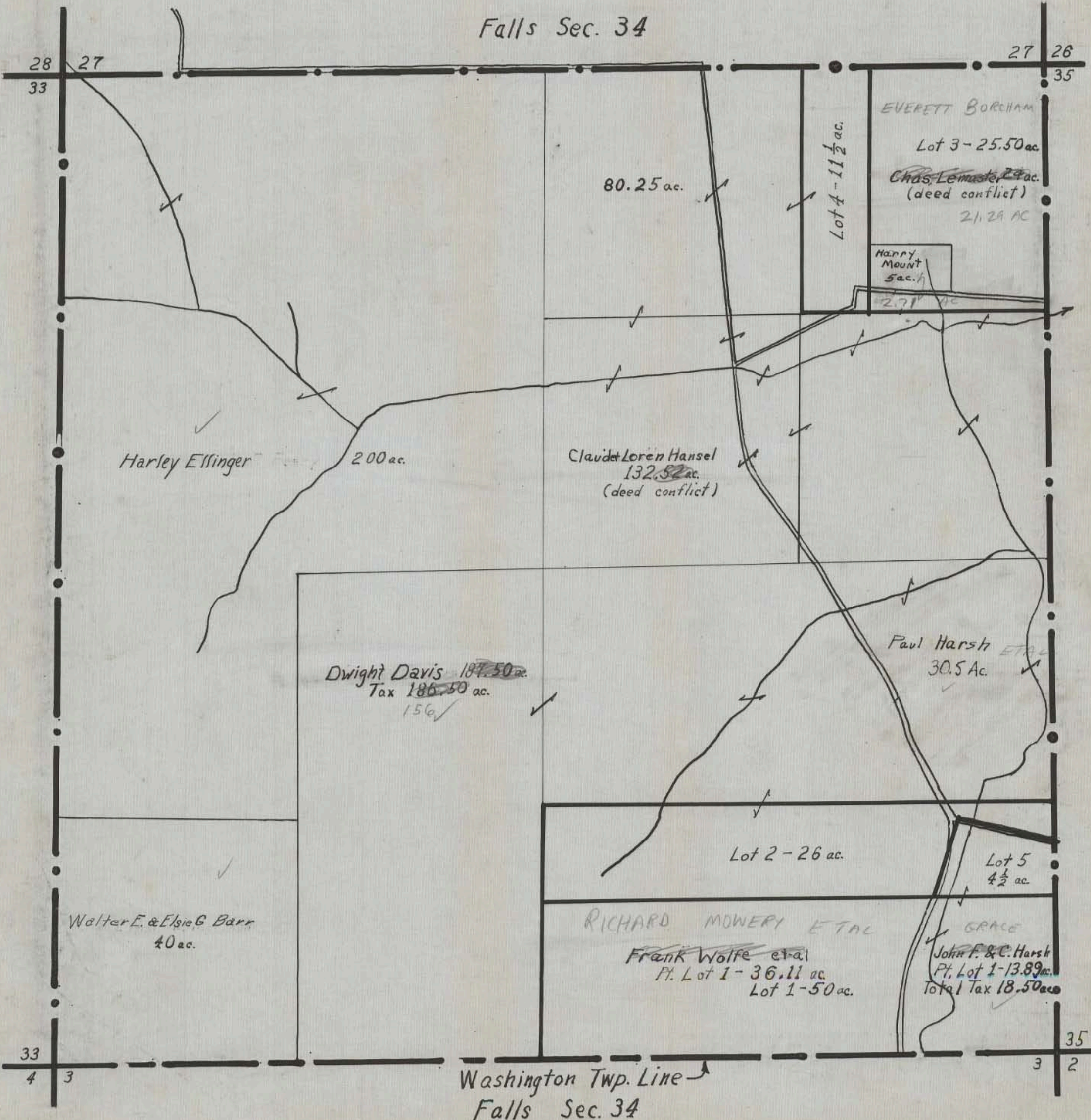
Falls Sec. 33

HOCKING COUNTY STATE OHIO

OK

Section 34 Twp. 14 Range 17

Falls Sec. 34



28 27
33

27 26
35

80.25 ac.

Lot 4 - 11 1/2 ac.

EVERETT BORHAM
Lot 3 - 25.50 ac.
Chas. Lemaster, 29 ac.
(deed conflict)
21.29 ac

HARRY MOUNT
5 ac. h
2.71 ac

Harley Ellinger
200 ac.

Claudet Loren Hansel
132.52 ac.
(deed conflict)

Dwight Davis 187.50 ac.
Tax 186.50 ac.
156 ✓

Paul Harsh et al
30.5 ac.

Lot 2 - 26 ac.

Lot 5
4 1/2 ac.

Walter E. & Elsie G. Barr
40 ac.

RICHARD MOWERY ET AL
Frank Wolfe et al
Pt. Lot 1 - 36.11 ac
Lot 1 - 50 ac.

GRACE
John F. & C. Harsh
Pt. Lot 1 - 13.89 ac.
Total Tax 18.50 ac

33
4 3

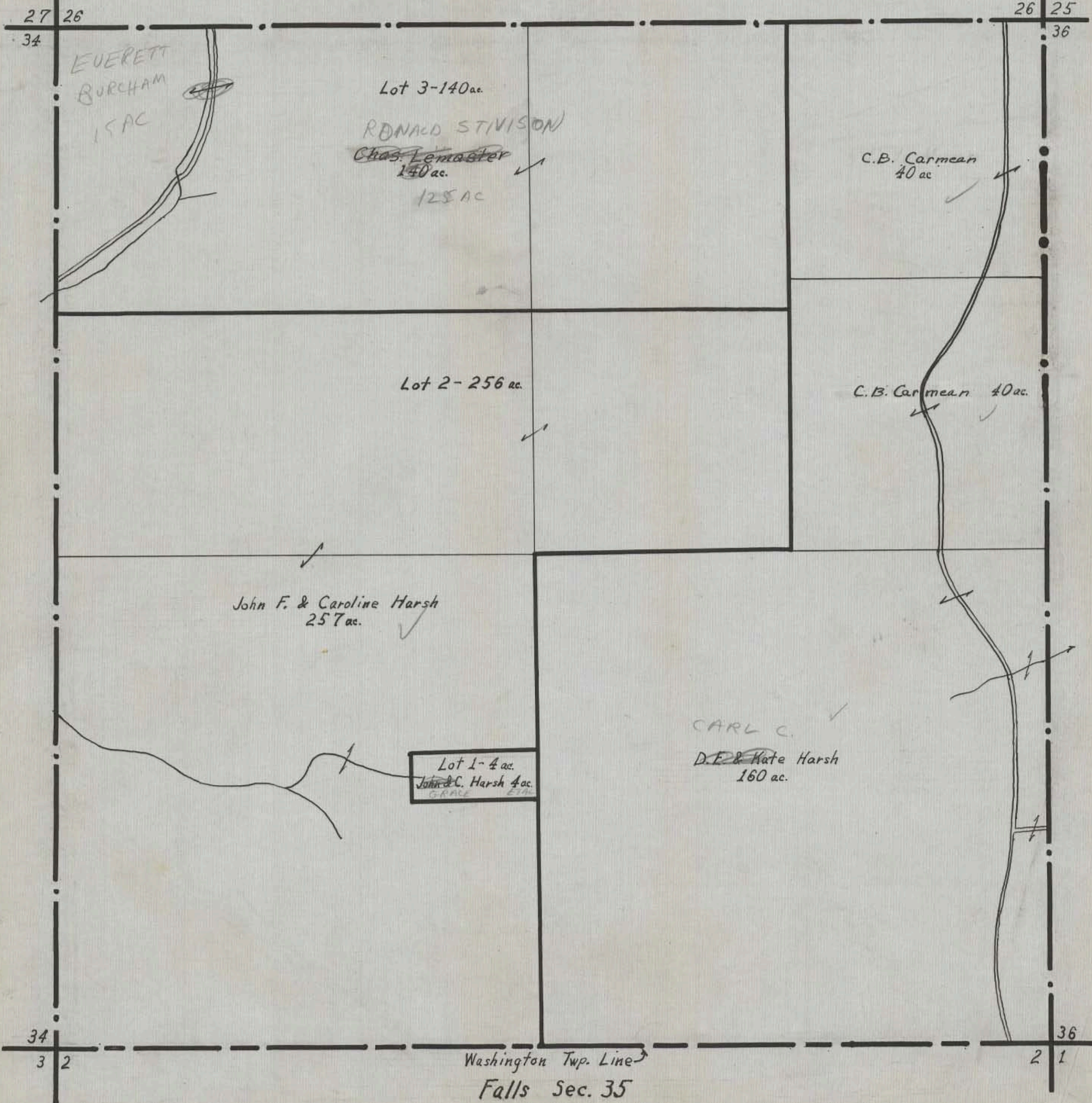
35
3 2

Washington Twp. Line
Falls Sec. 34

HOCKING COUNTY STATE OHIO

Section 35 Twp. 14 Range 17

Falls Sec. 35



HOCKING COUNTY STATE OHIO

Section 36 Twp 14 Range 17

