



Appalachia Ohio Alliance
Tot. 34.278 Ac.

Lewis & Con
Barbini, Trus
OR284-7
89.28 Ac
NW, NE F
050001450

OR502-360
7.826 Ac.
Frac. 8 Pt..
NW Pt.

OR539-699
5.192 Ac.
NW Pt.
050001320400

BAILEY RD.
113-425, 17.68 Ac. (Sec. 22 & 23)



BAILEY SUB.
- Lots 1-5
- Plat Cab. 2, Pg. 27

anklin
-518
Ac.
0101

OR110-461,
OR113-266
16.05 Ac.
(CT)

050001320300

OR129-818
4.31 Ac.
050001320900

Lot 5

N. Eric Rowland
OR162-507
1.84 Ac.
050001320600

Michele Flanery
OR427-873
050001320700

OR162-507
050001320500

OR222-476
1.84 Ac.
050001320800

Lot 3

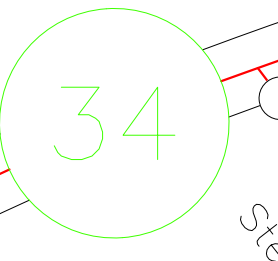
Lot 2

Lot 1

050001576000

bridge
s, LTD
320100

RD.



VISTA

Lot 4

Lot 9

Lot 7

Douglas & Shellee
Roberts
OR411-845

Lindsay Kilbarger &
Mitchell Harwood
OR486-8
1.84 Ac.
050001320210

William & Sandra
Mauck
OR392-644

1.84 Ac.
050001320213

.34 Ac.
C.J. W-396
113-528

16.60 Ac.
Frac. 4 Pt.

Helen Manuel c.

Lot 3
Robert &
OR2

Harold & Phr
Summer
OR140-275
050001

Stephen & Kathryn
Good
OR112-487
1.84 Ac.
050001320205

73-153
305.14'
Ac.

273.29'
273.29'
100.00'

110.10'

436.99'

482.76'

490.00'

490.00'

490.00'

490.00'

490.00'

490.00'

490.00'

490.00'

490.00'

490.00'

490.00'

490.00'

490.00'

490.00'

490.00'

490.00'

490.00'

490.00'

39.76'

253.59'

558.28'

161.55'

161.55'

395.98'

101.95'

192.30'

104.97'

128.37'

171.96'

447.24'

4.172'

49.49'

81.66'

264.93'

476.94'

293.33'

94.56'

168.71'

171.78'

180.00'

107.93'

434.90'

99.99'

180.00'

171.78'

447.24'

26.25'

26.25'

273.29'

273.29'

273.29'

295.85'

50.06'

92.15'

139.46'

164.16'

164.16'

60.33'

164.16'

164.16'

164.16'

164.16'

164.16'

164.16'

164.16'

164.16'

164.16'

164.16'

164.16'

164.16'

164.16'

164.16'