3/29/2023 10:16:28 AM, 1:400, Not intended For any legal use Pic

LOGAN CITY 01

SCALE 1"=50'

Larry Dean &
Diane Marie Mason
OR734-758
11.25 Ac.

Out-Lot 1 Pt.
020003110000

The Board of Commissioners
of Hocking County, Ohio
OR621-959
Tot. 0.9762 Ac.

0.758 Ac.
(CT)
020003120000
Out-Lot 1 Pt.

0.2182 Ac. * (CT)
040026860100

Trustees Of The Diocese
Of Southern Ohio
105-7
1.30 Ac. * (Calc.)
040026860000

Board of
Hocking County
Commissioners
OR161-552
1.2618 Ac.
040026886106

Rebecca Waters
OR439-156
3.28 Ac.

Corporation Limit

741.88'

630.9'

232.28'

305.57'

177.65'

199.05'

109.74'

72.89'

154.60'

106.43'

457.98'

227.67'

127.28'

134.4'

56.56'

54.11'

ST.RT. 664

Approx. West Edge of Pavement

-C.H. Bell & C.F. Scholl-

FOURTH AVE. -1300-

THIRD AVE. -1400-

CHURCH AVE. -1400-

BETTY ST. -1300-

HUNTER ST. -1400-

RIFF AVE. -1300-

-Springdale Allot.-

-Frac. Lots-

Vacated C0-56-2001 OR209-633

Misc-04-153

Misc-04-453

C0-38-1977

C0-38-1985, Misc-04-151

C0-22-1963

Dead-Line Strip

Section Line

87-275

104-366

Frac. Lot 11 Pt.
040000280000

Out-Lot 1 Pt.
020003110000

Hocking Canal Pt.
Frac. Lot 11 Pt.
040026730100

Hocking Canal Pt.
Frac. Lot 11 Pt.
040026690000

Hocking Canal Pt.
Frac. Lot 11 Pt.
040026690100

Hocking Canal Pt.

0.4634 Ac.

Hocking Valley Community
Hospital Memorial Fund, Inc.
OR618-191
0.844 Ac.

West Hunter
Properties, LTD
OR302-57
0.37879 Ac.

0.9718 Ac.

Terraza 7, LLC
OR696-275
1.453 Ac.
Frac. Lot 9 Pt.,
Frac. Lot 11 Pt. &
Canal Pt.
040026760100

0.0865 Ac.
Hocking Canal Pt.

2165.63 sq.ft.
(0.0497 Ac.)
Hocking
Canal Pt.

0.1030 Ac.

The Dwight Conaway
Family Trust

CVS Logan 3454, LLC
OR212-668
0.5785 Ac.

OR91-35
0.4405 Ac. City Of Logan
Tot. 0.45 Ac.
040026886200

OR88-626
0.0106 Ac.
040026886105

7 Pt.
0101

R533-838
5154 Ac.

John N. & Deborah L. Angle
208-223
(T.O.D. OR742-458)

Albert M. & Nancy E. Poling
OR740-30 OR740-216)
(T.O.D. OR740-216)

Albert & Nancy Poling
OR300-352 OR740-216)
(T.O.D. OR740-216)

Troy Romine
OR419-345, 349

Norman & Gwendolyn Bolton
OR4-362

Stanley Sr. & Judy Edwards
OR447-470

Hocking Metropolitan Housing
OR38-894

Frederick Darby & Carol Marie Huffman
OR643-860

Christian Sikorski &
Madison Carter
OR708-664

Scott & Victoria Spears
OR595-23

Mary Frances Sigler
OR679-648
193-831

Robert & Susie Hall
156-743*

Rebecca Waters
OR439-156*

Lori J. Corby Wolfe
OR670-94
OR145-797*

3-Shaw, Inc.
OR20-387

Gwen M. Harmon
OR706-332

Larry & Anita
Sterling, Trustees
OR254-450

Kenneth E. & Thelma J. Farmer,
Trustees
OR644-706

Stanley E. & Judy K.
Edwards
OR693-943

Diane Sargent
OR530-116
(T.O.D. 530-855)

Noralee Getz
OR353-191
(T.O.D. OR737-579)

Rose M. Arthur &
Christopher A. Hedges
OR719-603

Nicholas Kost
OR626-129

Daubenmire Properties LLC
OR590-517
(Term. L.E. OR660-257)

Karen Martin
OR458-261

Hocking County
Commissioners
210-796

Hocking County Health
Department
OR729-226

Douglas F. Robers
OR632-19

Aaron Pletcher
OR625-613

Marie Brown
OR481-494

Sandra Hunt
OR561-112

OR567-195, (T.O.D. OR680-997)

OR567-195, (T.O.D. OR680-997)

OR567-195, (T.O.D. OR680-997)

Georgia Miller
OR577-671
(T.O.D. OR680-995)

Joseph & Kathy Freeman
OR489-897

David & Kathleen Ellis
219-301

Shepherd of the Valley
Church of the United
Brethren in Christ
OR411-493

Jeremy R. & Kandy
Griffin
OR648-840

Melanie French
OR356-931

Joyna McCauley
OR708-780

Curtis M. & Cindy Sue
Scaparotti

OR727-718

Faith Freewill
Baptist Church

194-32

Roberta Freeman
OR422-253
(T.O.D. OR669-297)

Don Rojo, LLC
OR735-937

The Biggs Group Limited LLC
OR335-504,
OR335-501

Kirby L. & Diana L. Fickel
OR577-514

Karla A. Good
OR647-881

Robert D. Vorhees
OR591-574

Pamela A. Toole
OR262-118, OR700-822,
(T.O.D. OR700-825)

Daniel Lavely Jr.
OR663-771

Richard R. & Co-Trustees
Jeanette L. Johnson,
OR735-111

Carol Starner
OR12-108

Shawn Boley
OR667-183

Douglas & Kathleen Huston
OR75-151

Brenda A. Berry
OR659-736

David & Donna
Williamson, Trustees
OR179-298

Dalton Nicholas Vecchiarelli
OR715-879

Jeffrey & Rhonda Yates
OR209-352

Raymond Myers
OR357-81

Kenny Ray Malinowski
OR515-321, 217-347

Roberta Freeman
OR422-253
(T.O.D. OR669-297)

Virginia Kay Dearing
OR737-242

United Brethren
Church, Trustees
106-120,122-123

Jared & Andrea Solt
OR281-283

Danielle L. Arnett-Chandler
OR746-398

William & Peggy
Roach
OR288-623

Irvin Ronald & Barbara Ann
Frazure
OR677-786

Gregory, Gilbert & Garen Inboden,
Gretchen Gonzalez
OR732-281

Covin A. Doyle
OR669-311

Robert Weltzheimer, Trustee
OR496-505

Micah Rosier & Kerry Smith
OR671-731

Shawn M. & Eugene W. Covey
OR706-127

Smith & Taylor
Enterprises, LLC
OR606-276

Crabtree Family
Real Estate, LLC
OR635-496

Crabtree Family Real Estate, LLC
OR611-76

Speedway Superamerica, LLC
OR112-579

LOGAN CITY 02

SCALE 1"=50'

LOGAN CITY 02

SCALE 1"=50'

6.1311 Ac.
040000610100

Courtney Spatar
OR482-353
845

Kyle Walker
OR734-18842

Lot 24
040024880000

Lot 25
040024890000

G. Drew Rolston
OR738-353,
(T.O.D. OR738-637)
841

Lot 23
040024870000

Lot 26
040024900000

Evelyn Kay Wilson
OR746-925,
OR444-83
(T.O.D. OR746-927)

John & Lee Ann
Helber
OR153-74

Lot 22
040024860000

Megan & Bradley Beatty
OR552-228

Lawrence & Susan
Hoffmann
OR131-638
814

Myron & Rebecca
Dennis
OR524-349
802

Amanda Jane Gonzalez
& Joshua Eric
Gonzalez-Inboden
OR695-795
790

Cheryl Geary
OR738-217
782

Lot 27
040024910000

Lot 28
040024920000

Lot 29
040024930000

Lot 9
040024730000

Lot 10
040024740000

David R. & Patricia A. Snipes
207-286
(T.O.D. OR725-59)
776

Lot 21
040024850000

819

Andrew & Laura Howard
OR513-48

817

Howard Keith Myers
& Jenifer Myers
OR702-237

Andrew A. & Tammy S.
Thompson
OR627-479
793

Joseph & Jo Ann
Murtha
OR729-8

Jason M. & Amy
Helferich
OR714-277

Lot 11
040024750000

Andrew Perry &
Lindsey Dalton
OR339-926
772

Lot 20
040024840000

Lot 19
040024830000

040024820000

Lot 18

Lot 8
040024720000

040024710000

Lot 7

Stephanie Lynn Robinson
OR622-760
768

Lot 12
040024760000

Michael J. & Mary Kay
Walsh
OR649-92
789

John & Sara Bare
OR698-946

Donna E. & Brian R. Corsi
OR728-905

040024770000

Lot 13

040024360000

Lot 7 Pt.

040024700000

Lot 6

040024370000

Lot 8 Pt.

Mary J. Henniger
OR551-835
756

Christopher & Amy Markin
OR407-754 *

Mark L. & Michele L.
Masteller
OR725-724

Susan Kay Stoltz,
Trustee
OR599-446

040024780000

Lot 14

Christopher J. &
Susan L. Schultz
OR687-501
748

040024350000

Lot 6 Pt.

040024380000

Lot 9 Pt.

040024690000

Lot 5

Miles Joseph & Anna
Reichling
OR705-479
765

Bernard & Vicki Hinton
OR470-411
764

747

040024790000

Lot 15

Alaina N. Daniel &
Zachary T. Bare
OR675-57
740

040024340000

Lot 5 Pt.

040024390000

Lot 10 Pt.

040024680000

Lot 4

Dorathy & William
Miller
OR210-395
751

Eriksen Holdings, LLC
OR711-276

Donald & Billie
Allison
OR372-399

040024800000

Lot 16

John Tansky
OR299-424
732

040024330000

Lot 4 Pt.

040024400000

Lot 11 Pt.

040024670000

Lot 3

Annette Tucker
OR290-824,
211-572 *

Lawrence P. Haren &
Stephanie A. Patton
OR581-825

Devin B. & Carrie M. Alford
OR672-645

040024810000

Lot 17

Eli B. & Jessica C.
Burchfield
OR603-765
720

040024320000

Lot 3 Pt.

040024410000

Lot 12 Pt.

040024660000

Lot 2

William N. & Mary E.
Helber, Co-Trustees
OR658-825
736

Ruth Watts
OR426-675,
OR167-262

Frac. Lot 9,21 Pts.
040024640000

Kimberly
OR64

040024420000

Lot 13

John Matuszkiewicz
(Matthews)
OR442-301

.2066 Ac.

Robert & Tanna Sigler
OR439-114

040024310000

Lot 2 Pt.

Michael A. & Trena K.
Recker
OR624-221

040024650000

Lot 1

040024620000

Frac. Lot 21 Pt.

Frac. Lot 9,21 Pts.
040024630000

.016 Ac.

Charles & Debra Keller
OR568-489
704

Eli Hacker &
Chantelle Mundy
OR728-79

040024430000

Lot 14

040024610000

Andrew Nixon
OR680-559

Frac. Lot 9,21 Pts.
040024600000

040024300000

Lot 1 Pt.

Timothy & Catherine
Holloway
184-930
666

040024550000

Lot 1424

Aaron J. & Tabbitha M.
Prentice
OR605-911
709

John & Nancy Wallace
OR563-561
0.30 Ac.

0.24 Ac.
(Calc.)

Sherry R. Fullerton
OR578-654
640

040024540000

Lot 1423

Lot 15 Pt.
040024450000

Stanley S. Tansky, Trustee
OR579-724

Leroy & Marilyn Hermann
194-1

040024530000

Lot 1422

Jane Brown
OR113-695,
OR11-757,
195-83,
(T.O.D. OR741-976)
1.30 Ac. (Calc)*

0.2158 Ac.

0.0258 Ac.

0.117 Ac.

Amy Weiland
OR625-688

Ernest Norris
OR429-783
(T.O.D. OR432-670)
0.203 Ac.

0.26 Ac. (Calc.)

040024520000

Lot 1421

Bo P. & Chelsey Bell
OR358-201
602

040024510000

Lot 1420

Martin F. A. Hammar
OR714-404,
OR733-207
4.331 Ac. (Calc.)

Corporation Limit

SCALE 1"=50'

LOGAN CITY 03

-North Hills #2-
-North Hills #2 Add.-
-Ricketts Allot. - Plat Cabinet 1, Pg. 4A -
-Glenwood Allot.-
-North Hills Add.-
-Glenview Heights Sub.-
-Frank P. Martin's Add. to Glenview Heights-

WOOD ST.
DRIVE
GLENWOOD
JENNISON
TR-1096 (Class X)
TR-441 (Class X)
TR-447 (Class X)
TR-449 (Class X)
-800-
-850-
-900-
-750-
-700-
-600-

LOGAN CITY 04

SCALE 1"=50'

LOGAN CITY 04

SCALE 1"=50'

SCALE 1"=50'

LOGAN CITY 05

SCALE 1"=50'

LOGAN CITY 05

SCALE 1"=50'

LOGAN CITY 06

HUNTER ST.

BETTY RIFFE

~1400~ ~1300~ ~1200~ ~100~

~C.H. Bell & C.F. Scholl~

~Springdale Allot.~

~Glenova Add.~

~J.W. McBroom Allot.~

~Frac. Lots~

Section Line

Dead-Line Strip

87-275

Owner
Frac.
Canal Pt.

*Ruth Shatz
122-327
Owner*
* No Parcel *

0.4634 Ac.

Hocking Valley Community Hospital Memorial Fund, Inc.
OR618-191
0.844 Ac.

West Hunter Properties, LTD
OR302-57
0.37879 Ac.

0.9718 Ac.

Terraza 7, LLC
OR696-275
1.453 Ac.
Frac. Lot 9 Pt., Frac. Lot 11 Pt. & Canal Pt.
040026760100

0.0865 Ac.
Hocking Canal Pt.

2165.63 sq.ft. (0.0497 Ac.)
Hocking Canal Pt.

Scott & L. Renee Harden
OR554-406*
0.7203 Ac.

7754.56 sq.ft. (0.17802 Ac.) by deed
15029.59 sq.ft. (0.3450 Ac.) Calculated

0.77 Ac.

0.30 Ac.

The Dwight Conaway Family Trust
OR213-564*

0.573 Ac.

Jeremy T. & Stephanie F. Brady
OR720-62

Charles & Naomi King, Trustees
OR203-532

Sech-Kar Holdings, LLC
OR595-170
0.5151 Ac.

& K Car Wash, LLC
OR730-803

OR244-953
0.2394 Ac. *
Lots 5, 6

Canal Pt.*

Robert D. & Lisa M. Dillon
OR710-858
3.221 Ac.
Frac. Lot 9 & 11 Pt., Hocking Canal Pt., Lot 1302, 1303, 1305, & 1309
040026760000

Frederick & Sally Weghorst, Trustees
OR59-177
Tot. 6.49691 Ac.

5.5251 Ac. *

Leroy Scribner, Jr.
(T.O.D. OR484-570)
161-557
4.0297 Ac.

Clark W. Sheets Jr. & Cathy L. Sheets
OR640-319
3.90 Ac.
040026760000

Corporation Limit

Hocking River

RAILROAD

Frac. Lot 11 Pt. 040026720000

Frac. Lot 11 Pt. 040026780000

Frac. Lot 13 Pt. 040000500000

Frac. Lot 13 Pt. 040000518000

Frac. Lot 13 Pt. 040000530000

Frac. Lot 9 Pt. 040026790000

Hocking Canal Pt. Frac. Lot 11 Pt. 040026690000

Hocking Canal Pt. Frac. Lot 11 Pt. 040026730100

Hocking Canal Pt. Frac. Lot 11 Pt. 040026680100

Hocking Canal Pt. Frac. Lot 11 Pt. 040026700000

Hocking Canal Pt. Frac. Lot 11 Pt. 040026730000

Frac. Lot 13 Pt. 040000520000

Frac. Lot 13 Pt. 040000500000

Frac. Lot 13 Pt. 040000518000

Frac. Lot 13 Pt. 040000530000

Frac. Lot 13 Pt. 040000500000

Frac. Lot 13 Pt. 040000500000

Frac. Lot 9 Pt. 040026790000

Frac. Lot 9 Pt. 040026760000

040026790000

Vacated

Lot 9 Lot 10 Lot 11 Lot 12 Lot 13 Lot 14 Lot 15 Lot 16

Tonya L. Beck OR738-688

Harden Agr. Lime & Reclamation Services, Inc. & OR629-803

Jacqueline L. Schrader OR617-97

Jacqueline Leach OR617-426

NORTH (CROSS X NORTH OF HOMER ST.)

Clark W. S
Cathy
OR64
27.4
Frac.
040000

SCALE 1"=50'

LOGAN CITY 06

SCALE 1"=50'
LOGAN CITY 07
HUNTER ST.
WELDY AVE.
WASHINGTON
LINCOLN
SHORT AVE.
MOTHERWELL AVE.
HOCKING
FRONT ST.
FRONT
(FKA Rochester Ave.)
WEST
MILLER
IRON
Corporation Limit
Clark W. Sheets Jr. &
Cathy L. Sheets
OR640-319
27.42 Ac.
Frac. 14 Pt.
020003650000
Charles & Naomi
King, Trustees
OR203-532
Christopher &
Joyce Baker
OR165-33
0.46 Ac.
Good Brothers
Company LLC
OR688-702
F.O. Davey
55-100*
1.48 Ac.
(Calc.)
Auto Zone, Inc.
OR74-22, 24 *
James Jr. & Mary Cole, Trustees
OR91-547,
0.965 Ac.
James Cole Jr.
178-349
0.33 Ac.
David Fox
OR595-373, 378
Jay & Melissa Poli
OR144-283
Washington
Enterprises V LLC
OR668-207
Evelyn Mallory
OR540-614
Gary McLain
OR540-611
James H. &
Anita M. Phillips
OR677-437
Valerie Daubenmire
(Daubenmier)
OR428-209,
OR80-686, 687
Karl & Amy McQuaide
OR612-570
4,245.60 Sq. Ft.
Wesley C. Melfe
OR734-117
Certified Oil Co.
145-736
Brenda Yates
197-605 *
215-676
Atomic Credit Union, Inc.
OR603-95
Roberta Freeman
OR422-253*
(T.O.D. OR669-297)
Brad & Richelle M. Warr
OR624-289 2/3 Int.
Crystal Lynn Strawser
OR713-566 1/3 Int.
Eli & Cheryl Lynne
Sumner
OR607-679
Connie S. Van Sickle
OR567-1,
OR688-905
(T.O.D. OR567-3)
Loyd & Diane Barnhart
OR84-728
OR440-309
Jacob C. Barnes
OR626-906
Buckeye Granite Plus, LLC
OR672-181
Donald & Robert Miller
OR490-798
Charles Bryant Jr.
OR278-695,
OR345-298
(T.O.D. OR630-493)
OR277-235,
OR345-298
(T.O.D. OR630-493)
Stanley & Judy Edwards
209-591
210-920
Dannie M. Devol, II &
Jane Ann Fuller,
Co-Trustees
OR725-20 *
Vicki Devol
OR194-783 *
Roger K. Shaw
OR725-516
Eric
Zortman
Albert E. Chaffin
OR635-929
0.1618 Ac.
Connie S. Van Sickle
OR688-905,
OR221-333, 135
(T.O.D. OR567-3)
Greg Peppers
OR256-392
Beverly Peppers
214-842
Steven N. & Angela M.
Thompson
OR660-622
Karon Fisher
OR147-295
Karon Fisher
OR222-429
Kevin E. Farmer
OR655-587
Susie Pittman
199-186,
92-200, 196-692
Janet Fisher
OR429-647,
OR111-662,
139-495
Paula Holcomb
OR406-668,
OR387-748,
OR367-990
Loyal Barnhart
OR465-614
George Kelch
47-552*
Anthony & Candy
Jo Krannitz
OR533-555
April J. Winn
OR668-777
Flint Property
Management LLC
OR559-884
City of Logan, Ohio
OR732-285
0.0850 Ac.
DS Robers
Rentals, LLC
OR683-191
0.15 Ac.
Vernon & Linda Rarey
OR472-416
DS Robers Rentals LLC
OR645-146
Jimmy L. Jr. &
Marla G. Rutter
OR611-41
Donna J. Stivison
167-43, OR671-74
Flint Property
Management LLC
OR559-923
Spengler Investments
Group LLC
OR677-102
Jerry Mitchell
OR110-838
Jamie Proctor
OR649-312
(Wanda Lee Anderson, L.E.)
Todd & Lori Cottrill
OR631-686
Shirley Jackson
OR205-781,
155-223
Amber Taylor
OR711-576
Annette Tucker
OR308-541, 542
Jo Ann Roop
217-340
(Term. L.E. OR196-80)
K3 Leasing, LLC
OR532-353
Clint Kilbarger
OR631-193
Bradley W. Saunders
Rentals, LTD.
OR593-88
*R/W Released to City Deed Volume O-309
-Logan Iron Co.-
-Thomas Worthington's Add-
-Churchill, Little & Bishop's Add-
-VPB1 Pg 55-
-S. Weldy Add. Revised-
-Singer Sub.-
-Davey Revised-
-Glenova Add.-
-Culver, Vorhees & Gallaghers-
Vacated Common Pleas Case No. 97-Civ.-217
Vacated CO-41-1964, Misc-03-141
Vacated CO-21-1959
(FKA Hocking Ave.)
2450.25 Sq. Ft.

WES

-Thomas Worthington-

-F. Case-

Lot 177 Pt.

Atomic Credit Union, Inc.
OR603-95

Westminster Place Partnership
OR603-87

-Revised Plat of a Part of F. Case's Addition-

Lot 247 Revised

Lot 248 Revised

Lot 255 Pt.

HUNTER ST.

FURN

Jason Arnett
OR353-517

Lot 258

Lot 246

Lot 245

Jason & Jamie Arnett
OR576-854

Scott A. Dietz
OR648-56

Douglas F. & Shellee A. Robers
OR592-783

Barbara Hinerman
132-733
OR493-357

-F. Case-(Pt. FKA Hunter & Stanberry)

WOO

The Ohio Fuel Gas Co.
105-714
105-715

Lot 262

John & Jacqueline Cox
OR523-85

Tonya S. Bluhm
OR553-6
(T.O.D OR657-701)

OR331-320
(T.O.D OR657-701)

Bluhm Rizer Rentals, LLC
OR377-86

Columbia Gas Transmission Corporation
135-197 (merger)

Lot 263 Pt.

Roger Shaw
195-127

Buckeye Community Services, Inc.
198-14

WARN

HUNTER ST.

-Logan Iron Co.-

FRONT ST. (*FKA West St., Short St. CO-BK04-14, CO-10-1922)

Roger K. Shaw
OR725-516

Eric Zortman
OR623-455

Frederick & Sally Weghorst, Trustees
OR59-177

Mighty Moose Laundry, LLC
OR557-551

MILLER (ONE WAY) PLACE

Albert E. Chaffin
OR635-929
1.1618 Ac.

Connie S. Van Sickle
OR688-905,
OR221-333, 135
(T.O.D. OR567-3)

Richard Goode
OR412-452

Michael L. Boyes
OR667-705

Aaron M. & Kali Jo Mason
OR738-370

Jacqeline M. Barnett
OR733-283,
OR180-509

Sheila Frazier
OR739-317, OR743-880,
(T.O.D. OR744-163)

Fairfield Medical Sales Real Estate, LLC
OR486-955
Tot. .305 Ac.

(*NKA Furnace St. CO-04-352, CO-100-1928)

Superior Office Space, LLC
OR685-161

Lori Jean Johnson
OR393-488, OR622-755
(T.O.D. OR636-142)

Lawrence J. Ellinger, Trustee
OR694-712

David & Teresa North
OR576-107

Douglas F. & Shellee A. Robers
OR626-428

DS Robers Rentals, LLC
OR725-395
0.0559 Ac.

Rokeith Enterprises, Inc.
207-479

(ONE WAY)

Vern 123, LLC
OR748-41

Miranda L. & John J. Ingram
OR730-44

Loraine M. Helber
OR613-745

Tot. 0.1176 Ac.

Nicholas & Allison Holt
OR527-555

Merle & Anna Richardson
OR528-190

Christopher & Suzanne Oldham
OR208-489

SECOND (FKA Wood ST.)

Vacated CO-14-1966, Misc-03-180

The Vinton County National Bank of McArthur
OR388-981

Carolyn Sowers
137-699

Terri L. Thompson
OR717-362
0.2303 Ac.

Dallas R. Nestor
OR633-791

Donald D. Lightfoot
OR163-380,
OR223-423
(T.O.D. OR521-602)

Loretta Kyle
OR365-84

AVE.

FRONT (FKA Rochester Ave.)

Albert E. Chaffin
OR635-929
1.1618 Ac.

City of Logan, Ohio
OR732-285
0.4850 Ac.

DS Robers Rentals, LLC
OR683-191
0.15 Ac.

Vernon & Linda Rarey
OR472-416

DS Robers Rentals LLC
OR645-146

KNMT Properties, LLC
OR609-417

912General Maintenance, LLC
OR719-513
OR709-338, 0.0977 Ac.

David Barrell
OR337-72

Douglas Wolfe
OR578-464

Tiffany Werner
OR645-518

Lana & David Graham
(T.O.D. OR287-833
OR622-733)

Canyon K. Stufflebeam
OR715-698

Jacqueline Perry
OR409-943, OR707-148
(T.O.D. OR711-324)

HENRIETTA

R. Daniel Coffill
OR410-784

Larry E. & Lorie L. Ellinger, Managers of Ellinger Rental, LLC
OR655-496

Bryon Lowry
OR678-820

1Groves Properties, LLC
OR746-187

Rock Stall Enterprises, Inc.
OR604-134

Sandra K. Hamm
OR19-808
210-543
(T.O.D. OR727-308)

Vance York
OR419-164
(As Revised)

Robert Miller
OR69-214

Daniel & Heather Wilson
OR214-615

Rebekah & Bryan Starner
OR445-832,
OR416-419

Bryan K. Starner
OR523-666

Tot. 0.1176 Ac.

Tambra (Tammy) D. Murata
OR636-623,
OR512-356

Richard & Garnet Grogg
OR696-413

Richard E. Stevens
OR659-1959,
190-1957,
OR659-1962

Donald & Billie Jo Allison, Trustees
OR466-554

Front N Town LLC
OR657-339

Scott Drummond
OR69-530,
OR69-512

Bryon T. Rauch
OR540-44

New Leaf Landscape and Construction LLC
OR730-988

Chestnut 122, LLC
OR673-805

SECOND AVE.

Flint Property Management LLC
OR560-110

Cynthia Stamper
OR669-83

Betty Wyzykowski
OR362-79

Joshua C. Martin
OR726-48

Bryon Rauch
OR736-761

Lawrence Ellinger, Trustee
OR388-28

Austin D. Lawson
OR703-230

Karla Rosa
OR545-732

Lillian & Laura Stidham
OR548-513

912Rentals, LLC
OR734-229

Dennis A. & Diane L. Krasnosky
OR324-536
(T.O.D. OR714-253)

Flint Property Management LLC
OR560-619

Steven & Stacey Goss
OR554-971

912General Maintenance, LLC
OR713-291

Josh Martin
OR430-522

City of Logan
OR182-846

ProColor Painting LLC
OR711-2886

Vinton County Housing Development Corporation
OR718-282

OD Rentals LLC
OR742-492

Gallagher & Friesner's Add.

Grada, LTD.
OR670-954

S.E. Ohio Property Management, LLC
OR682-637

Charles Layton
OR436-712

Corry Kinebriel
OR473-82, 3794,129 Sq. Ft.

Rick & Tara Carpenter
OR571-32

Betty Unger & Judy Patton
OR571-32

Living the Dream Cabins, LLC
OR718-136

Fuller Brothers LLC
OR724-284

Delmar E. & Linda L. Columber
OR592-686

Keith & Elizabeth Summers

Ed Green
OR4

(FKA Rempel Ave., CO-BK1911-149)

Carol Ann Tucker
OR711-542

Amber Taylor
OR711-576

Spengler Investments Group LLC
OR677-102

Spengler Investments Group LLC
OR677-102

-Culver, Vorhees & Gallaghers Rev-

HOCKING

Lisa J. Jones
OR703-417

Matthew R. Rutter & Tiffany Roley
OR599-272

Michael O'Hara
OR561-313

Tiffany N. Branson
OR745-472

Bradley W. Saunders Rentals, LTD.
OR593-88

Vacated CO-91-1941, CO-BK1933-271, CO-BK1409-1036

Gallaghers-

MOTHERWELL

FRIESNER

Ronald & Sandra Conner
132-427

Karla Marlene Sunderlin
OR709-501

AA Rental of Logan, LLC
OR654-510

Gary Haybron, Jr.
OR487-454

Laura N. Bower
OR712-210

James & Dolores Moore
OR399-855

Nancy Smitley
OR443-662,
OR91-662

Charles & Nancy Hopkins
OR474-835

Joshua J. Gortney
OR660-918

Randy Cook
OR214-58

Dennis A. & Diane L. Krasnosky
(T.O.D. OR714-251)
OR714-250

Sean & Melissa Souders
OR449-412

Fairfield Medical Sales Real Estate, LLC
OR530-453

1Groves Properties, LLC
OR746-28

Carrie Joanne & Justin Marler
OR672-262

Vernon & Linda Rarey
OR506-977

Tyler Johnson
OR743-654

-Culver, Vorhees & Gallaghers-

ST.

Jerold & Kathy Weaver
OR82-476

Gloria Paige Waltz
OR703-117

Charles Starr
OR526-473,
193-59

Rock Stall Enterprises, Inc.
OR604-863

Tenne L. Hembree
OR654-756
.10 Ac.

Margaret M. Krannitz
OR597-561,
OR156-241

Charles P. & Nancy Hopkins
OR167-917
199-548

OR694-455

OR177-766

OR241-703

Debrah Robinette
OR389-732

Hocking Metropolitan Housing Authority
OR641-442

Carl Sterling
OR488-820

Wells Fargo Bank, N.A.
OR742-465

Michael V. & Ava Lee Mowery
OR725-672

Christopher & Mark Arnold
OR356-227

OD Rentals, LLC
OR743-47

The Fishing Dragonfly, LLC
OR545-336,340

Joshua J. Martin
OR711-576

Amber Taylor
OR711-542

Tucker
OR711-542

Lot 871

Lot 872

Lot 870

Lot 869

Lot 868

Lot 867

Lot 866

Lot 865

Lot 864

Lot 863

Lot 862

Lot 861

Lot 860

Lot 859

Lot 858

Lot 857

Lot 856

Lot 855

Lot 854

Lot 853

Lot 852

Lot 851

Lot 850

Lot 849

Lot 848

Lot 847

Lot 846

Lot 845

Lot 844

Lot 843

Lot 842

Lot 841

Lot 840

Lot 839

Lot 838

Lot 837

Lot 836

Lot 835

Lot 834

Lot 833

Lot 832

Lot 831

Lot 830

Lot 829

Lot 828

Lot 827

Lot 826

Lot 825

Lot 824

Lot 823

Lot 822

Lot 821

Lot 820

Lot 819

Lot 818

Lot 817

Lot 816

Lot 815

Lot 814

Lot 813

Lot 812

Lot 811

Lot 810

Lot 809

Lot 808

Lot 807

Lot 806

Lot 805

Lot 804

Lot 803

Lot 802

Lot 801

Lot 800

K3 Leasing, LLC
OR532-353

Sec. 11
Sec. 14

APPROX. SEC. LINE

SCALE 1"=50'

LOGAN CITY 08

Corporation

James E. & Anthony L. Kilbarger
OR112-19
0.965 Ac.

Frac. Lot 13 Pt.
040001840000

R.K. Shaw, Ltd
OR178-722
1.70 Ac.

Byzatine, Inc.
OR142-913
1.90 Ac.

Karen Osborne
OR699-42
(T.O.D. OR746-469)

Helen Bu
OR211-3
218-35
(T.O.D. OR56

Deborah Lap
OR492-112

SCALE 1"=50'

LOGAN CITY 08

SCALE 1"=50'
LOGAN CITY 09
Corporation Limit
SEE S
WARNER AVE.
WEST GROGAN AVE.
WEST JENNISON AVE.
WEST ANGLE AVE.
POPLAR ST.
NORTH ST. (ONE WAY)
(FKA CANAL ST. CO-BK04-09, CO-05-1922)
-Glenview Heights Sub.-
-Glenview Heights Add. Revised-
-Frank P. Martin's Add. to Glenview Heights-
-F. P. Martins Sub.-
-Magdich-Ritchey Add.-
-Pond's Second Add.-
-Pond's Add.-
-North Hills-
Stephanie Lynn Robinson OR622-760
Mary J. Henniger OR551-835
Christopher J. & Susan L. Schultz OR687-501
Alaina N. Daniel & Zachary T. Bare OR675-57
John Tansky OR299-424
Eli B. & Jessica C. Burchfield OR603-765
Robert & Tanna Sigler OR439-114
Charles & Debra Keller OR568-489
Adam & Cori Strickland OR499-270
Patrick Lightfoot OR183-226
Donald L. & Bonnie R. Thompson OR624-287 (T.O.D. OR630-646)
Ron & Marcie Janey OR568-492
Michael & Nancy Comstock OR402-465
Candy J. Kemmerer OR687-563 (T.O.D. OR687-567)
Dustin Lee & Miranda Brown OR668-912
Kimberly M. Cherry OR645-616
Kenneth & Racheal Davies OR562-939
Keri L. Wilson OR525-1
Mark & Jane Weiland 194-560
Virgil Spencer OR458-751, 209-163
Angelika Stump OR268-596
(T.O.D. OR425-861)
Elizabeth & Monte Amnah 200-729
Valerie Crossin OR414-540, OR342-617, OR629-558
Paradise 4U Properties, Ltd OR633-329
Jeffrey R. Karmosay OR635-681
Eric M. & Gina M. Wilson OR580-539
Nick III & Michele Maniskas OR73-537
Jeffrey N. North 216-763 (T.O.D. OR650-898)
Elliot M. Hembree OR714-222
OR75-194
219-832
John & Shelley Ruff 219-832
198-403
Keri & Jeffrey L. Jr. Murphy OR732-113
Janie Wolfe OR538-692
William Joseph Dalton OR89-54 (Term. L.E. OR645-978)
David & Charlotte Blair OR548-524 (T.O.D. OR671-440)
John Mojzer & Ashley Dalton OR346-728
Ronald Duane Deck & Deborah Kay Deck OR639-154
Roundtown Investments, LLC OR735-998
Kevin Mills OR474-772
Anthony R. Skaggs OR727-477
City of Logan OR108-736, 737
Timothy & Catherine Holloway 184-930
Sherry R. Fullerton OR578-654
Leroy & Marilyn Hermann 194-1
Bo P. & Chelsey Bell OR358-201
Gene & Debra Klinger 212-51
Rebecca F. Figgins OR571-864, OR69-124 (T.O.D. OR571-867)
K. Scott Davies OR480-376
Willard III & Sheri Wernet, OR248-589
Richard Decker OR629-929
James & Joan Bartow 151-131
Craig & Alicia Frasure OR301-252
Judith Woolery OR106-816
Harley & Mary Howdyshell OR3-85
Harold Sinnott OR395-336
Donna Howard OR587-964
Thomas J. & Beth A. Kluding OR639-886
Ronald & Marcie Janey OR536-756 (T.O.D. OR536-762)
Raina Michelle Hantzsche & Robert Neil Stine OR733-871
Casey Holloway OR577-835
Joe B. & Georgian A. Sharb 217-385 (T.O.D. OR726-258)
Megan J. Reed OR640-936
Keri M. Parker, Trustee OR683-84
Sydney K. Kilbarger OR644-91
April Harrison 219-10 (T.O.D. OR734-16)
Angela L. Souders OR645-957
Tony Cosper OR180-447
Emily J. & Marc A. Wray OR726-260
Zach & Heather Westenbarger OR713-913
Polly Westenbarger OR86-751, 217-401
Ernest & Bonnie Ruff 188-510
Eric & Angela Malone OR521-294
Scott Whalen OR340-262, OR219-173
Joseph Donald Duffy & Paul Wendell Duffy III OR682-110*
Christine Risch OR89-58 * (Ed & Maxine Dolten, L.E.)
Samuel Reed OR484-957
David W. & Brandy L. Edgell, OR604-855
Leslie D. Robertson OR607-379
Ryan M. Wykle OR661-1
Nathan E. Zaayer OR617-127
Ron & Marcie Janey OR608-225
Judith Fisk OR111-218, 192-530, (T.O.D. OR734-669)
Susan Karns OR427-5
Anita & John Shannon OR146-569
Catherine Weiland OR340-170, 212-206, Term L.E. OR538-352 (T.O.D. OR538-355)
Ralph E. & Debra OR726-32
Larry E. & Lorie L. Ellinger, Managers of Ellinger Rental, LLC, OR653-496
Michael Jr. & Shana OR241-313
Dona Alba OR641-98
Jean A. Cruise OR696-976, OR151-28, (T.O.D. OR628-290)*
Chad & Jennifer Hall OR396-942
Jean Ann Black OR739-645 OR530-210
Michael & Larilyn Short OR542-55
Kevin M. Krial OR622-433
Daubenmire Properties LLC OR590-520
William N. & Mary E. Helber, Co-Trustees OR658-828
OR568-843 OR568-847
Josue Magdich-Ritchey, Trustee OR568-843 Fallon Magdich-Ritchey, Trustee OR568-847
OR620-1
Nichols T. Pompey & Sharon E. Sabillon-Pompey OR705-409
Jeremy May OR535-529
Harry M. & Susan L. Robison OR660-496 (T.O.D. OR660-497)
Keith & Cheryl Stilwell OR474-177
Donna L. Mock, Trustee OR699-409
Keith O'Rourke OR526-313, OR139-584
Angela & Robert Benham, Jozee McGrath OR716-248
Stephen E. & Joan M. Engle OR650-791 (T.O.D. OR650-793)
Donna Seager OR243-52
Jason & Milissa Bond OR358-548
Nathan P. Stohs OR624-619
Jeffrey & Christina Maguire OR227-770
James Henderly & Ashley Dunkle OR728-150
Fred Hawk OR118-831, 833
John N. & Amy J. McGuire OR551-814
Keith & Rachel Leffler OR238-723 (T.O.D. OR563-46)
Billy & Donna Fickel OR182-719
James & Colleen Roush OR121-679
Andrew Inboden & Brenda Chesser OR437-34
Marjorie A. Kilbarger Trustee OR604-529
Stephen & Cheryl Proctor 200-613
Virginia Roberts OR383-300
Kathryn Hartman & Kathy Conaway OR409-525, OR5-941
Jeffrey C. & Chelsey E. Dietz OR619-386
David & Lori Myers OR157-788
Elizabeth Ann Hoke OR248-822
Gregory & Heather Dickerson OR291-356
Cheryl Gordon OR61-652
Troy A. & Mindy D. Van Bibber OR646-355
Kimm & Lucinda Foltz OR127-362
Floyd & Glenna Miller 208-569
Howard T. & Beverly A. Solt, Trustees OR737-447
Kirstie Ali Meyer OR601-162
Andrew & Lisa Schein OR495-118
Dale & Karen Amyx 205-488
Richard Jr. & Crescent Rooker OR243-149
Damon & Christine Clement OR515-681
Gerald & Lisa Thomas OR145-45
Jayme & Danielle Arnett OR515-393
James & Lacey Manning OR738-39
Danielle Nicole Hearn OR731-147
Donald Lehman OR577-673
Drake OR386-607
Schmitzer
Blythe
Gregory & Rimkus OR146-9
-900- -800- -700- -600- -500- -450- -400- -300- -200-

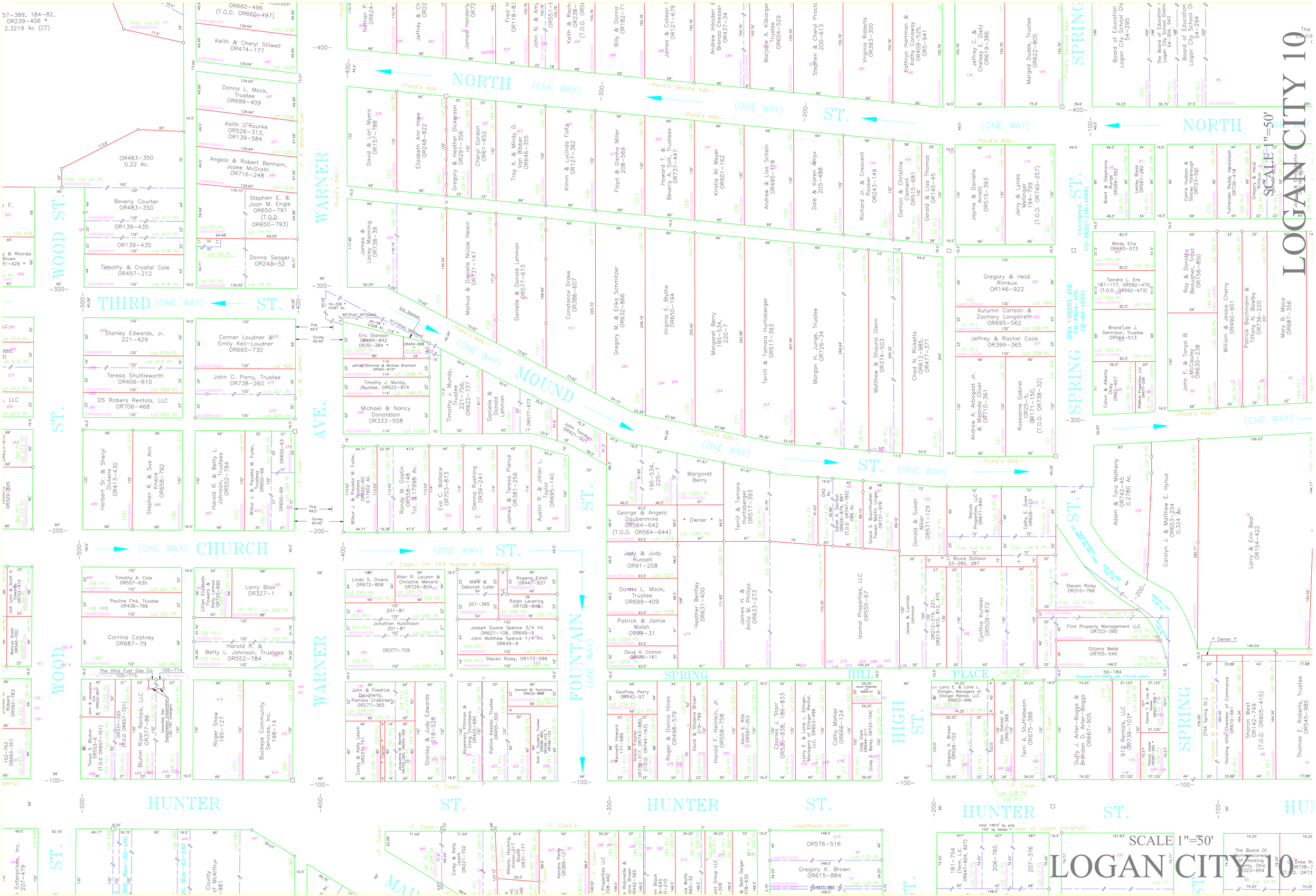

LOGAN CITY 10
SCALE 1"=50'
NORTH ST.
WARNER AVE.
WOOD ST.
THIRD ST.
CHURCH ST.
MOUND ST.
FOUNTAIN ST.
SPRING HILL PLACE
HIGH ST.
HUNTER ST.
SPRING ST.
(ONE WAY)

WOOD
WARNER
FOUNTAIN (ONE WAY)
SPRING
HILL
HIGH ST.
HUNTER ST.
MAIN ST.
SECOND ST. (FKA Wood ST.)
SECOND AVE.
FRIESNER AVE.
(FKA Rempel Ave., CO-BK1911-149)
GALLAGHER AVE.
SECOND ST.
FRONT ST.
WEIS ST.
Pauline Fink, Trustee OR436-766
Corrina Coatney OR687-79
Larry Blair OR327-1
Harold R. & Betty L. Johnson, Trustees OR552-784
The Ohio Fuel Gas Co. 105-715
105-714
John & Jacqueline Cox OR523-851
Tonya S. Bluhm OR553-6 (T.O.D OR657-701)
OR331-320 (T.O.D OR657-701)
Bluhm Rizer Rentals, LLC OR377-86
Columbia Gas Transmission Corporation 135-197 (merger)
Roger Shaw 195-127
Buckeye Community Services, Inc. 198-14
Jonathan Hutchison 201-81
OR377-729
John & Fredrick Dougherty, Pamela Crabtree OR277-365
Corby & Kelly Leach OR537-751
Jacqueline M. Barnett OR733-283, OR293-309
Stanley & Judy Edwards 218-528
Deborah Later 201-365
Ralph Levering OR108-848
Joseph Duane Spence 3/4 Int. OR621-108, OR649-9
John Matthew Spence 1/4 Int. OR649-9
Steven Roley, OR173-596
Rosemary Pittman & Craig Chambers OR425-995
Patrick Kessler, Trustee OR455-300
Hannah M. Sammons OR632-809
Ruth E. Souders, Trustee OR598-483, OR336-272, OR166-153
Donna L. Mock, Trustee OR699-409
Patrick & Jamie Walsh OR99-31
Doug A. Connor OR686-161
Heather Bentley OR631-400
James H. & Anita M. Phillips OR633-273
Izamal Properties, OR555-67
Jesse & Lucinda Johnson
Geoffrey Perry OR142-57
Kenneth Howard 171-689
Sheila Frazier OR739-317, OR743-880, (T.O.D. OR744-163)
Roger & Donna Hines OR498-579
David & Shalene Brown 219-799
Harold F. Heinlein, Jr. OR558-758
Kevin E. Rife OR597-353
Charles J. Starr OR520-838, 186-833
Larry E. & Lorie L. Ellinger, Managers of Ellinger Rental, LLC, OR653-496
Cathy Mohler OR666-124
Cody Clark OR644-211 (Cody E. Bailey, OR723-154)
The Vinton County National Bank of McArthur OR388-981
Vacated CO-14-1966, Misc-03-180
Robert A. & Julie A. Gearhart OR745-227
912General Maintenance, LLC OR714-764
359 W Main St LLC OR690-668
Corby & Kelly Leach OR221-702
Athens, Hocking, Vinton 317 Board OR31-177
Maverick Investment Group LLC OR735-546
Kendra Perry OR389-121
Self-Made Properties LLC OR708-462
Justin Robinette & Stacie Brown OR442-365
Jean Ann Black OR739-645 OR530-210
David Wolfe OR65-32
Maverick Investment Group LLC OR729-328
Bradley & Beth Geiger OR78-630
OR576-516
Gregory K. Brown OR615-884
OR390-342
Carolyn Sowers 137-699
Terri L. Thompson OR717-362 0.2303 Ac.
(Canal Alley) Vacated CO-02-2021 OR700-476
Donald D. Lightfoot OR163-380, OR223-423 (T.O.D. OR521-602)
Dallas R. Nestor OR633-791
Loretta Kyle OR365-84
912General Maintenance, LLC OR716-873
OR147-287
Hocking Valley Feed, Co., LTD. OR97-905
Alicia C. Schein OR662-792, OR620-852
Nathan Seitz OR714-573
Thomas L. Hammer OR564-506 OR396-475 (T.O.D. OR731-232) Sandra R. Wells OR564-739 (T.O.D. OR728-811)
Jeanette L. Stamper OR656-528
OR564-237
Harold Heinlein Jr. 169-552
Robert & Gloria Lewellen, Trustees OR192-144, 0.068 Ac.
David P., Sharlene K. Brown & Gregory K. Brown OR625-558
Gregory Brown OR142-656
*Appropriation CO-BK02-301-1895
Dustin J. Herbert & Megan L. Binkley OR597-174
287.52 sq. ft.
Eye Homes, Inc. OR713-284
Christopher Baker & Joyce OR291-793
James Davis & Wilma Hamilton 142-725 208-369
Ed Green Electric Inc. OR621-984
Scott Drummond OR89-550, OR69-1, OR69-512
New Leaf Landscape and Construction LLC OR730-986
Bryon T. Rauch OR540-44
Tambra (Tammy) D. Murata OR536-623, OR526-356
912 Rentals, LLC OR734-229
Dennis A. & Diane L. Krasnosky OR324-536 (T.O.D. OR714-253)
Flint Property Management LLC OR560-619
Steven & Stacey Goss OR554-971
Gerald & Patrecia Edgar, Trustees OR570-960
Dennis & Anna Morgan OR139-744
Ed Green Electric, Inc. OR452-200
ZLG Properties, LLC OR698-706
Flint Property Management LLC OR560-110
Cynthia Stamper OR668-83
Betty Wyzykowski OR362-79
Lawrence Ellinger, Trustee OR388-28
Austin D. Lawson OR703-230
Joshua C. Martin OR726-48
Bryon Rauch OR736-761
Karla Rosa OR545-732
Lillian & Laura Stidham OR548-513
Josh Martin OR430-522
912General Maintenance, LLC OR713-291
City of Logan OR182-846
ProColor Painting LLC OR711-286
Vinton County Housing Development Corporation OR718-782
OD Rentals LLC OR742-492
Fargo Bank, N.A. OR742-465
Michael V. & Ava Lee Mowery OR723-672
Christpher & Mark Arnold OR356-227
OD Rentals, LLC OR743-47
The Fishing Dragonfly, LLC OR545-338,340
Fuller Brothers, LLC OR724-284
Living the Dream Cabins, LLC OR718-136
Rick & Tara Carpenter, Betty Unger & Judy Patton OR571-32
OR473-82, 3794.129 Sq. Ft.
Charles Layton OR436-712
S.E. Ohio Property Management, LLC OR682-637
Grada, LTD. OR670-954
Ronald & Shelba Bauman, Trustees, OR147-115
Raymond Newman OR689-433
Sheila Frazier OR739-317, OR743-880, (T.O.D. OR744-163)
Don Miller OR35-710
Delmar E. & Linda L. Columber OR592-686
Keith & Elizabeth Summers 190-722
Jordan Fizer OR700-308
Keith Cullison OR334-671, OR205-513
Stephen & Marjorie Mowery OR441-20
Rokeith Enterprises, Inc. OR68-880, 213-378
Shaun North OR720-650
Izamal Properties LLC OR718-494
CC OH Realty LLC OR675-187
Connascend Alternative Logan, LLC OR629-604
Donald E. Sr. & Jo Ann Shahan, Trustees, OR711-879
Justin M. & Mackenzie Robillard OR732-547
City of Logan 76-261
North Line of Canal
Matthew & Shauna Glenn OR702-823
Robert Blackstone, Trustee OR156-303
Timothy Green OR499-478
Brian L. Darst & Julie K. Romine OR694-33
Michael A. Turner OR675-660
Tyler Lebouef OR711-929
OR309-877
Ronald & Elnor Flowers, Trustees OR309-879
Tambra (Tammy) D. Murata OR536-623, OR526-447
Turner Housing LLC OR699-80
Connie S. Van Sickle OR567-1, OR688-905 (T.O.D. OR567-3)
Robert & Sharon Conner OR63-817
Austin Taylor OR672-96
Kenneth & Jeffrey Hamilton, Tanya Lydelle, OR610-721
Diane Henestofel OR443-629, OR227-97
Kathryn (Ruggles) O'Neil OR177-446, OR645-64
Flint Property Management LLC OR722-504
Flint Property Management LLC OR722-504
Dianne Martin OR424-608 (T.O.D. OR605-15)
Blueberry Way, LLC OR586-538
Marvin & Patricia McDaniel OR270-124
Matthew A. & Amy N. Callicoat OR747-122
Time Warner Cable Midwest LLC OR498-196
Shawn Smith OR105-235
Roger Shaw OR498-737
Barry L. & Shirley D. Ricketts OR699-177 (T.O.D. OR699-180)
Julie (Bullock) Bourne OR539-448, OR734-767
Lisa G. Arms OR429-125, OR426-912 (T.O.D. OR747-522)
Leland Bateman & Cindy Scaparotti OR621-561
Sheila Frazier OR739-317, OR743-880, (T.O.D. OR744-161)
213-15, OR410-513 3,616.282 Sq. Ft.
Roger & Kathy Shaw 210-399, OR410-513
-Galligher & Friesner's Add.-
-Rev. Lot 624-
-Butin & Fellows-
-Additional In Lots-
-F. Case-
-Graceland Add.-
-Graceland Second-
APPROX. SEC. LINE
Gallagher & Friesner (Pt. Vacated)
Karen Osborne OR699-42 (T.O.D. OR746-469)
John K. & Christina K. Harden OR569-413
Larry D. Mason OR504-424, OR385-977 (T.O.D. OR506-693)
Deborah Rodgers OR215-751
Shannon M. Clark OR720-249 OR635-550
Judy Joy OR251-201
Harold F. Jr. & Brenda Angel OR630-649
Marie Auflick OR428-567
Lynn Topps OR238-751
Willard E. Bratton Jr. OR700-499 (T.O.D. OR704-549)
Regina Meadows OR446-310, 173-22
Steven McCune OR47-879
Vacated PC01-028A-1956
K. Shaw, Ltd OR178-722 1.70 Ac.
Byzatine, Inc. OR142-913 1.90 Ac.
Helen Burk OR211-387, 218-350 (T.O.D. OR560-984)
Michael & Lillian Puterbaugh 214-320
Ruth Mason 208-802
Charles R. Kreitz OR662-354
Vicki White (T.O.D. OR506-234) OR506-232, OR411-889
Robert A. & Julie A. Gearhart OR677-463
Carl & Linda Arnett OR541-846
Charles Geil OR527-459
SCALE 1"=50'
LOGAN CITY 11

LOGAN CITY 12

SCALE 1"=50'

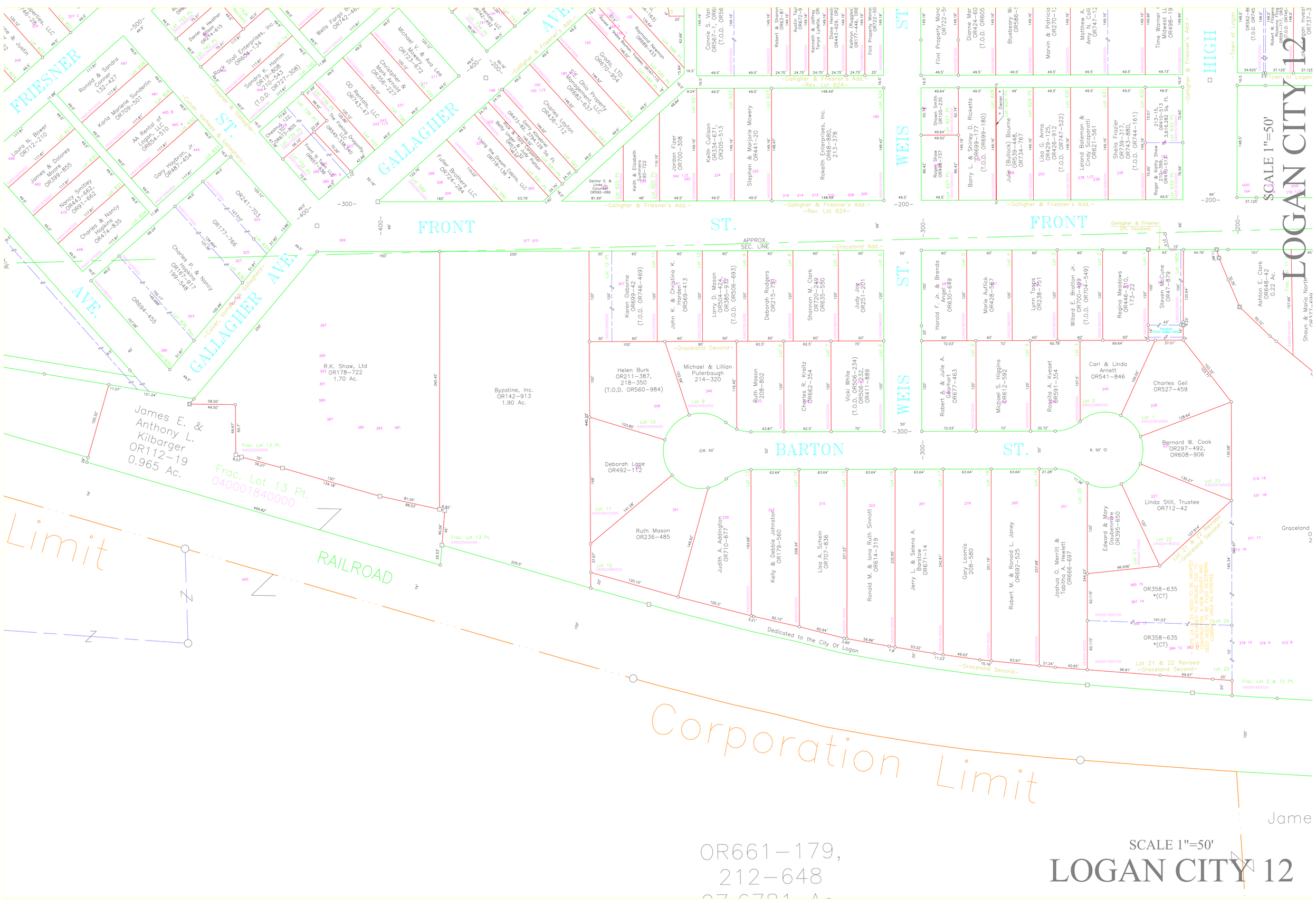

LOGAN CITY 13

SCALE 1"=50'

WEST JENNISON AVE.
(FNA CEMETERY STREET, CO-30-1960)
-Chevy Chase-
-600-

CHEVY DRIVE
Vacated Misc-04-179 / CO-BK04-401, CO-32-1923, CO-127-1930
-F. Case-

WEST ANGLE AVE.

POPLAR ST.

SPRING (ONE WAY) ST.
-Glenview Heights Sub.-
-Tho's Shotwell-
-Pond's Second Add.-

MARKET ST.
-Unrecorded Add.-
-Out Lots-
-Mingo Terrace Add.-

NORTH (ONE WAY) ST.
-Pond's Add.-

HILL (ONE WAY) ST.
-Pond's Add.-

HIGH ST.
-F. Case-

HUNTER ST.
-Town of Logan (Original)-

SPRING
-Hunter & Stanberry's Add.-

MARKET
-Hunter & Stanberry's Add.-
-Frazee's Add.-

(FKA CHERRY AVE. CO-BK04-100, CO-69-1923)

(Accepted, CO-BK02-218-1888)

City of Logan
OR108-736, 737
Lot 1458 Pt.

Ralph E. & Debra Mohler OR726-322 — Lot 1392
Larry E. & Lorie L. Ellinger, Managers of Ellinger Rental, LLC, OR653-496 — Lot 1391
Michael Jr. & Shana Visintainer OR241-313 — Lot 1390
Dona Alba OR641-980 — Lot 1389
Jean A. Cruise OR696-976, OR151-28 (T.O.D. OR628-290)* — Lot 1377 Pt.
Teresa Lammers OR707-447 — Lot 1377 Pt.
Lot 1378

Ernest & Bonnie Ruff 188-510 — Lot 1396
Eric & Angela Malone OR521-294 — Lot 1395
Scott Whalen OR340-262, OR219-173 — Lot 1394
Lot 1393
Anita & John Shannon OR146-569 — Lot 1375
Catherine Weiland OR340-170, 212-206, Term L.E. OR538-352 (T.O.D. OR538-355) — Lot 1376
Lot 1373 Pt.
Lot 1374 Pt.

Ralph & Juliet Taylor 215-72 — Lot 1811
Steve B. Woltz OR730-135 — Lot 1810
Alexandre Pavluck OR127-269 — Lot 1809
Eileen Roberts OR486-259, 212-262 — Lot 1808
Daubenmire Properties LLC OR590-517 (Term. L.E. OR660-257) — Lot 1833
Lot 1812
71-90 — Lot 1813
The Board of Education of the City Logan, Ohio 71-90 — Lot 1814
71-90 — Lot 1815
71-90 — Lot 1816
71-90 — Lot 1817
71-90 — Lot 1818
The Board of Education of the City Logan, Ohio 71-90 — Lot 1819
71-90 — Lot 1820
Daubenmire Properties LLC OR590-517 (Term. L.E. OR660-257) — Lot 1821
Lauren & James M. McCune OR612-237 — Lot 1822
Alice Montgomery OR333-613 — Lot 1823
The Board of Education of the City Logan, Ohio 64-178 — Lot 1824
159-743 — Lots 1832 Pt. / 1831 Pt. / 1830 Pt. / 1829 Pt. / 1828 Pt. / 1827 Pt. / 1826 Pt. / 1825 Pt.
64-178 — Lots 1832 Pt. / 1831 Pt. / 1830 Pt. / 1829 Pt. / 1828 Pt. / 1827 Pt. / 1826 Pt. / 1825 Pt.

Ryan & Amanda L. Breon OR703-808 — Lot 1807
Chris & Mary Stiverson, Trustees OR521-521 — Lot 1350
Marilou Riddlebarger OR63-50, 215-856 — Lot 1351
Andrew & Jennifer Wheeler OR580-794 — Lot 1352
Lot 1834
Lot 1806

OR620-1 — Revised Lot 1348
OR620-1 — Revised Lot 1347
Chad & Jennifer Hall OR396-942 — Lot 1345 Pt.
Jean Ann Black OR739-645 OR530-210 — Lot 1344 Pt.
Lot 1343 Pt.

Virginia Roberts OR383-300 — Lot 978
Kathryn Hartman & Kathy Conaway OR409-525, OR5-941 — Lot 977
Lot 976
Jeffrey C. & Chelsey E. Dietz OR619-386 — Lot 975
Marged Dudek, Trustee OR622-805 — Lot 974

Board of Education of Logan City School District 54-295 — Lot 803
The Board of Education of Logan City School District 54-304, 543 — Lot 802 Pt.
Board of Education of Logan City School District 54-294 — Lot 802 Pt.
The Board of Education, Logan Q-200
The Board of Education of the City of Logan, Ohio School District 56-142
The Board of Education of the City Logan, Ohio P-420
Vacated CO-BK1933-439, CO-42-1953, Misc-04-179
204-553
Frac. Lot 18 Pt.
Frac. Lot 3 Pt.
Lot 215
Lot 216

Richard Jr. & Crescent Rooker OR243-149 — Lot 791
Damon & Christine Clement OR515-681 — Lot 792
Gerald & Lisa Thomas OR145-45 — Lot 793 Pt.
Jayme & Danielle Arnett OR515-393 — Lot 794
Jerry & Lynda Mellinger 194-799 (T.O.D. OR740-257) — Lot 795
Brent & Stephanie Runge OR269-392 — Lot 796 Pt.
Lesley Biesk OR567-282 — Lot 796 Pt.
Carrie Hudson & Stacey Yarbrough OR723-521 — Lot 797
Yuthender Reddy Venkatesh OR736-418 — Lot 798 Pt.
Gregory & Heidi Rimkus OR146-922 * — Lot 798 Pt. / Lot 799 Pt.
Joshua & Emily Martin OR178-859 — Lot 799 Pt.
Amanda Patton OR489-157 — Lot 800 Pt.
Rock Stall Enterprises, Inc. OR597-896 — Lot 800 Pt. / Lot 801 Pt.
Paul H. & Paul W. Blosser OR253-160, OR252-812 * (T.O.D. OR593-650) (Paul H. Blosser L.E.) — Lot 801 Pt.
Lot 794
Lot 793 Pt.

Matthew & Shauna Glenn OR374-503 — Lot 772
Lot 771 Pt.
Lot 770 Pt.
Chad N. Ricketts OR612-985, OR477-371 — Lot 770 Pt.
Gregory & Heidi Rimkus OR146-922 — Lot 769
Autumn Carlson & Zachary Longstreth OR695-562 — Lot 768 Pt.
Jeffrey & Rachel Cook OR399-365 — Lot 768 Pt.
Andrew A. Arbogast Jr. & Miranda Oliver OR710-361 — Lot 767
Roseanne Gabriel OR25-5, OR171-150, (T.O.D. OR738-32) — Lot 766
Mindy Ellis OR460-573 — Lot 765 Pt.
Sandra L. Erb 187-177, OR592-470, (T.O.D. OR592-473) — Lot 765 Pt.
Brand'Lee J. Dennison, Trustee OR564-513 — Lot 765 Pt.
Calvin & Alberta Oney OR62-607 — Lot 765 Pt.
ROMAJA Properties, LLC OR677-208 — Lot 765 Pt.
Ray & Dorothy Beougher, Trust OR156-850 — Lot 764 Pt.
John F. & Tonya B. McCauley OR630-238 — Lot 764 Pt.
William & Jessie Cherry OR490-901 — Lot 763 Pt.
Patrick Bachmann & Tiffany N. Bowlby OR736-220 — Lot 763 Pt.
Mary B. Mace OR687-356 — Lot 762 Pt.
OR435-800, OR383-696 (T.O.D. OR435-802) Glenda Stinnett — Lot 762 Pt. / Lot 761 Pt.
Lesley & Eric Matson OR738-152 — Lot 761 Pt.
Shayne D. & Jennifer K. Dicken OR729-908 — Lot 760
The Roman Catholic Diocese of Columbus 146-579,582 — Lot 217 / Lot 218 / Lot 219
Basement of Parsonage only. 040005446000

Sarah A. Secrest OR626-879, 881 (T.O.D. OR747-785) .086 Ac. — Frac. Lot 4 Pt.
Grace S. Buschhueter & Treven Martin Linger OR731-976 — Frac. Lot 4 Pt.
Donald & Susan Miller OR571-129 — Frac. Lot 4 Pt.
Narula Properties, LLC OR671-840 — Frac. Lot 4 Pt.
Cathy E. Duke OR626-123 — Frac. Lot 4 Pt.
Frac. Lot 4 Pt.
J. Bruce Dollison 33-285, 287
Steven Roley OR310-766
Jesse & Lucinda Johnson
Cynthia Kunkler OR509-872
Flint Property Management LLC OR723-390 — (12 Pt.) Lot 225 Pt.
Gitjana Webb OR705-540 — (12 Pt.) Lot 225 Pt.
Izumal Properties, LLC OR555-67
OR212-219, 221; OR213-810, 812, 475
Frac. Lot 4 Pt. 4.042 Ac.
Frac. Lot 4 Pt. .042 Ac.
Frac. Lot 4 Pt. .086 Ac.
Frac. Lot 4 Pt. 0.324 Ac.
Frac. Lot 4, 5 Pts.
Adam & Tara Matheny OR742-45 0.2780 Ac.
Carolyn J. & Matthew E. Hynus OR653-204 0.324 Ac.
Larry & Erin Beal OR154-422
Janet Blair OR459-916, 220-140 (T.O.D. OR460-608)
Lawrence Haren & Stephanie Patton OR552-640
Brittany A. Gill OR699-629
Frac. Lot 5 Pt.
Thomas E. Roberts, Trustee OR545-985
OR721-502 660.12 sq.ft.
*Appropriation CO-BK02-261-2017-1096
VPB-01-104 0.01 Ac.
VPB-01-104 0.43 Ac.
56-184 Granted CO-BK04-49, CO-33-1923
* Owner *

Cathy Mohler OR666-412
Lot 231 Pt.
Lot 230
Lot 229 Pt.
Gregory K. Brown OR528-722 — Lot 229 Pt.
Larry E. & Lorie L. Ellinger, Managers of Ellinger Rental, LLC OR653-496 — Lot 229 Pt.
Glen Dietzel III OR675-366 — Lot 228 Pt.
Terri A. Stufflebeam OR675-386 — Lot 228 Pt.
Lot 228 Pt. (15 Pt.)
Duffy J. Arter-Boggs & Brendan D. Arter-Boggs OR667-905 — Lot 227
912 Rentals, LLC OR739-103* — Lot 226 Pt.
Patrick T. & Lisa M. Hosler OR531-909 * — Lot 226 Pt.
Patrick Hosler OR287-260 * — Lot 226 Pt.
Sharon West OR142-749 (T.O.D. OR605-415) — Lot 186 Pt.
Chamber of Commerce OR610-661 — Lot 186 Pt.
Thomas E. Roberts, Trustee OR545-985 — Lot 185 / Lot 184 Pt. / Lot 183 Pt. / Lot 182
Kyle & Emily Henderson OR572-829
First Constitutional Presbyteria Church G-271 — Lot 181
Hocking Metropolitan Housing Authority OR523-93 — Lot 220 Pt.
Elizabeth Clarke OR647-611 — Lot 220 Pt.
Teresa S. Dement OR532-137 — Lot 221 Pt. / Lot 222 Pt.
Gary & Susan Clarke 208-270 — Lot 222 Pt. / Lot 223 Pt.
John & Eileen Schein OR5-668 — Lot 221 Pt. / Lot 223 Pt.
Joseph L. Phillips OR569-294 — Lot 224
*Lot lines should be alley's east R/W but dimensions put them in the center. See dimensions on the recorded plat.
Lot 300
Lot 9

James McNamee 156-684 — Lot 1284
Lot 1283
Merl Bell OR151-422, 150-173 — Lot
Lori Kollmer OR469-532 — Lot
James N. & Holly JH Stewart OR603-787 — Lot
John Buchman OR418-10, OR320-418 — Lot
KEYNES
(Out Lot 14 Pt.) 040002466000
(Out Lot 14 Pt.) 040002496000
(Out Lot 11 Pt.) 040000726000
(Out Lot 10 Pt.) 040000726000
Matthew & Angela Schetter OR392-833 — Out Lot 5 Pt
Robert & Janet Neff 219-571
Floyd Michael & Joni Eddy OR643-375
Richard M. & Jennifer L. Kindinger OR519-278
First Presbyterian Church 219-595
(Out Lot 7 Pt.) 040018300000
(Out Lot 7 Pt.) 040018310000
(Out Lot 7 Pt.) 040018330000
(Out Lot 7 Pt.) 040018320000
(Out Lot 6 Pt.) 040018290000
(Out Lot 6 Pt.) 040018280000
(Out Lot 3 Pt.) 040018276000
Appropriation CO-BK02-262, 271-
Marilyn D. Bell OR564-246
Corby & Kelly Leach OR403-35
George & Jeanne Johnson OR12-67

HILL
PLACE
HUNTER ST.
HIGH ST.
SPRING ST.
MARKET ST.
MAIN ST.
SECOND ST.
FRONT
Sec. 11
Sec. 14
APPROX. SEC. LINE
-Town of Logan (Original)-
-Hunter & Stanberry's Add.-
-Frazee's Add.-
-Additional In Lots-
-Butin & Fellows-
-Galligher & Friesner's Add.-
-Old Town Addition Rev.-
-Scenic Hills Lot 1-
-Fractional Lots-
-F. Case-
Izamal Properties, LLC OR555-67
Jesse & Lucinda Johnson
Cynthia Kunkler OR509-872
Steven Roley OR310-766
Flint Property Management LLC OR723-390
Gitjana Webb OR705-540
Thomas E. Roberts, Trustee OR545-985
Joseph L. Phillips OR569-294
First Presbyterian Church 219-595
Cathy Mohler OR666-124
Cody Clark OR644-211 (Cody E. Bailey, OR723-154)
Larry E. & Lorie L. Ellinger, Managers of Ellinger Rental, LLC OR653-496
Gregory K. Brown OR528-722
Glen Dietzel III OR675-366
Terri A. Stufflebeam OR675-386
Duffy J. Arter-Boggs & Brendan D. Arter-Boggs OR667-905
912 Rentals, LLC OR739-103*
Patrick T. & Lisa M. Hosler OR531-909
Patrick Hosler OR287-260
(FKA Spring St.)
Hocking Hills Chamber of Commerce OR610-661
Sharon West OR142-749 (T.O.D. OR605-415)
Kyle & Emily Henderson OR572-829
First Constitutional Presbyteria Church G-271
Marilyn D. Bell OR564-246
Corby & Kelly Leach OR403-35
OR576-516
Gregory K. Brown OR615-884
OR390-342
Gregory Brown OR142-656
Gregory K. Brown OR625-558
The Citizens Bank of Logan, Ohio 206-446
181-754 (Term. L.E. OR647-824, 827)
206-765
207-376
209-121
122-877
125-395
William & Mary Boone OR88-727
The Board Of Commissioners Of Hocking County, Ohio OR576-429 .5061 Ac.
William & Mary Boone OR72-469, 470, 471
Star Bank, N.A. OR122-639
The Board Of Commissioners Of Hocking County, Ohio OR323-954
G. Drew Rolston OR738-353, (T.O.D. OR738-637)
Edward & Marjorie Kilbarger, Trustees OR411-61
Century National Bank OR212-479
The United States Of America 41-557
Hocking County Community Improvement Corporation OR560-789 *
Roger Shaw 181-126
Artbreak, LLC OR160-367
AKMP, LLC OR693-685
Helen Chappell 189-868, 190-301
Helen Chappell & Robert Wasson 190-512
Sone Investments, LLC OR547-183
Brian & Fred Hawk OR120-53
Net Worth Enterprises, LLC OR720-435 0.14 Ac.
Robert Blackstone, Trustee OR156-303
Timothy Green OR499-478 *
Brian L. Darst & Julie K. Romine OR694-33 *
Tyler Lebouef OR711-929 *
Logan Metropolitan Housing Authority 151-707
SQ Investments, LLC OR569-572
Bobby & Rajean Schrader OR245-692
Eastgate Properties Inc. OR311-539
Fred Hawk OR317-354, OR33-159,291
OR317-353, 173-151
NicMatSco Properties, LLC OR578-293
Hocking Hills Moonshine, LLC OR623-419
Demetrios Prokos OR130-776
Hocking Hills Tourism Association OR640-263
Robert & Phyllis Delaplane, Trustees OR326-332
Carolyn Coffey (T.O.D. OR490-318) OR487-824 OR172-778
Hocking County Community Improvement Corporation OR597-642
Vacated by City Ordinance Sept. 23, 1903
Worthington Park CJ-A-21
CJ-A-21
Vacated CO-35-BK04-52-1923
Logan Anew, LLC OR631-744
BADL Holdings, LTD OR707-167
OR707-167
David & Donna Williamson, Trustees
OR51-420
OR328-50
Market On the Corner, LLC OR333-20
Time Warner Cable Midwest LLC OR498-196
OR562-865 (T.O.D. OR745-886)
Robert W. Fitzgerald, Jr. & Rosanna Fitzgerald OR591-717, OR359-607 (T.O.D. OR745-886)
Lake Logan Investments LLC OR737-378
Ryan Black OR673-784
The Arnett Housing, LLC OR594-810
James II & Connie Swaim OR256-979
Rokeith Enterprises, Inc. 210-397
May Realty Holdings LLC OR552-302
Keith Taulbee OR120-456, OR687-875
Logan Anew, LLC OR631-744
Larry P. Gerstner, Trustee & Joyce A. Gerstner, Trustee OR640-870
Integrated Services For Behavioral Health, Inc. OR554-234
Amber M. McLaughlin OR635-795
Stephanie J. Stewart & Susan K. White OR503-683
Blake Edward Richards OR669-304* (T.O.D. OR673-834)
MJNorth, LLC OR620-574 OR726-18
Abigail Saving OR502-624
Sheila Frazier OR739-317, OR743-880, (T.O.D. OR744-161)
213-15, OR410-513 3,616.282 Sq. Ft.
Roger & Kathy Shaw 210-399, OR410-513
Board of Commissioners, Hocking County Ohio 160-383, OR557-244, OR557-789, OR429-260, OR413-915, 160-383
William W. Henderson & Tracie M. Clark OR582-500
Robert W. Olenjniczak OR620-218 (T.O.D. OR745-160)
Timothy & Sarah Hoffer OR463-729
OR514-679, OR427-864
Carl L. Sterling OR447-155, OR427-871
Scott Drummond OR244-142
Isaac & Hannah Therese Ackison OR709-397, .12075 Ac.
Timothy & Crystal Cole 214-334
Brandon Sufronko OR655-1 0.07029 Ac.
Hocking County Metropolitan Housing Authority OR551-263
Books & Steam Ltd. OR131-309
Chris & Linda Dicken, OR57-871
Timothy Jacob & Jennifer Eshelman OR708-5
The Mennel Milling Company OR621-143
Regina Meadows
Steven McCune OR47-879
Charles Geil OR527-459
Ashton E. Clark OR648-42 0.22 Ac.
Shaun & Maria North OR377-699
George & Karen Barkhurst 201-79
Susan Kendig 204-718, OR551-199
Shanley & Linda Brown OR123-424 (T.O.D. OR699-205)
John Bond OR415-966 OR257-591
Cassandra Kruse & Joseph J. Gaddis OR606-464
Timothy & Phyllis Heskett OR243-249
Gretchen Gonzalez OR91-778
Kenneth & Barbara Helber OR310-775
Diana M. Wall OR594-423, OR442-47
Charles E. Fidler & Rebecca Faith Rich-Fidler OR741-475 0.177 Ac.
OR621-138
0.160 Ac.
0.169 Ac.
OR447-593
OR621-127 0.308 Ac.
Canal Land
SCALE 1"=50'
LOGAN CITY 14

SCALE 1"=50'

LOGAN CITY 15

ST. Sec. 11 Sec. 14

FRONT ST.

MULBERRY ST. (AKA ST.RT. 93) -William M. Bowen's Add.-

BOWEN ST.

RD.

FRONTAGE

US.RT. 33

RAILROAD

APPROX. SEC. LINE

-Town of Logan (Original)-

-Fractional Lots-

-Scenic Hills Lot 1-

-Old Town Addition Rev.-

-Original Town Rev.-

-Town of Logan (Original) Rev.-

-Daughter &

Gallagher & Friesner (Pt. Vacated)

Sheila Frazier OR743-577, OR743-880, (T.O.D. OR744-161)

Roger & Kathy Shaw 210-395, 210-397

213-15, OR410-513 3.616.282 Sq. Ft.

Board of Commissioners, Hocking County Ohio 160-383, OR557-244, OR557-789, OR429-260, OR413-915, 160-383

William W. Henderson & Tracie M. Clark OR582-500

Robert W. Oshiczok OR620-1 (T.O.D. OR745-160)

Timothy & Sarah Hoffer OR463-729

OR514-679, OR427-864

Carl L. Sterling OR447-155, OR427-871

Scott Drummond OR244-142

Isaac & Hannah Therese Ackison OR709-397, 12075 Ac.

Hocking County Metropolitan Housing Authority OR551-263

Books & Steam Ltd. OR131-309

Abigail Saving OR502-624

Chris & Linda Dicken, OR57-871

Timothy Jacob & Jennifer Eshelman OR708-5

The Mennel Milling Company OR621-143

Teays Properties, LLC OR532-255

Gregory & Heidi Rimkus OR168-560

Speedway SuperAmerica, LLC OR112-582, OR403-107

Mulberry Street Dental, LLC OR443-386

Retha & Walk Co-Tru

Regina Meadows OR446-310, 173-22

Steven McCune OR47-879

Ashton E. Clark OR648-42 0.22 Ac.

Shaun & Maria North OR377-699

George & Karen Barkhurst 201-79

Susan Kendig 204-718, OR551-199

Shanley & Linda Brown OR123-424 (T.O.D. OR699-205)

John & Jodi Bond OR411-566, OR257-591

Cassandra Kruse & Joseph J. Gaddis OR606-464

Timothy & Phyllis Heskett OR243-249

Gretchen Gonzalez OR91-778

Kenneth & Barbara Helber OR310-775

Diana M. Wall OR594-423, OR442-47

Charles E. Fidler & Rebecca Faith Rich-Fidler OR741-475, 0.177 Ac.

0.160 Ac.

0.169 Ac.

OR621-138

OR447-593

The Mennel Milling Company OR621-138

OR621-127

OR621-127 0.19058 Ac.

OR621-127 0.65779 Ac.

OR621-127 0.15915 Ac.

OR621-127 0.308 Ac.

OR621-127 0.8438 Ac.

OR621-127 1.3597 Ac.

OR621-127 4.3915 Ac.

OR621-127* 1.6039 Ac.

EASEMENT 120-59 0.207 Ac.

Retha & Bruce Walker, Co-Trustees OR549-548

Canal Land

Vacated CO-28-19

119-310

Lot 466 Pt.

State of Ohio 119-310

Linda ett -846

Charles Geil OR527-459

Bernard W. Cook OR297-492, OR608-906

Linda Still, Trustee OR712-42

Graceland Enterprises, LLC OR354-1 2.62 Ac. *(CT)

OR358-635 *(CT)

Lot 21 & 22 Revised -Graceland Second-

Lot 24 NEED TO BE VACATED AND RESURVEYED AT NEW SURVEY AND DEED NEEDS TO BE FILED DESCRIBING COMBINED AREA AS ACREAGE.

Lot 25

Frac. Lot 2 & 12 Pt. 040001950100

Frac. Lot 12 Pt. 040001950000

Frac. Lot 2 & 12 Pts. 040002040000

Kenneth & Thelma Farmer, Trustees OR93-125 0.36 Ac.

Frac. Lot 1, 2 & 12 Pts. 040001815000

Frac. Lot 2 Pt.

James E. & Anthony L. Kilbarger OR661-179, 212-648 1.9688 Ac. 040001840000

State of Ohio 040002616000

120-143

120-375 0.232 Ac.

121-299 0.144 Ac.

121-299 0.133 Ac.

121-301 0.024 Ac.

121-301 0.022 Ac.

118-164 0.145 Ac.

119-214 0.145 Ac.

118-334 0.145 Ac.

118-334 0.145 Ac.

119-312 0.096 Ac.

118-4 0.069 Ac.

118-185 0.165 Ac.

120-287 0.165 Ac.

118-235 0.096 Ac.

118-235 0.096 Ac.

118-131 0.084 Ac.

118-393 0.091 Ac.

OR476-546 Vacated CO-18-2011

PKA Mineral Ave.

Lot 437

Lot 438

SEE SECTION 11
SEE SECTIO
Sec. 11
Sec. 12
Corporation Limit
WALNUT-DOWLER RD. CR-44
WALNUT-DOWLER RD. (FKA Rathburn Rd.)
OAKLAND (FKA Maple St.) RD.
(FKA Cherry St.) OAKLAND RD.
WALNUT DR.
WALNUT ST.
WALNUT ST. (FKA Rathburn Rd.)
MULBERRY
MARKET ST.
GROGAN AVE.
LOGAN AVE.
JENNISON AVE.
CUSHING ST.
KEYNES
DR.
ST.
(FKA Mingo St.)
—Oakland Add.—
—Oakland Add. Rev.—
—Walnut Hills
—Mingo Terrace Add.—
—Mingo Terrace Add. (Rev.)—
—Kleinschmidt Add.—
—Unrecorded Add.—
—Chevy Chase—
—Revision of Mingo Terrace Addition to Logan—
Vacated CO-34-2001
Vacated CO-44-2018, OR629-892
Vacated Misc-03-425
Vacated CO-21-2009 OR548-922
Vacated CO-41-1995
Vacated CO-32-1979, Misc-05-58
Vacated CO-18-1992, OR74-?
Dedicated CO-44-2022
Vacated CO-44-2022
Jay Beougher, Trustee OR433-647
(0.691 Ac., Lots 48, 49, 50 & vacated areas to the north, east and south)
(1.113 Ac., Lot 51 & vacated areas to the north, west and south)
(.15 Ac. Calc.*)
(.16 Ac. Calc.*)
Kenneth & Alicia Guess OR465-680 0.318 Ac.
OR732-16, 0.060 Ac.
OR732-16, 0.055 Ac.
Barnett Rentals, LLC OR398-431
Marian Jr. & Rebecca Courtney OR96-424 *
Steven K. & Kristine D. O'Neill OR553-274
Caitlyn A. Luck OR686-882
William E. & Janice Sue Grove OR646-55
Teddie & Kathleen Kollister OR468-776*
The City of Logan OR44-273 0.042 Ac.
Danielle K. Drake & Brandon D. McGee OR730-21
Alexis Hicks OR586-637
Susan Walker OR170-709
Kimberly S. Lanning OR714-1
0.215 Ac. (CT)
Gregory McBride OR487-916 Tot. 1.3500 Ac. 1.2025 Ac.
0.1475 Ac. (Calc.)
Myrtle Brandt & James Singleton OR279-673, 211-217
Pizza Baker, Inc. OR745-119 Tot. 1.3575 Ac. (Calc.) * 1.1425 Ac. (Calc.) (CT)
City Of Logan 109-505 0.012 Ac. (Calc.) No Parcel #
William & Shelly Lawson OR289-43 (.56 Ac. Calc.)
Ronald Rogers OR716-103 Tot. 0.278 Ac. 0.23 Ac.
0.03 Ac. Tot. 223.8'
0.018 Ac.
Bruce H. Cremean OR399-71, OR735-393 0.92 Ac. (deed) 1.3650 Ac. (survey)
Buckeye Community Services, Inc. 176-105 0.12 Ac.
* Owner *
0.08 Ac.
Brent D. Auker OR669-336*
Robert Lee Nihiser OR745-705, 132-342
Steven Roley OR202-22, 195-606
Timothy Bensonhaver 188-789, OR529-25
Porter & Sandra, Grove 137-718, 132-234, 119-53
The Incorporated Village of Logan 8-514, 20 Ac. Pt.
OR502-136
OR502-138
Jeffrey Peters, Trustee OR502-138
Vicki L. Harden OR530-644, OR700-698 (T.O.D. OR700-701)
Bruce H. Cremean, OR399-71, OR735-393
Leta Rutter OR418-584
Kimberly Villamarin, Crystal Myers, Kathryn & William Smith OR527-491 (Kathryn Smith, OR527-491 L.E.)
William & Linda Spence 200-841 *
0.316 Acres
Hope K. & Brandi Diane Collins OR716-17
Amy OR36
Brandon & Julie Shriner OR430-37
Timothy Allen Mace & Gabriella Elizabeth Mullins OR728-887
Billy Joe & Misty Dawn Dearing OR637-795
Anthony & Brenda Conrad 190-272
OR144-213
See Deed *
Amy Beam OR689-472
Ronald Swaim OR175-152
Diana M. Wall OR594-423, OR336-286, 292, OR254-805, OR462-694
Daniel Rayburn OR674-509
Kyle Levi & Kyrstyn R. Goode OR744-588
Rock Stall Enterprises, Inc. OR485-154
Marvin & Patricia McDaniel OR316-838
Melissa Neff OR245-515, OR244-572
912 Rentals, LLC OR739-103
Luis Cardenas OR565-836
Aaron B. Smith OR745-81
Peter & Linda J. Johns OR642-864
0.1070 (CT)
Michael Hunter OR461-577
James McNamee 156-684
Rowdy B. Greenlee OR575-821
80-361
(ONE WAY)
Daubenmire Properties LLC OR590-517 (Term. L.E. OR660-257)
Lauren & James M. McCune OR612-237
Alice Montgomery OR333-613
The Board of Education of the City Logan, Ohio 64-178
71-90
159-743
Merl Bell OR151-422, 150-173
Lori Kollmer OR469-532
James N. & Holly JH Stewart OR603-787
John Buchman OR418-10, OR320-418
Carol & Richard Radcliff OR741-398
Thomas E. & Ann Meese OR647-779
Tiffany Mathany OR524-435
Andrew M. Brandon OR597-728
51-444
86-465
Brent & Brittany St. Clair OR576-670
0.0141 Ac.
Phillip & Dixie Sevcik OR391-162
Christina Iles OR472-183
Linda Cadd OR184-279, 204-9 (T.O.D. OR619-231)
James & Sandra Hunt OR311-582
Britny L. Kennard OR619-185
Jeanna Fox & Spencer Terrel OR412-309
Jerald A. & Carol J. Mohler OR713-845
William D. Jr. & Glenna Lantz OR589-547
Joseph & Debraca Spicer
Kayla L. Rosa
APPROX. SEC. LINE
-700-
-600-
-000-
SCALE 1"=50'
LOGAN CITY 16
SCALE 1"=50'
LOGAN CITY 16

LOGAN CITY 17

SCALE 1"=50'

(AKA ST. PT. 43)

—Town of Logan (Original)—

JENNISON AVE.

KEYNES DR.

MARKET ST.

MIDLAND PLACE

MULBERRY ST.

WALNUT ST.

VINE ST.

HUNTER ST.

F. Case

Out Lots

Unrecorded Add.

Mingo Terrace Add.

Midland Place Add.

L. A. Culver's Add.

Webster's Add.

Webster's Add. Rev.

Frazee's Add.

Hunsicker & Adam's Add.

Kleinschmidt Add.

Unplatted

Daubenmire Properties LLC OR590–517 (Term. L.E. OR660–257)

Lauren & James M. McCune OR612–237

Alice Montgomery OR333–613

The Board of Education of the City Logan, Ohio 64–178

James McNamee 156–684

Rowdy B. Gree OR575–821

Ronald Swa OR175–15

Merl Bell OR151–422, 150–173

Tiffany Mathany OR524–435

Carol & Richard Radcliff OR741–398

Thomas E. & Ann Meese OR647–779

Andrea M. Brandon OR597–728

Brent & Brittany St. Clair OR576–670

Lori Kollmer OR469–532

James N. & Holly JH Stewart OR603–787

John Buchman OR418–10, OR320–418

Phillip & Dixie Sevcik OR391–162

Christina Iles OR472–183

Linda Cadd OR184–279, 204–9 (T.O.D. OR619–231)

0.0141 Ac.

James & Sandra Hunt OR311–582

Britny L. Kennard OR619–185

Jeanna Fox & Spencer Terrel OR412–309

Claudia Nihiser 187–66 174–462, 464, 466, 468 (T.O.D. OR322–286)

Sherry L. Vincent OR645–351*

Jeffrey N. North OR88–398 (T.O.D. OR650–898)

John & Darcy Hamrick OR93–829

Jay & Cindy Jurgensmier OR142–64

Thomas & Penny Myers OR443–483

Evangelical Lutheran Trinity Church 8–593

24–59

Aaron B. Smith OR745–81

Michael Hunter OR461–577

Jerald A. & Carol J. Mohler OR713–845

William D. Jr. & Glenna Lantz OR589–547

Joseph & Debraca Spicer OR572–543

Kayla L. Rosa OR692–922

Mary Pavluck OR59–116, 165–327

Kimberly Woltz, Trustee OR535–782

David P. & Cindy L. Saving, Trustees OR647–76 0.2216 Ac.

Kathryn Carpenter 157–141, 145 (T.O.D. OR674–328)

Sabrina L. & Mark D. Keels OR745–695

The Evangelical Trinity Lutheran Church of Logan OR480–713,715,717,719 *

Evangelical Trinity Lutheran Church of Logan, Ohio OR581–454

Brittney Brescia & Jordan Jurgensmier OR688–304

Loretta M. Helber OR695–233 (T.O.D. OR695–236)

Kristin Blair Sycks OR621–862, OR266–21

Edgar E. Dennis Jr. OR537–666, OR527–641

James W. & Courtney L. Wilburn OR744–900

David & Sharlene Brown 1/2 Int. Gregory Brown 1/2 Int. 202–669

David & Sharlene Brown 183–925

David, Sharlene & Gregory Brown OR445–729

Michael D. & Karen S. Cron OR686–719

Eric & Rachel Edwards OR651–698

Walter Yeknich OR457–629

Anthony & Karen Stalford OR439–412

Dan & Helen Resler 193–29

Ross Vore & Shannahrae Collinsworth OR713–120

Robert & Mary Imel OR458–696

James A. & Wendy S. Powers OR715–824

Jacob & Katherine Marie Ryan OR651–218

Lisa Taylor OR279–252, 214–24

Jeffrey Angle, Trustee OR340–736

Sandra & Nathan Rinehart OR744–608 (T.O.D. OR744–612)

Beverly Donahey, Trustee OR311–68

Benjamin & Jennifer Fickel OR579–518

Robert E. & Sarah B. Horn OR580–97

Debra S. Cook OR453–909, OR451–834 (T.O.D. OR690–586)

Gregory T. & Mahala E. Ball OR608–956

Hocking Metropolitan Housing Authority OR411–133

Frederick, Jeffery and Thomas Baden OR362–538

Trevor & Andrea Saving OR338–812

Mary & Myles Burggraf OR85–338

Gary Wycoff OR549–256

Taylor B. Reichling OR652–747, 0.11 Ac.

James D. & Paula K. Rogers OR593–189, 0.08 Ac.

0.09 Ac.

Ruth Mason & Bradley A. Rollins OR644–802

Michael V. & Ava Lee Mowery OR723–671

Jared A. Cox OR736–114

Anna M. Monto OR71

James & Co OR420

Kimberly B OR307–8

Bryon T. OR538–

Jason Wilkins OR483–1

Michael Joseph & Angela DeLong OR728–941

Fred Hawk OR314–319

OR567–246

Steven & Sherri Saines OR108–529 (T.O.D. OR544–525)

Floyd Michael & Joni Eddy OR643–375

Richard M. & Jennifer L. Kindinger OR519–278

Matthew & Angela Schetter OR392–833

Tanya Roland Beck OR206–562

Robert & Janet Neff 219–571

Patty C. Woods, Trustee OR686–728

Curtis E. Garner, Jr. & Nancy E. Garner OR563–921

Sabrina Ann Scholten OR547–892 (T.O.D. 699–411)

Craig Weaver OR450–873

Gary Jr. Champ OR432–984, OR122–757

William Howdyshell OR408–115 (T.O.D. OR436–43)

Rebecca Jo Stuart OR641–746, (T.O.D. OR735–112)

Fred Hawk 197–290

Guy L. & Malei A. Stewart OR720–638

Andrew Lindinger OR333–825

OR541–477

OR541–475

Fred C. Hawk OR541–475

Tessa V. Raybern OR602–185

Karen Cottrill OR83–14, OR539–762, (T.O.D. OR675–663)

Owner?

Charles J. Starr OR520–838, 193–21

Melissa Blevins OR646–203

Edwards Properties, LLC OR639–313 0.066 Ac.

Rodney & Robin Carr OR46–955 *

Brandy & John Bailey, III OR731–127

Nathaniel Osborn & Amanda Frazier OR735–950

David A. Turben OR600–275

Hocking Valley Industries, Inc. OR637–461

Robert Coffill OR246–841

Mulberry Logan Holdings LLC OR613–379

Hocking Valley Industries, Inc. OR637–461

Brettell Properties, LLC OR714–47 .168 Ac.

Marilyn D. Bell OR564–246

Corby & Kelly Leach OR403–35

George & Jeanne Johnson OR12–675

Terry L. Brandon & Cynthia L. Finnearty OR745–729

Matthew D. & Rebecca S. Davidson OR553–895

First Presbyterian Church 219–595

Jacqueline & G. Dawn May OR154–279

Roman Catholic Diocese of Columbus 146–579,582

Elizabeth Clarke OR647–611

Teresa S. Dement OR532–137

Gary & Susan Clarke 208–270

John & Eileen Schein OR5–668

Joseph L. Phillips OR569–294

First Church of Christ, Scientist Presbyteria Church G–271

Board of Education of the City Logan P–420

The Board of Education of the City Logan, Ohio School District 56–142

City of Logan F–572

127–36

Y–172

V.P.B. 1–89

APPROX. SEC. LINE

T–564

BK04–48–1923

CO–127–1930

CO–65–2001

Vacated

Out Lot 12 Pt.

Out Lot 11 Pt.

Out Lot 9 Pt.

Out Lot 8 Pt.

Out Lot 7 Pt.

Out Lot 6 Pt.

Out Lot 5 Pt.

Out Lot 4 Pt.

Out Lot 2 Pt.

Out Lot 1 Pt.

Lot 368 Pt.

Lot 367 Pt.

Lot 363 Pt.

Lot 362 Pt.

Lot 207 Pt.

Lot 208 Pt.

Lot 209 Pt.

Lot 210 Pt.

Lot 1282 1/2

Lot 1283

Lot 1284

Lot 1309

Lot 1310

Lot 1334

Lot 1335 Pt.

Lot 1336

Lot 1385 Pt.

Lot 1386 Pt.

Lot 1387

Lot 1388 Pt.

Lot 1389 Pt.

Lot 1390

Lot 1391

Lot 1392

Lot 1393

Lot 1394

Lot 1395 Pt.

Lot 1820

Lot 1821

Lot 1822

Lot 1823

Lot 1824

Lot 1825 Pt.

Lot 1080

Lot 1079

Lot 1384

Lot 1383

Lot 1382

Lot 1381

Lot 1380

Lot 1379

Lot 1378

Lot 1377 Pt.

Lot 373 Pt.

Lot 372

Lot 369

Lot 374

Lot 371 Pt.

Lot 370 Pt.

Lot 1396

Lot 1397

Lot 1398

Lot 1399

Lot 1400

Lot 1401

Lot 1402

Lot 1403

Lot 1404

Lot 1405

Lot 1406

Lot 1407

Lot 1408 Pt.

Lot 1409

Lot 1410

Lot 1411

Lot 1412

Lot 1414

Lot 215

Lot 216

Lot 217

Lot 218

Lot 219

Lot 220 Pt.

Lot 222 Pt.

Lot 223 Pt.

Lot 224

Lot 181

Lot 1

Lot 361

Lot 358 Pt.

Lot 359

Lot 360

Lot 356

Lot 357

Lot 365 Pt.

Lot 366 Pt.

Lot 364

Lot 201 A

Lot 202 Pt.

Lot 203 Pt.

Lot 205

Lot 206

Lot 198 Pt.

Lot 197 Pt.

Lot 200 Pt.

Lot 188 Pt.

Lot 187 Pt.

Lot 189 Pt.

Lot 1525 Pt.

Lot 1 Pt.

Out Lot 14 Pt.

Out Lot 13 Pt.

Out Lot 11 Pt.

Out Lot 25 Pt.

Out Lot 16 Pt.

Out Lot 14 Pt.

Out Lot 13 Pt.

Out Lot 28 Pt.

Out Lot 29 Pt.

Out Lot 32 Pt.

Out Lot 36 Pt.

Out Lot 37 Pt.

Out Lot 10 Pt.

Out Lot 7 Pt.

Out Lot 6 Pt.

Out Lot 4 Pt.

Out Lot 3 Pt.

Out Lot 2 Pt.

Out Lot 1 Pt.

Out Lot 8 Pt.

Out Lot 9 Pt.

Out Lot 7 Pt.

Out Lot 6 Pt.

Out Lot 5 Pt.

Out Lot 4 Pt.

Out Lot 2 Pt.

Out Lot 1 Pt.

Out Lot 12 Pt.

Out Lot 11 Pt.

Out Lot 14 Pt.

Out Lot 13 Pt.

Out Lot 25 Pt.

Out Lot 16 Pt.

Out Lot 14 Pt.

Out Lot 28 Pt.

Out Lot 29 Pt.

Out Lot 32 Pt.

Out Lot 36 Pt.

Out Lot 37 Pt.

0.033 Ac.

*Appropriation CO-BK02-262, 271-1891

Established CO-BK1911-2

20–78, 76–145

56–123

56–124

435.6'

429'

206.25'

148.5'

82.5'

66'

LOGAN CITY 18
SCALE 1"=50'
MARKET ST.
MIDLAND
MULBERRY ST. (AKA ST.RT. 93)
WALNUT ST.
HUNTER (AKA ST.RT. 93) ST.
FEDERAL ST.
MAIN ST.
SECOND ST.
FRONT ST.
Jacqueline & G. Dawn May OR154-279
219-595
David A. Turben OR600-275
Mulberry Logan Holdings LLC OR613-379
Hocking Valley Industries, Inc. OR637-461
Marilyn D. Bell OR564-246
James & Nancy Corpenhaver
OR242-293
Corby & Kelly Leach OR403-35
George & Jeanne Johnson OR12-675
Terry L. Brandon & Cynthia L. Finnearty OR745-729
Brettell Properties, LLC OR714-47 .168 Ac.
Established CO-BK1911-281
56-124
Appropriation CO-BK02-262, 271-1891
20-78, 76-145
Hocking Valley Industries, Inc. OR637-461
Matthew D. & Rebecca S. Davidson OR553-895
V.P.B. 1-89
Benjamin & Jennifer Fickel OR579-518
Gregory T. & Mahala E. Ball OR608-956
Hocking Metropolitan Housing Authority OR411-133
Frederick, Jeffery and Thomas Baden OR362-538
Trevor & Andrea Saving OR338-812
Mary & Myles Burggraf OR85-338
Gary Wycoff OR549-256
Taylor B. Reichling OR652-747, 0.11 Ac.
James D. & Paula K. Rogers OR593-189, 0.08 Ac.
0.09 Ac.
Ruth Mason & Bradley A. Rollins OR644-802
Michael V. & Ava Lee Mowery OR723-671
Christina E. Gessells OR637-383
Diana M. Wall OR594-423, OR336-286, 292, OR232-55
Jared A. Cox OR736-114
(CT) 93-333
120-553
Vacated CO-14-1992
The United States Of America 41-557
41-558
41-557
Karen Veidt 208-873
Select Management & Investments, LLC OR578-23
John Householder, Trustee OR654-522
Zielinski Properties, LLC OR726-299
C. Louis & Janet Mahaffey 215-723
Izamal Properties, LLC OR522-982
The Brown Publshing Company 203-357
Zielinski Properties, LLC OR702-827
Taylor & Grunewald, LLC OR541-410
Lacie Sheets OR479-697
Taylor & Grunewald, LLC OR555-746
Josa Braun OR416-929
Leonard & Sharon Myers OR298-482
Daubenmire Properties LLC OR590-520
OR650-514
Logan Hocking County District Library OR210-393
OR224-507
OR210-393
OR171-927
Quincy OR614
Brian & Fred Hawk OR120-53
Net Worth Enterprises, LLC OR720-435 0.14 Ac.
Shaun North OR437-563, 0.14 Ac.
Izamal Properties, LLC OR683-637
Nostalgic Enterprises, LLC OR720-433
48 E. Main LLC OR683-157
Bethany L. Alexander, Trustee OR742-462
CNCY Enterprises, Ltd. OR615-611
Reborn Properties LLC OR692-192
APG Media of Ohio, LLC OR582-676
Trustees, Immanuel United Methodist Church 210-91
Logan Thereater, Inc. OR640-68
APPROX. SEC. LINE
3-Shaw, Inc. 211-517
OR44-59
Roger K. & Kathy M. Shaw OR699-837
Logan-Hocking County District Library 199-462
OR183-734
OR171-925
Logan-Hocking County District Public Library OR368-49, OR20-19 166-420, 214-297
CJ-A-21
OR200-79
Vacated CO-35-BK04-52-1923
Vacated CO-35-2001, OR200-79
Hocking County Commissioners 141-579
141-579
157-454
Hocking County Comm. OR65-921
Eastgate Properties, Inc. OR306-748
Hocking Hills Property Group, LLC, OR690-985
F.O.E. No. 2168 88-197
Penny's Pastries, Ltd. OR140-507
Marjorie Saving, Trustee OR75-706
OR179-701
7-573
87-68
The City of Logan, Ohio 123-96
Vacated CO-18-1977
143-274
OR655-564
3-Shaw Inc. OR508-344
Anzalone Enterprises, Inc. OR421-602
Competition Motors East RE, LLC OR731-251 0.125 Ac.
Hocking County Commissioners 56-359
OR11-196
OR11-196
General Telephone Co. 111-322
Hocking County Commissioners OR132-705
178-176
178-176
Marjorie Saving, Trustee OR248-956
Alice Montgomery OR389-904
OR389-904
Ronald S. Hartley OR684-797 OR437-730
Roberta M. Freeman OR422-253, 138-470 (T.O.D. OR669-297)
Bret & Scot Freeman, Trustees OR288-103
City of Logan, Ohio OR499-548
Alice J. Montgomery OR146-603 (T.O.D. OR687-395)
M & A Home & Property Solutions, LLC OR713-533
Alice Montgomery OR248-640
Jared A. Cox OR625-246
Michael & Joanna Brown OR672-586
S.E. Ohio Property Management, LLC OR742-21
Christopher W. Clarke OR708-715
Brandi S. Dodson OR671-442
Abigail Saving OR502-624
Hocking County Commissioners OR162-309, 199-66
Darlene Savely & Casey Staggs OR542-81
Betty L. Cather OR638-965, OR473-381
No Jets Construction, LTD OR703-691
Elizabeth Parkin & Nancy & Mark Desmarias 215-363, 195-369
Richard Wallar OR100-686
Paula K. & James D. Rogers OR547-277 *
OR547-277
SEE DEED
Mulberry Street Dental, LLC OR443-386 *
Warren & Linda Klingenberg OR42-358
Evangelo & Pamela Cardaros, OR60-633
214-614
187-339
Evangelo & Pamela Cardaros 187-339
Connie S. Van Sickle OR688-905, OR406-257 (T.O.D. OR567-3)
Evelyn Fay Horn OR596-715, OR644-525 (T.O.D. OR596-718)
Raymond Tucker, Jr. OR469-448 OR371-329
Tara L. Farley OR610-564, OR612-399
Staci Downard
Abigail Saving OR502-624
Chris & Linda Dicken, OR57-871
Timothy Jacob & Jennifer Eshelman OR708-5
The Mennel Milling Company OR621-143
OR622-794
Sharon Lester, 216-665 *
Teays Properties, LLC OR532-255
Gregory & Heidi Rimkus OR168-560
Speedway Superamerica LLC OR112-582, OR403-107
Mulberry Street Dental, LLC OR443-386
Retha & Bruce Walker, Co-Trustees OR549-548
Vacated CO-22-2005
James W. & Courtney L. Wilburn OR744-902
Sara S. Mullaly OR513-415, OR507-206 OR44-469
Christian & Kaitlyn Melissa Johnson OR619-72
Carma Stimmel OR447-185
Ronald S. Hartley OR684-797 OR309-254
Martha J. McCune OR38-791 202-642 (T.O.D. OR727-484)
Patricia Thompson OR225-911
* owner?
11 12
14 13
The Mennel Milling Company
OR621-138
OR621-127
OR621-127
OR621-138
OR447-593
OR621-127 0.308 Ac.
OR621-127 0.15915 Ac.
The Mennel Milling Company
OR621-127 0.65779 Ac.
OR621-127 0.19058 Ac.
EASEMENT 120-59 0.207 Ac.
Canal Land
Retha & Bruce Walker, Co-Trustees OR549-548
LCP Investments Co., LLC OR505-50
Worthington Executors Add.
V-377
* Owner *
110-611
104-309
104-612
OR702-283
144-120
Vacated CO-28-1991
Vacated CO-28-1993
William M. Bowen's Add.
119-310
State of Ohio 119-310
Logan Clay Products Co. 60-144
52-91
60-144
58-36
54-562
C.H. Rippey's Add.
Joseph C. McBroom Add.
Town of Logan (Original)
Original Town Rev.
Frazee's Add.
Midland Place Add.
Webster's Add.
Hunsicker & Adam's Add.
Culver & Hunsicker's Add.

SCALE 1"=50'

LOGAN CITY 19

Sec. 12

Sec. 13

APPROX. SEC. LINE

MULBERRY ST. (AKA ST. RT. 93)

WALNUT ST.

CULVER ST.

FRONT ST.

BOWEN ST.

(FKA Bowen St.)

(FKA Mineral Ave.)

(FKA Culver St.)

RAILROAD

FRONTAGE RD.

Gregory & Heidi Rimkus OR168-560

Speedway Supermerica LLC OR112-582, OR403-107

Dental, LLC OR443-386

Retha & Bruce Walker, Co-Trustees OR549-548

James W. & Courtney L. Wilburn OR744-902

Sara S. Mullaly OR513-415, OR507-206 OR44-469

Christian & Kaitlyn Melissa Johnson OR619-72

Carlita Stimmel OR447-185

Ronald S. Hartley OR684-791, OR309-254

Martha J. McCune OR38-791 202-642 (T.O.D. OR727-484)

Patricia Thompson OR225-911

Clayton L. & Kasaundra Marie Kiger OR688-50

Diana & Walter Alford OR162-901

S & L Eagle Enterprise, LLC OR707-634

Ronald Andersen OR47-336

W. Lee Howdyshell OR54-335

Thomas C OR432-2 OR424-5

Joseph C. McBroom Add.

Worthington Executors Add.

Jacob Iles Add.

Culver & Hunsicker's Add.

Central Add.

M. Bowens Add.

William M. Bowen's Add.

C.H. Rippey's Add.

Henry Gompfs Add.

The Wye Add.

Canal Land

Vacated CO-28-1991

Vacated Misc-02-288, 304

Vacated CO-BK02-261

Vacated CO-BK02-47

OR702-283

OR476-546 Vacated CO-18-2011

Logan Clay Products Co.

LCP Investments Co., LLC OR505-50

Mennel Milling Company

State Of Ohio

Robert & Sharon Conner OR87-877

Rauch Properties, LLC OR686-635

Anita J. Holmes OR563-942, 204-186

Rockford, Inc. OR727-698

Neva Cramblit

OR621-127

OR621-127 0.19058 Ac.

OR621-127 0.65779 Ac.

EASEMENT 120-59 0.207 Ac.

120-375 0.232 Ac.

120-108 1.00 Ac.

117-357 1.62 Ac.

121-299 0.144 Ac.

121-299 0.133 Ac.

121-301 0.024 Ac.

121-301 0.022 Ac.

118-164 0.145 Ac.

119-214 0.145 Ac.

118-334 0.145 Ac.

118-334 0.145 Ac.

119-312 0.096 Ac.

118-4 0.069 Ac.

118-185 0.165 Ac.

120-287 0.165 Ac.

118-235 0.096 Ac.

118-235 0.096 Ac.

118-131 0.084 Ac.

118-393 0.091 Ac.

119-310

State of Ohio 119-310

104-309

104-612

110-611

144-120

132-3

104-309

104-612

60-298

60-153

100-538

60-620

60-621

100-488

100-642

104-77

115-199

115-203

100-645

106-272

205-822

209-681

213-803

210-390

210-547

216-738

OR19-447

212-354

52-94

60-144

58-36

54-562

53-548

60-277

34-153

44-458

49-68

111-627

204-711

Frac. Lot 4 Pt.

Frac. Lot 3 Pt.

Frac. Lot 2 Pt.

Frac. Lot 1, 2 & 12 Pts.

Lot 466 Pt.

Lot 450 Pt.

Lot 451

Lot 452

Lot 453 Pt.

Lot 437

Lot 438

Lot 439 Pt.

Lot 440 Pt.

Lot 441

Lot 445

Lot 446

Lot 447

Lot 448

Lot 449

Lot 457

Lot 458

Lot 459

Lot 460

Lot 461

Lot 462

Lot 463

Lot 464

Lot 465

Lot 515 Pt.

Lot 514 Pt.

Lot 513 Pt.

Lot 523

Lot 524

Lot 154 Pt.

Lot 192 Pt.

Lot 193 Pt.

Lot 191 Pt.

Lot 190 Pt.

Lot 102 Pt.

Lot 101 Pt.

Lot 99 Pt.

Lot 100

Lot 103 Pt.

Lot 104

Lot 105

Lot 106

Lot 107

Lot 108

Lot 109

Lot 110

Lot 111

Lot 112

Lot 113

Lot 114

Lot 115

Lot 116

Lot 117

Lot 118

Lot 119

Lot 120

Lot 121

Lot 122

Lot 123

Lot 124

Lot 125

Lot 126

Lot 127

Lot 128

Lot 129

Lot 130

Lot 131

Lot 132

Lot 133

Lot 134

Lot 135

Lot 136

Lot 137

Lot 138

Lot 139

Lot 140

Lot 141

Lot 142

Lot 143

Lot 144

Lot 145

Lot 146

Lot 147

Lot 148

Lot 149

Lot 150

Lot 151

Lot 152

Lot 153

Lot 154

Lot 155

Lot 156

Lot 157

Lot 158

Lot 159

Lot 160

Lot 161

Lot 162

Lot 163

Lot 164

Lot 165

Lot 166

Lot 167

Lot 168

Lot 169

Lot 170

Lot 171

Lot 172

Lot 173

Lot 174

Lot 175

Lot 176

Lot 177

Lot 178

Lot 179

Lot 180

Lot 181

Lot 182

Lot 183

Lot 184

Lot 185

Lot 186

Lot 187

Lot 188

Lot 189

Lot 190

Lot 191

Lot 192

Lot 193

Lot 194

Lot 195

Lot 196

Lot 197

Lot 198

Lot 199

Lot 200

Lot 201

Lot 202

Lot 203

Lot 204

Lot 205

Lot 206

Lot 207

Lot 208

Lot 209

Lot 210

Lot 211

Lot 212

Lot 213 Pt.

Lot 214

Lot 215

Lot 216

Lot 217

Lot 218

Lot 219

Lot 220

Lot 221

Lot 222

Lot 223

Lot 224

Lot 225

Lot 226

Lot 227

Lot 228

Lot 229

Lot 230

Lot 231

Lot 232

Lot 233

Lot 234

Lot 235

Lot 236

Lot 237

Lot 238

Lot 239

Lot 240

Lot 241

Lot 242

Lot 243

Lot 244

Lot 245

Lot 246

Lot 247

Lot 248

Lot 249

Lot 250

Lot 251

Lot 252

Lot 253

Lot 254

Lot 255

Lot 256

Lot 257

Lot 258

Lot 259

Lot 260

Lot 261

Lot 262

Lot 263

Lot 264

Lot 265

Lot 266

Lot 267

Lot 268

Lot 269

Lot 270

Lot 271

Lot 272

Lot 273

Lot 274

Lot 275

Lot 276

Lot 277

Lot 278

Lot 279

Lot 280

Lot 281

Lot 282

Lot 283

Lot 284

Lot 285

Lot 286

Lot 287

Lot 288

Lot 289

Lot 290

Lot 291

Lot 292

Lot 293

Lot 294

Lot 295

Lot 296

Lot 297

Lot 298

Lot 299

Lot 300

Lot 301

Lot 302

Lot 303

Lot 304

Lot 305

Lot 306

Lot 307

Lot 308

Lot 309

Lot 310

Lot 311

Lot 312

Lot 313

Lot 314

Lot 315

Lot 316

Lot 317

Lot 318

Lot 319

Lot 320

Lot 321

Lot 322

Lot 323

Lot 324

Lot 325

Lot 326

Lot 327

Lot 328

Lot 329

Lot 330

Lot 331

Lot 332

Lot 333

Lot 334

Lot 335

Lot 336

Lot 337

Lot 338

Lot 339

Lot 340

Lot 341

Lot 342

Lot 343

Lot 344

Lot 345

Lot 346

Lot 347

Lot 348

Lot 349

Lot 350

Lot 351

Lot 352

Lot 353

Lot 354

Lot 355

Lot 356

Lot 357

Lot 358

Lot 359

Lot 360

Lot 361

Lot 362

Lot 363

Lot 364

Lot 365

Lot 366

Lot 367

Lot 368

Lot 369

Lot 370

Lot 371

Lot 372

Lot 373

Lot 374

Lot 375

Lot 376

Lot 377

Lot 378

Lot 379

Lot 380

Lot 381

Lot 382

Lot 383

Lot 384

Lot 385

Lot 386

Lot 387

Lot 388

Lot 389

Lot 390

Lot 391

Lot 392

Lot 393

Lot 394

Lot 395

Lot 396

Lot 397

Lot 398

Lot 399

Lot 400

Lot 401

Lot 402

Lot 403

Lot 404

Lot 405

Lot 406

Lot 407

Lot 408

Lot 409

Lot 410

Lot 411

Lot 412

Lot 413

Lot 414

Lot 415

Lot 416

Lot 417

Lot 418

Lot 419

Lot 420

Lot 421

Lot 422

Lot 423

Lot 424

Lot 425

Lot 426

Lot 427

Lot 428

Lot 429

Lot 430

Lot 431

Lot 432

Lot 433

Lot 434

Lot 435

Lot 436

Lot 437

Lot 438

Lot 439

Lot 440

Lot 441

Lot 442

Lot 443

Lot 444

Lot 445

Lot 446

Lot 447

Lot 448

Lot 449

Lot 450

Lot 451

Lot 452

Lot 453

Lot 454

Lot 455

Lot 456

Lot 457

Lot 458

Lot 459

Lot 460

Lot 461

Lot 462

Lot 463

Lot 464

Lot 465

Lot 466

Lot 467

Lot 468

Lot 469

Lot 470

Lot 471

Lot 472

Lot 473

Lot 474

Lot 475

Lot 476

Lot 477

Lot 478

Lot 479

Lot 480

Lot 481

Lot 482

Lot 483

Lot 484

Lot 485

Lot 486

Lot 487

Lot 488

Lot 489

Lot 490

Lot 491

Lot 492

Lot 493

Lot 494

Lot 495

Lot 496

Lot 497

Lot 498

Lot 499

Lot 500

Lot 501

Lot 502

Lot 503

Lot 504

Lot 505

Lot 506

Lot 507

Lot 508

Lot 509

Lot 510

Lot 511

Lot 512

Lot 513

Lot 514

Lot 515

Lot 516

Lot 517

Lot 518

Lot 519

Lot 520

Lot 521

Lot 522

Lot 523

Lot 524

Lot 525

Lot 526

Lot 527

Lot 528

Lot 529

Lot 530

Lot 531

Lot 532

Lot 533

Lot 534

Lot 535

Lot 536

Lot 537

Lot 538

Lot 539

Lot 540

Lot 541

Lot 542

Lot 543

Lot 544

Lot 545

Lot 546

Lot 547

Lot 548

Lot 549

Lot 550

Lot 551

Lot 552

Lot 553

Lot 554

Lot 555

Lot 556

Lot 557

Lot 558

Lot 559

Lot 560

Lot 561

Lot 562

Lot 563

Lot 564

Lot 565

Lot 566

Lot 567

Lot 568

Lot 569

Lot 570

Lot 571

Lot 572

Lot 573

Lot 574

Lot 575

Lot 576

Lot 577

Lot 578

Lot 579

Lot 580

Lot 581

Lot 582

Lot 583

Lot 584

Lot 585

Lot 586

Lot 587

Lot 588

Lot 589

Lot 590

Lot 591

Lot 592

Lot 593

Lot 594

Lot 595

Lot 596

Lot 597

Lot 598

Lot 599

Lot 600

Lot 601

Lot 602

Lot 603

Lot 604

Lot 605

Lot 606

Lot 607

Lot 608

Lot 609

Lot 610

Lot 611

Lot 612

Lot 613

Lot 614

Lot 615

Lot 616

Lot 617

Lot 618

Lot 619

Lot 620

Lot 621

Lot 622

Lot 623

Lot 624

Lot 625

Lot 626

Lot 627

Lot 628

Lot 629

Lot 630

Lot 631

Lot 632

Lot 633

Lot 634

Lot 635

Lot 636

Lot 637

Lot 638

Lot 639

Lot 640

Lot 641

Lot 642

Lot 643

Lot 644

Lot 645

Lot 646

Lot 647

Lot 648

Lot 649

Lot 650

Lot 651

Lot 652

Lot 653

Lot 654

Lot 655

Lot 656

Lot 657

Lot 658

Lot 659

Lot 660

Lot 661

Lot 662

Lot 663

Lot 664

Lot 665

Lot 666

Lot 667

Lot 668

Lot 669

Lot 670

Lot 671

Lot 672

Lot 673

Lot 674

Lot 675

Lot 676

Lot 677

Lot 678

Lot 679

Lot 680

Lot 681

Lot 682

Lot 683

Lot 684

Lot 685

Lot 686

Lot 687

Lot 688

Lot 689

Lot 690

Lot 691

Lot 692

Lot 693

Lot 694

Lot 695

Lot 696

Lot 697

Lot 698

Lot 699

Lot 700

Lot 701

Lot 702

Lot 703

Lot 704

Lot 705

Lot 706

Lot 707

Lot 708

Lot 709

Lot 710

Lot 711

Lot 712

Lot 713

Lot 714

Lot 715

Lot 716

Lot 717

Lot 718

Lot 719

Lot 720

Lot 721

Lot 722

Lot 723

Lot 724

Lot 725

Lot 726

Lot 727

Lot 728

Lot 729

Lot 730

Lot 731

Lot 732

Lot 733

Lot 734

Lot 735

Lot 736

Lot 737

Lot 738

Lot 739

Lot 740

Lot 741

Lot 742

Lot 743

Lot 744

Lot 745

Lot 746

Lot 747

Lot 748

Lot 749

Lot 750

Lot 751

Lot 752

Lot 753

Lot 754

Lot 755

Lot 756

Lot 757

Lot 758

Lot 759

Lot 760

Lot 761

Lot 762

Lot 763

Lot 764

Lot 765

Lot 766

Lot 767

Lot 768

Lot 769

Lot 770

Lot 771

Lot 772

Lot 773

Lot 774

Lot 775

Lot 776

Lot 777

Lot 778

Lot 779

Lot 780

Lot 781

Lot 782

Lot 783

Lot 784

Lot 785

Lot 786

Lot 787

Lot 788

Lot 789

Lot 790

Lot 791

Lot 792

Lot 793

Lot 794

Lot 795

Lot 796

Lot 797

Lot 798

Lot 799

Lot 800

Lot 801

Lot 802

Lot 803

Lot 804

Lot 805

Lot 806

Lot 807

Lot 808

Lot 809

Lot 810

Lot 811

Lot 812

Lot 813

Lot 814

Lot 815

Lot 816

Lot 817

Lot 818

Lot 819

Lot 820

Lot 821

Lot 822

Lot 823

Lot 824

Lot 825

Lot 826

Lot 827

Lot 828

Lot 829

Lot 830

Lot 831

Lot 832

Lot 833

Lot 834

Lot 835

Lot 836

Lot 837

Lot 838

Lot 839

Lot 840

Lot 841

Lot 842

Lot 843

Lot 844

Lot 845

Lot 846

Lot 847

Lot 848

Lot 849

Lot 850

Lot 851

Lot 852

Lot 853

Lot 854

Lot 855

Lot 856

Lot 857

Lot 858

Lot 859

Lot 860

Lot 861

Lot 862

Lot 863

Lot 864

Lot 865

Lot 866

Lot 867

Lot 868

Lot 869

Lot 870

Lot 871

Lot 872

Lot 873

Lot 874

Lot 875

Lot 876

Lot 877

Lot 878

Lot 879

Lot 880

Lot 881

Lot 882

Lot 883

Lot 884

Lot 885

Lot 886

Lot 887

Lot 888

Lot 889

Lot 890

Lot 891

Lot 892

Lot 893

Lot 894

Lot 895

Lot 896

Lot 897

Lot 898

Lot 899

Lot 900

Lot 901

Lot 902

Lot 903

Lot 904

Lot 905

Lot 906

Lot 907

Lot 908

Lot 909

Lot 910

Lot 911

Lot 912

Lot 913

Lot 914

Lot 915

Lot 916

Lot 917

Lot 918

Lot 919

Lot 920

Lot 921

Lot 922

Lot 923

Lot 924

Lot 925

Lot 926

Lot 927

Lot 928

Lot 929

Lot 930

Lot 931

Lot 932

Lot 933

Lot 934

Lot 935

Lot 936

Lot 937

Lot 938

Lot 939

Lot 940

Lot 941

Lot 942

Lot 943

Lot 944

Lot 945

Lot 946

Lot 947

Lot 948

Lot 949

Lot 950

Lot 951

Lot 952

Lot 953

Lot 954

Lot 955

Lot 956

Lot 957

Lot 958

Lot 959

Lot 960

Lot 961

Lot 962

Lot 963

Lot 964

Lot 965

Lot 966

Lot 967

Lot 968

Lot 969

Lot 970

Lot 971

Lot 972

Lot 973

Lot 974

Lot 975

Lot 976

Lot 977

Lot 978

Lot 979

Lot 980

Lot 981

Lot 982

Lot 983

Lot 984

Lot 985

Lot 986

Lot 987

Lot 988

Lot 989

Lot 990

Lot 991

Lot 992

Lot 993

Lot 994

Lot 995

Lot 996

Lot 997

Lot 998

Lot 999

Lot 1000

Lot 1001

Lot 1002

Lot 1003

Lot 1004

Lot 1005

Lot 1006

Lot 1007

Lot 1008

Lot 1009

Lot 1010

Lot 1011

Lot 1012

Lot 1013

Lot 1014

Lot 1015

Lot 1016

Lot 1017

Lot 1018

Lot 1019

Lot 1020

Lot 1021

Lot 1022

Lot 1023

Lot 1024

Lot 1025

Lot 1026

Lot 1027

Lot 1028

Lot 1029

Lot 1030

Lot 1031

Lot 1032

Lot 1033

Lot 1034

Lot 1035

Lot 1036

Lot 1037

Lot 1038

Lot 1039

Lot 1040

Lot 1041

Lot 1042 Pt.

Lot 1043 Pt.

Lot 1044

Lot 1045

Lot 1046

Lot 1047

Lot 1048

Lot 1049

Lot 1050

Lot 1051

Lot 1052

Lot 1053

Lot 1054

Lot 1055

Lot 1056

Lot 1057

Lot 1058

Lot 1059

Lot 1060

Lot 1061

Lot 1062

Lot 1063

Lot

E SECTION 12

Corporation Limit

WALNUT DR.

WALNUT

JENNIFER ST.

MICHELLE ST.

KELLYNN CT.

OAKLAND (FKA Maple St.) RD.

Cherry St.)

(FKA Rathburn Rd.)

EAST DR.

WALNUT DR.

JENNIFER ST.

WALNUT ST.

VINE ST.

—Walnut Hills Sub.—

—Oakland Add.—

—Oakland Add. Rev.—

—Kleinschmidt Add.—

—Unrecorded Add.—

—Beacon Hill II, Phase III—

—Walnut Hills Sub.—

—Weiland's Add.—

—Oakmont Sub.—

Kenneth J. & Alicia M. Guess OR657-786

Kenneth & Alicia Guess OR461-680 0.318 Ac.

Barnett Rentals, LLC OR398-431

Jacqueline M. Barnett OR728-102

The City of Logan, Ohio OR605-237

Barnett Rentals, LLC OR596-281

Jacqueline M. Barnett OR728-102

Barnett Rentals, LLC OR398-431

Jacqueline M. Barnett OR728-102

Barnett Rentals, LLC OR398-431

John & Sandra Bluhm OR481-313

Barnett Rentals, LLC OR596-281

Jacqueline M. Barnett OR728-102

Barnett Rentals, LLC OR398-431

Barnett Rentals, LLC OR398-431

Jacqueline M. Barnett OR728-102

Jacqueline M. Barnett OR728-102

Barnett Rentals, LLC OR398-431

Marian Jr. & Rebecca Courtney OR96-424 *

Steven K. & Kristine M. O'Neill OR553-274

Dustin Meadows & Danielle Vansickle OR662-703

Barnett Rentals, LLC OR398-431

Jacqueline M. Barnett OR728-102

Barnett Rentals, LLC OR398-431

Jacqueline M. Barnett OR728-102

Caitlyn A. Luck OR686-882

Barnett Rentals, LLC OR398-431

Jacqueline M. Barnett OR728-102

Jason & Tera Warren OR343-221

Michael A. Crane OR516-732, OR662-244

Jacqueline M. Barnett OR728-102

Jacqueline M. Barnett OR728-102

William E. & Janice Sue Grove OR646-55

Teddie & Kathleen Kollister OR468-776*

Megan M. Snyder OR641-484

Charles & Pamela Moritz OR210-739 (T.O.D. OR739-675)

Jacqueline M. Barnett OR728-102

OR636-180

OR636-180

OR636-182

Barnett Rentals, LLC OR398-431

Timothy W. Blake OR206-336, OR652-450

Jon & Peggy Lehman OR250-468

Roger L. & M. Kathleen Hosler, Trustees OR636-178

OR636-180

OR666-109

George M. Shaw & Beatrice H. Hahn OR666-109

Amy Guda OR368-99

Nickolas R. & Courtney L. Barrell OR625-801

Rocky & Martha Pitts OR243-733

Christina A. & George W. Warbington OR639-915

Valaria & Douglas McCabe OR156-512

OR666-109

OR666-109

William & Linda Spence 200-841 *

0.316 Acres

Lacie J. & Stephen Matthew Palmer OR593-543

Shirley I. Walton OR595-486, OR602-636 Tot. 0.50 Ac.

OR666-109 1.159 Ac.

Hope K. & Brandi Diane Collins OR716-17

James L. Shumaker OR689-60

0.27 Ac.

Shirley Chapman OR104-628 (T.O.D. OR703-330)

0.25 Ac.

Peter & Linda J. Johns OR642-864

Rock Stall terprises, Inc. OR485-154

Marvin & Patricia McDaniel OR316-838

Ryan G. Scott OR686-145

Kaitlin Hankins & Jonathon L. Huntsberger OR695-988*

0.21 Ac.

George M. Shaw & Beatrice H. Hahn OR666-109

Melissa Neff OR245-515, OR244-572

912 Rentals, LLC OR739-103

0.1070 (CT)

Raeh McCracken OR375-572

Randal L. & Michelle L. Weber OR610-160

Luis Cardenas OR565-836

Dorsey & Roberta Morgan, Trustees OR428-721

Sherry Vogt OR318-196

Aaron B. Smith OR745-81

Michael Hunter OR461-577

Jerald A. & Carol J. Mohler OR713-845

Jay & Erdene Martin OR397-584

Shaun D. & Maria J. North OR639-533

1.26 Ac.

William D. Jr. & Glenna Lantz OR589-547

William & Amelia Ludwig OR344-240

Virginia Griggs 184-82, 157-389, 144-92

Joseph & Debraca Spicer

James Shoults OR554-465

SCALE 1"=50'

LOGAN CITY 20

SCALE 1"=50'

LOGAN CITY 20

VINE ST.
HUNTER ST. (AKA ST.RT. 93)
WALNUT ST.
ORCHARD ST.
ORCHARD PL.
CULVER ST.
EAST ST.
HICKORY
MILTON
OAK
ZANESVILLE
-Out Lots-
-Weiland Add.-
-Weiland's Add.-
-Oakmont Sub.-
-Kleinschmidt Add.-
-L. A. Culver's Add.-
-G. Buntz Add.-
-John Buntz Add.-
-Amy E. Easterling's Add.-
-Webster's Add.-
-Hunsicker & Adam's Add.-
-F. Case's Add.-
-A. H. Brooks Add.-
-Wm. Stallsmith's Add.-
-John A. Murphy's Add.-
-Culver & Hunsicker's Add.-
-Central Add.-
Michael Hunter OR461-577
Jerald A. & Carol J. Mohler OR713-845
William D. Jr. & Glenna Lantz OR589-547
Joseph & Debraca Spicer OR572-543
Kayla L. Rosa OR692-922
Mary Pavluck OR59-116, 165-327
Kimberly Woltz, Trustee OR535-782
David P. & Cindy L. Saving, Trustees OR647-76 0.2216 Ac.
Vacated CO-65-2001
Kathryn Carpenter 157-141, 145 (T.O.D. OR674-328)
Sabrina L. & Mark D. Keels OR745-695
The Evangelical Trinity Lutheran Church of Logan OR480-713,715,717,719
Edgar E. Dennis Jr. OR537-666, OR527-641
James W. & Courtney L. Wilburn OR744-900
David & Sharlene Brown 1/2 Int. Gregory Brown 1/2 Int. 202-669
David & Sharlene Brown 183-925
David, Sharlene & Gregory Brown OR445-729
Harold R. & Betty L. Johnson, Trustees OR552-784
Walter Yeknich OR457-629
Anthony & Karen Stalford OR439-412
Lisa Taylor OR279-252, 214-24
Jeffrey Angle, Trustee OR340-736
Sandra & Nathan Rinehart OR744-608 (T.O.D. OR744-612)
Robert E. & Sarah B. Horn OR580-97
Debra S. Cook OR453-909, OR451-834 (T.O.D. OR690-586)
Gregory T. & Mahala E. Ball OR608-956
Hocking Metropolitan Housing Authority
Frederick, Jeffery and Thomas Baden OR362-538
Ruth Mason & Bradley A. Rollins OR644-802
Michael V. & Ava Lee Mowery OR723-671
Josa Braun OR416-929
Leonard & Sharon Myers OR298-482
Jay & Erdene Martin OR397-584
William & Amelia Ludwig OR344-240
James Shoults OR554-465 Tot. 0.22 Ac.
Virginia Griggs 184-82, 157-389, 144-92
William & Helen Holmes OR226-424
Jason Kienzle OR263-658, OR196-61
Anita Corne OR139-733, 212-656
Ruth E. Souders, Trustee OR598-483, OR336-272, OR166-151
Dan Turner, OR289-483
Anthony J. & Karen Stalford OR704-137
Diane Klinger OR37-778
Harden AGR Lime & Reclamiation Services Inc. OR645-227
Sue Thompson 214-666, 168-555
Max Miller OR381-37
Shyller Stimmel OR698-813
Jason Israel Mohler OR694-179
Lloyd Raymond Brown III & Alexandria Brown OR633-484
James A. & Deborah S. Robinson OR747-275
Cynthia Marie Johnson OR630-392, OR678-62
Jonathon Amnah OR509-574
William D. Sharpe OR534-407
Michael & Vickie Simonton OR149-632
Melissa N. & Dana Broshar OR745-139
Hocking Metropoliton Housing Authority OR6-168
Kimberly Blazer OR307-843
Lesa Renee Harden OR707-222
James H. Funk OR241-661 (T.O.D. OR416-216)
Bryon T. Rauch OR538-810
Alvin Jr. & Alvin III Harris OR381-406
Derek Stephen Boch & Trisha Lynn Boch OR702-289 0.25 Ac.
Marty & Vicki Hallett 206-532
OR500-495
Allen & Hali Mosack OR323-145
Chelsee L. & Tristan D. Roley OR655-910
Robert & Angela Benham OR669-164
Christopher G. Baker OR707-452
Shawn E. Yates OR673-266
Michael A. & Tessa A. Hunter OR622-511
Anna M. Montgomery, Trustee OR717-970
Debra Jean Thorton OR598-63
James & Courtney Wilburn OR420-762
Grace A. Bearden OR592-23
Christina E. Gessells OR637-383
Clayton & Emily Stevens OR662-328, 331 0.15 Ac.
Diana M. Wall OR594-423, OR336-286, 292, OR232-55
St. Mathews Church 140-462
Jared A. Cox OR736-114
(CT) 93-333
120-553
Vacated CO-14-1992
St. Mathews Church X-346
4-333
16-306
Logan Hocking County District Library OR210-393
Quincy L. Cody OR614-809
Ryan P. Cunningham, Trustee OR525-223
Shaun D. & Maria J. North OR639-533 1.26 Ac.
Vacated CO-10-1978, Misc-04-454 (FKA Culver St.)
NOT VACATED OR639-533
BLS Enterprises, LLC OR411-177
Alpina Investment Inc. OR746-821
Rock Stall Enterprises, Inc. OR632-421
James Phillips OR728-13
Charles L. Merritt OR475-123 (T.O.D. OR637-644)
Sean Patrick Blesedell OR621-876 0.36 Ac.
Amanda Staley OR619-163 0.36 Ac.
Cecil & Donna Berry, Trustees OR297-697 0.45 Ac.
OR725-280, OR419-636 0.7192 Ac.
Rauch Properties, LLC OR624-608 .14 Ac.
Robert & Carolyn Eaton OR33-184
Robert & Carolyn Eaton OR485-937
Isaiah Mckee OR707-923
Jean Notestone OR628-292
Corey A. & Joellyn Davis OR628-199 0.09 Ac.
Just Properties, LTD OR69-272
Vinton Co. Housing Develop. Corp. OR168-489
Ronald L. & Victoria L. Flood OR656-716
Lois & Walter Tolbert 104-565
CapGrow Holdings JV SUB IV LLC OR646-996
Donald & Billie Jo Allison, Trustees OR466-554
Angel R. Copley OR712-951
David & Barbara Stivison OR270-375
Juan Carlos Bernardo Orocio OR730-210
Charles J. Starr OR520-838, 186-884
A & B Rental, LLC OR518-305
Amber M. Householder OR582-246
Bruce & Beverly Lytle 209-452
Terry Wittekind 205-682
Alex S. & Michele J. Hipple OR701-52
Marilyn K. Yeske OR157-238
Steven R. Rine OR523-48
Kyle A. & Gertrude E. Dilley OR700-291
Mackenzie Danielle Thompson & Christian Scott Gilmer OR722-939
912General Maintenance, LLC OR702-397
Matthew & Jamie Green OR442-511
Self-Made Properties LLC OR728-868
Linda Primmer OR112-649
Mary Wray 169-617
Spengler Investments Group LLC OR688-990
Terry J. McDaniel OR72-367 (T.O.D. OR502-225)
Jennifer Megan Coakley OR578-689
Terry Mitchell OR310-670
Charles & Mary Mays 149-744
Anthony R. Venzin OR662-754
James & Angela Hassinger OR386-930
Robert & Sharon Conner 176-297
Donald Miller OR471-719 (T.O.D OR471-721)
Turner Housing LLC OR699-80
Daniel J. Robers OR681-241
Anthony J. & Karen R. Stalford OR720-120
Izamal Properties, LLC OR664-560
Kelly Lemon OR346-547, OR349-945
Clarice M. Leonard OR238-138, OR733-640, (T.O.D. OR733-643)
Judy Anderson OR476-812 OR420-153
Carol Ann Moder OR463-234 (T.O.D. OR568-118) 0.378 Ac.
Jeremy D. Coakley OR352-822, OR538-864 .13 Ac.
Donald & Billie Jo Allison, Trustees OR466-554
Hocking Metro. Housing Authority OR20-793
Jason & Tamarah Laskowski OR324-867
Jerry R. Conkle, Sr. & Morgan E. Taylor OR606-818 (T.O.D. OR700-917)
Erin & Daniel Cavinee OR455-967
Rock Stall Enterprises, Inc. OR638-706
Owen & Therese Eveland OR49-806
Christine Risch OR553-448
Kristi L. Giordano OR689-937 0.179 Ac.
Kevin & Mandy Knight OR574-425
Mary Haggerty OR711-275
Lyndsey I. & Jonathan E. Lewis OR746-827
Terry & Dolores Hood, OR478-894 (T.O.D. OR478-896)
Kevin & Debra Henwood OR475-707
Rebecca L. Webb 189-170, OR637-797
OR377-201, 215-1
Jeffrey Zarbaugh OR577-29
Paul D. Potton & Chris Audette OR607-649
Jackie & Wilma Adams OR103-455, 457
Church Of God Of Logan 200-596
John Reeves OR481-668
Susan D. Phillips OR494-351 (T.O.D. OR510-270)
Marikate L. Warren OR596-91
Nicole McCormick OR495-149
SCALE 1"=50'
LOGAN CITY 21

LOGAN CITY 22

SCALE 1"=50'

ST.
HUNTER (AKA ST.RT. 93)
ST.
ZANESVILLE RAILROAD
ST.
ORCHARD
CULVER
DEPOT
ST.
MAIN
ST.
SECOND
ST.
FRONT
ST.

CULVER – Amy E. Easterli
EAST – Amy E. Easterling (ONE WAY)
(AKA ST.RT. 93)
John A. Murphy's Add.
Tannahills Add.
Culver & Hunsicker's Add.
Hunsicker & Adam's Add.
F. Case's Add.
Central Add.
Crook & Braggs Add.
M. Bowens Add.
Jacob Iles Add.
C.H. Rippey's Add.
Henry Gompfs Add.

Grace A. Bearden OR592-23
Clayton & Emily Stevens OR662-328, 331 0.15 Ac.
St. Mathews Church 140-462
Jeremy D. Coakley OR352-822, OR538-864 .13 Ac.
Jason & Tamarah Laskowski OR324-867
Rock Stall Enterprises, Inc. OR638-706
Donald & Billie Jo Allison, Trustees OR466-554
Jerry R. Conkle, Sr. & Morgan E. Taylor OR606-818 (T.O.D. OR700-917)
Owen & Therese Eveland OR49-806
Hocking Metro. Housing Authority OR20-793
Erin & Daniel Cavinee OR455-967
Christine Risch OR553-448
OR463-234 (T.O.D. OR568-118) 0.378 Ac.
0.3036 Ac.
Kristi L. Giordano OR689-937 0.179 Ac.
912 Rentals, LLC OR391-103
Ruth & Kenneth Pinney OR65-532
Ohio Investment Connection, LLC OR740-291
Terry & Dolores Hood, OR478-894 (T.O.D. OR478-896)
Lyndsey I. & Jonathan E. Lewis OR746-827
Kevin & Mandy Knight OR574-425
Mary Haggerty OR711-275
Kevin & Debra Henwood OR475-707
Rebecca L. Webb 189-170, OR637-797
OR377-201, 215-1
Jeffrey Zarbaugh OR577-29
Donna G. Phillips OR613-920, 163-561
Bert & Edra Clay OR135-670
Jackie & Wilma Adams OR103-455, 457
David T. & Victoria Dianne Frazier OR692-367
Joyce Pinson OR189-777
Dorsey & Robert Morgan, Trustees OR252-274
Vacated CO-14-1992
(CT) 93-333
120-553
4-333
16-306
Vacated CO-28-1991
Vacated Misc-02-288, 304
Vacated CO-28-1991
Logan Clay Products Co. 60-298
60-153
60-620
60-621
100-488
100-642
100-645
115-199
115-203
104-309
144-120
132-3
OR702-283
OR224-507
Quincy L. Cody OR614-809
Ryan P. Cunningham, Trustee OR525-223
Mary Wray 217-118
H. Jane Mong, Trustee OR339-527
Church Of God Of Logan 200-596
Nicole McCormick OR495-149
Vinton County Housing Development Corporation OR417-843
Debra S. Taft OR652-538
The Hocking County Historical Society, Inc. 162-84
OR5-252
Janice Gault 203-438
Bryan M. Johnson OR740-334, OR644-10
Grant & Amy Volquardsen OR138-383
Colleen Pritchard OR660-170
Benjamin Cole OR493-458
Bruce Bell OR27-745
Buckeye Cummunity Services, Inc. 166-464
Antonio & Dawn Donofrio OR386-944
Brooke A. Richmond OR635-589
Janice Ballinger L.E. OR627-171
Janice Ballinger L.E. OR627-171
Kevin Chenetski OR594-476
Charles A. & Frances M. Funk OR629-468 (T.O.D. OR726-994)
Benjamin & Jaime Cole OR464-1
Competition Motors East RE, LLC OR731-251 0.125 Ac.
Competition Motors East RE, LLC OR731-251 *
Competition Motors East RE, LLC OR731-251
Douglas F. Robers OR635-259
Maverick Investment Group LLC OR732-651
Levi & Brittany Messmer OR746-295
Trustees Diocese Of Southern Ohio 116-579
53-474
Connie S. Van Sickle OR688-905, 218-523 (T.O.D. OR567-3)
Timothy Cook OR303-64
Gregory & Heidi Rimkus OR146-922
William M. Bourne Jr. & Michelle Jean Bourne OR726-417
Nathan L. & Kristen K. Gastin OR600-784
George & Martha Johnson 122-400
Karl Grant OR505-780, OR181-115 (T.O.D. OR541-416)
Edward & Paula Tucker 156-336
Randall Cline & Jennifer Strohl OR264-127
Andrea Monk OR536-140
Tara Ma Martin OR665-20
S.E. Ohio Property Management, LLC OR742-21
Brandi S. Dodson OR671-442
Ronald & Cheryl Wolfe 213-87
Thomas & Suzanne Moorman OR732-525
Alyssa Burns OR294-686
Jeffrey Angle, Trustee OR340-736
Baron's Rentals, LLC OR719-821
Dorsey & Roberta Morgan, Trustees OR252-272
John Pannell & Ciara Kesslere OR654-370
Michael & Crystal Gill OR652-332
Sherman A. Prater OR662-978 OR475-353 (T.O.D. OR712-447)
Dustin Tschudy OR474-375
Shannon Alford OR358-306
Marisa Wilson OR460-383, OR311-490
Elizabeth M. Robers OR745-860*
Hocking County Metropoliton Housing Authority 198-743
Tri-County Mental Health, Inc. 192-215
Marilyn Yeske OR320-559
Mark & Rachel Gibson OR735-154
Rokeith Enterprises, Inc. OR555-440
Kendra Warthman OR260-613
Tara L. Farley OR610-564, OR612-399
Staci Downard OR453-636 * OR424-556
912 Rentals, LLC OR742-1
Linda Well OR426-234, OR149-627
Susan Davis OR29-255
Laura Wallace OR727-689
Hocking Metropolitan Housing Authority OR184-776
3-Shaw, Inc. OR20-876
Mario & Marcea Grilli OR690-187
Daubenmire Properties LLC OR590-517 (Term. L.E. OR660-257)
W. Lee Howdysell OR54-339
Timothy A. Cole OR592-951
Donald Fisher, Jr. OR16-350
Bryan Martin Hoffer & Peggy Ann Hoffer OR608-919
Scott Miller OR397-808, OR478-888
Bradley A. & Robin R. Kline OR743-742
Martha J. McCune OR38-791 OR202-642 (T.O.D. OR727-484)
Patricia Thompson OR225-911
Clayton L. & Kasaundra Marie Kiger OR688-50
Diane & Walter Alford OR162-901
S & L Eagle Enterprise, LLC OR707-634
Ronald Anderson OR47-336
W. Lee Howdyshell OR54-339
Thomas Clark OR432-242, OR424-555
James & Joyce Cozad, Trustees OR320-135
OR320-133
Rauch Front Street, LLC OR696-135 0.211 Ac.
0.1310 Ac.
0.1791 Ac.
Robert & Sharon Conner OR87-877
Rauch Properties, LLC OR686-635 *
Anita J. Holmes OR563-942 204-186
Rauch Properties, LLC OR648-646 *
0.08712 Ac.
POOR DESCRIPTION
Robert & Sharon Conner OR36-261
Logan Clay Products Co. 209-681
Logan Clay Products Co. 214-764
OR551-601
Logan Clay Products Co. 205-822
Logan Clay Products Co. 213-803
Logan Clay Products Co. 100-645
Logan Clay Products Co. 210-390
Logan Clay Products Co. 210-547
Logan Clay Products Co. 60-738
Logan Clay Products Co. 60-447
Logan Clay Products Co. 60-392
Logan Clay Products Co. 60-354
Logan Clay Products Co. 60-592
Logan Clay Products Co. 60-597
Logan Clay Products Co. 60-4-6
Sec. 12
Sec. 13
APPROX. SEC. LINE

SCALE 1"=50'

LOGAN CITY 23

Elm C
Apartments
OR532-7
Tot. 6.10

6.00 Ac

Frac. Lot 10 Pt.
040001580000

Logan Clay Pr
118-27
6.43 Ac

SCALE 1"=50'

LOGAN CITY 23

Frac. Lot 23 Pt.
040026540100

SCALE 1"=50'

LOGAN CITY 24

Board of Hocking County Commissioners

OR347-897
2.0006 Ac.
Frac. Lot 20 Pt.
040026996000

SCALE 1"=50'

LOGAN CITY 24

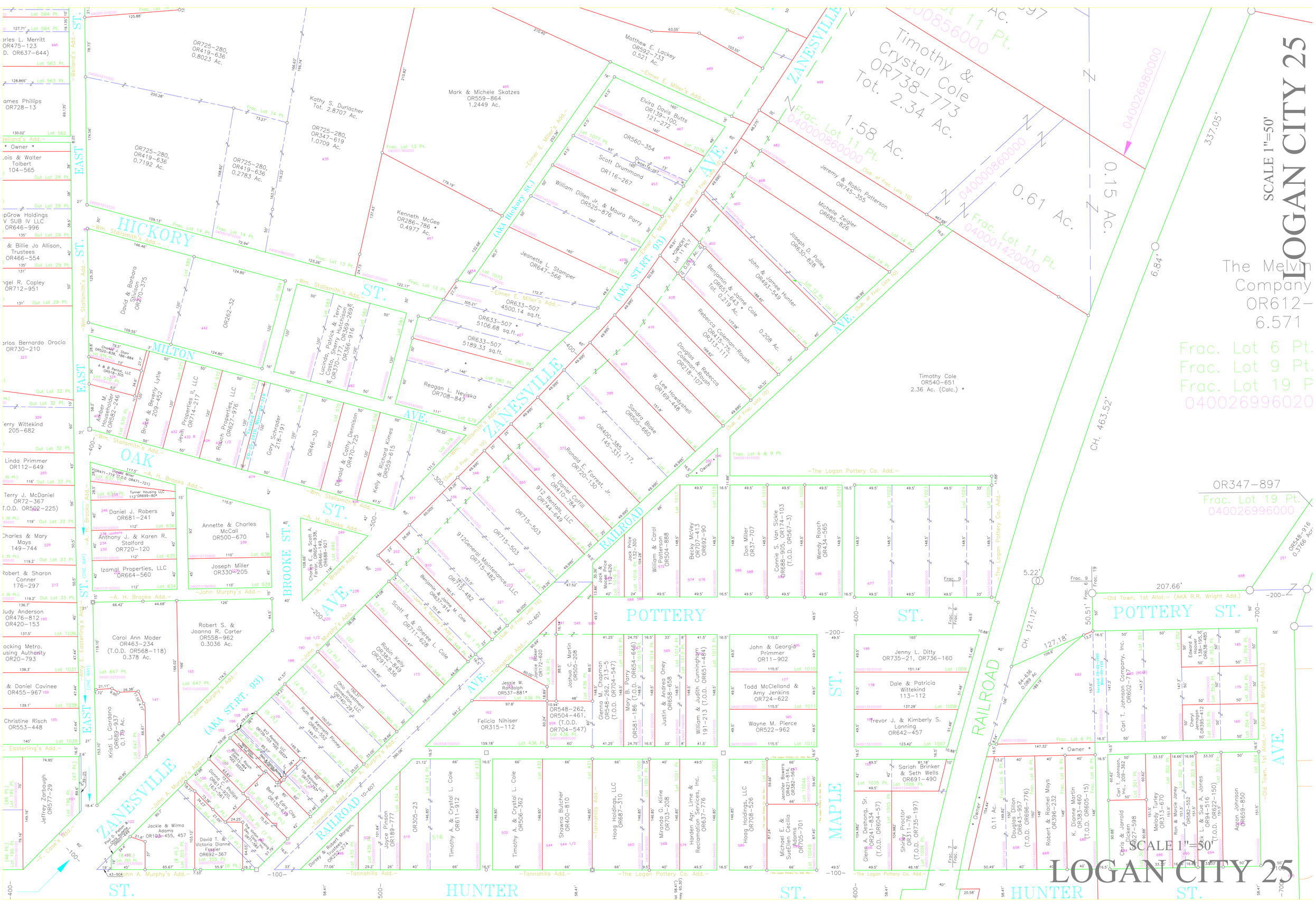

LOGAN CITY 25
SCALE 1"=50'
The Melvin Company
OR612-6.571
Frac. Lot 6 Pt.
Frac. Lot 9 Pt.
Frac. Lot 19 P
040026996020
Timothy & Crystal Cole
OR738-773
Tot. 2.34 Ac.
1.58 Ac.
0.61 Ac.
0.15 Ac.
Frac. Lot 11 Pt.
040000860000
Frac. Lot 11 Pt.
040001420000
040026980000
Mark & Michele Skatzes
OR559-864
1.2449 Ac.
Kathy S. Durlacher
Tot. 2.8707 Ac.
Matthew E. Lackey
OR592-733
0.521 Ac.
Elvira Davis Butts
OR139-100,
121-272
Scott Drummond
OR116-267
William Dillen Jr. & Maura Parry
OR525-876
Kenneth McGee
OR286-786
0.4977 Ac.
Jeanette L. Stamper
OR647-566
Jeremy & Robin Patterson
OR745-355
Michelle Zeigler
OR685-826
Joseph D. Pollex
OR630-828
John & Jamee Hunter
OR493-549
Benjamin & Jaime Cole
OR651-643
Tot. 0.219 Ac.
Rebecca Coleman-Roush
OR415-75,
OR313-111
Douglas & Rebecca Coleman-Roush
OR218-107
W. Lee Howdyshell
OR169-448
Sandra Blake
OR505-660
Timothy Cole
OR540-651
2.36 Ac. (Calc.)
Reagan L. Neviska
OR708-847
Lucinda, Patrick & Terry Castro, Sherry Hutchison
OR370-177, OR369-269,
OR366-916
David & Barbara Stivison
OR270-375
OR262-32
Bruce & Beverly Lytle
209-452
Jevin Properties II, LLC
OR714-217
Rauch Properties, LLC
OR627-976
Gary Schrader
218-191
OR46-30
Donald & Cathy Dennison
OR470-725
Kelly & Richard Kimes
OR559-615
Ronald E. Forrest, Jr.
OR720-130
R. Daniel Caffill
OR410-784
912 Rentals, LLC
OR744-649
OR715-503
912General Maintenance, LLC
OR715-482
Scott A. & Sheree L. Cole
OR711-628
Robin Kelly
OR382-849
OR291-836
Daniel J. Robers
OR681-241
Annette & Charles McCall
OR500-670
Anthony J. & Karen R. Stalford
OR720-120
Izamal Properties, LLC
OR664-560
Joseph Miller
OR330-205
Carol Ann Moder
OR463-234
(T.O.D. OR568-118)
0.378 Ac.
Robert S. & Joanna R. Carter
OR558-962
0.3036 Ac.
Jessie W. Randolph
OR537-881
Felicia Nihiser
OR315-112
Joshua C. Martin
OR505-208
Glenna M. Chapman
OR548-262, 213-5
(T.O.D. OR704-547)
Mary B. Parry
OR581-186 (T.O.D. OR654-646)
Justin & Andrea Oney
OR658-658
William & Judith Cunningham
191-213 (T.O.D. OR651-484)
Jenny L. Ditty
OR735-21, OR736-160
Dale & Patricia Wittekind
113-112
Trevor J. & Kimberly S. Lanning
OR642-457
Sariah Brinker & Seth Wells
OR691-490
Carl T. Johnson Company, Inc.
OR602-717
Carl T. Johnson, Inc.
209-362
Melody Turley
OR313-670
Ron & Marcie Janey
OR582-552
Aaron Johnson
OR659-850
Jackie & Wilma Adams
OR103-455, 457
David T. & Victoria Dianne Frazier
OR692-367
Joyce Pinson
OR189-777
OR305-23
Timothy A. & Crystal L. Cole
OR611-912
Timothy A. & Crystal L. Cole
OR506-362
Shawna Butcher
OR400-810
Hoag Holdings, LLC
OR687-310
Miranda G. Kline
OR703-208
Harden Agr. Lime & Reclamation Services, Inc.
OR637-776
Hoag Holdings, LLC
OR708-526
Michael E. & SueEllen Cecilia Adams
OR705-701
Glenn A. Deshong, Sr.
OR241-834
(T.O.D. OR604-57)
Shirley Proctor
OR311-76
(T.O.D. OR735-197)
Douglas Dillon
OR643-957
(T.O.D. OR696-776)
Robert & Rachel Mays
OR396-232
K. Dianne Martin
OR383-460
(T.O.D. OR605-15)
Chris & Jarrold Dicken
OR627-598
Carl T. Johnson, Inc.
209-362
Edward A. Hoover
138-195,
OR638-485
Cheryl Jernigan
OR395-412
Aaron Johnson
OR659-850
OR347-897
Frac. Lot 19 Pt.
040026996000
OR548-916
0.3766 Acr.
SCALE 1"=50'
LOGAN CITY 25
HICKORY ST.
MILTON AVE.
OAK ST.
BROOKE ST.
ZANESVILLE AVE.
RAILROAD
POTTERY ST.
MAPLE ST.
HUNTER ST.
EAST ST.

LOGAN CITY 26

SCALE 1"=50'

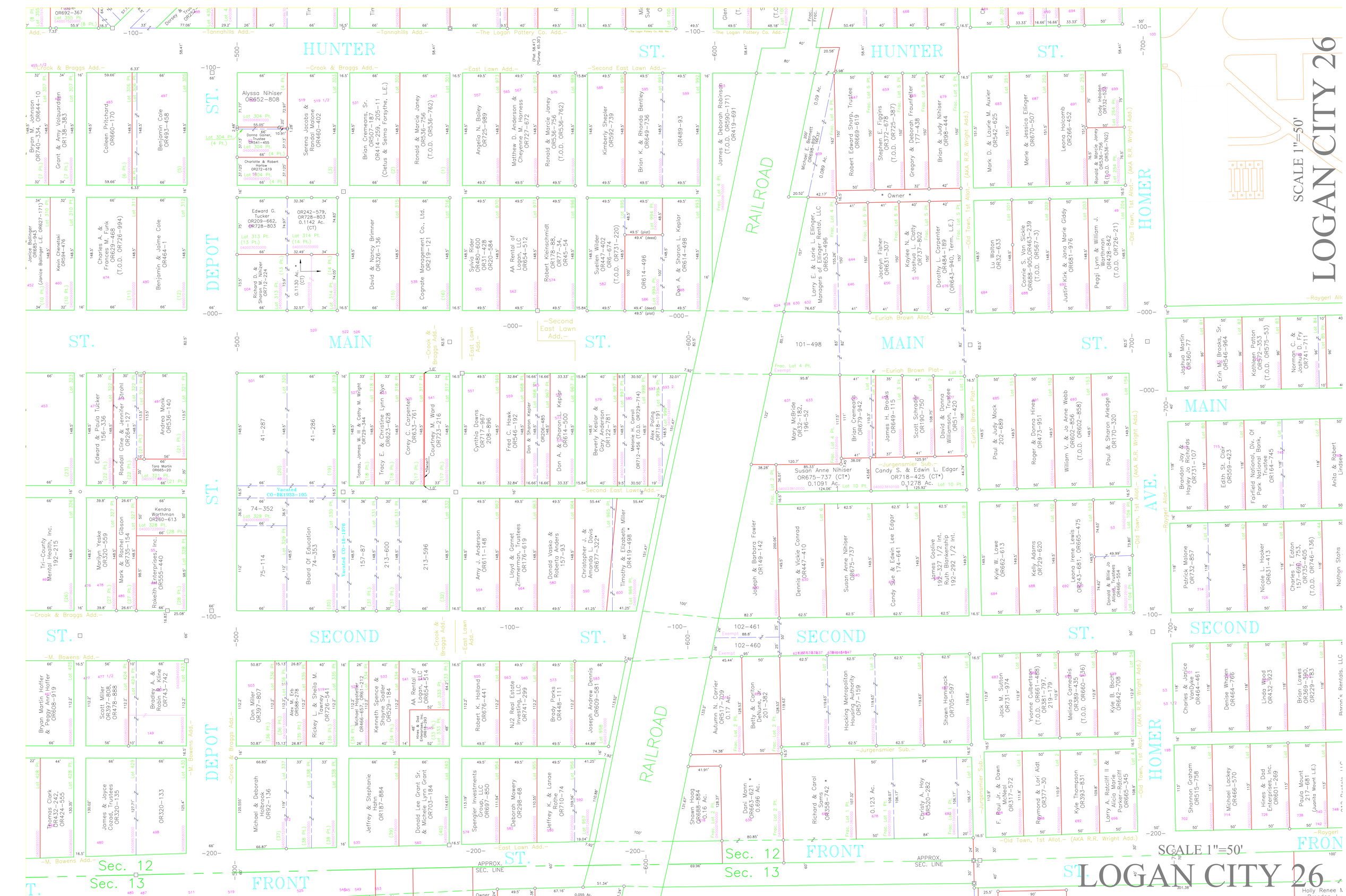

SCALE 1"=50'

LOGAN CITY 26

LOGAN CITY 27

SCALE 1"=50'

0.8477 Ac.

040026516100

Jim L. Reynolds
OR544-213
Tot. 4.3187 Ac.
Sec. 12, 13

Park National Bank, Trustee
Dale K. Campbell Trust,
05/15/2007
OR732-723
3.9889 Ac.

Frac. Lot 19 Pt.
040026510000

N 3.4187 Ac.

APPROX. SEC. LINE

0.90 Ac.
040000600000

Sec. 12
Sec. 13

SCALE 1"=50'

LOGAN CITY 27

LOGAN CITY 28

SCALE 1"=50'

Logan Lodge #873
Loyal Order Of Moose
OR8-546
19.19 Ac.
040026660000

Logan Property, LLC
OR599-284, 57% Int.
Logan TIC, LLC
OR660-339, 43% Int

Tri-County Community
Action Agency
OR82-359
3.3625 Ac.

E 1/2 E 1/2 Pt.
040001736301

Daubenmire Properties LLC
OR590-520
Tot. 0.86 Ac.

Buckeye Community
Forty Nine, LP
OR558-545
3.065 Ac.

Christy A. Hoy
OR520-282

F. Paul Jr. & Dawn McNeely
OR317-572

Raymond & Lori Aldt
OR377-30

Kyle Thompson
OR393-831

Larry A. Ratcliff II & Alicia Marie Parker-Ratcliff
OR665-345

Shannon Graham
OR515-758

Michael Lackey
OR466-570

Hines & Dad Enterprises, Inc.
OR601-269

Paula Mount
217-681
(Juanita Mount L.E.)

912 Rentals, LLC
OR734-231

Richard L. Williams
OR611-59, 155-287
(T.O.D. OR645-504)

Paul E. Low
OR595-146

Nancy June Butcher
OR731-20

Dillon D. Barnhart
OR564-304

Sean & Kelley Jo McGhee
OR614-782

Kelly D. Adams
OR626-167

Sandra S. Mayernik
OR730-120

Joshua Rhoads
OR294-577

Ryan W. & Katherine Bainbridge
OR683-21

Keith & Audrey Price
216-388

Bonnie E. White
OR320-532,
OR630-409
(T.O.D. OR630-412)

James E. Woltz Jr. & Megan J. Cook
OR744-308

Bazell Stores, Inc.
OR95-161
0.5217 Ac.

James & Jill Bloom
OR100-546
Tot. 0.44 Ac.

0.1422 Ac.

0.1368 Ac.

0.235 Ac.

United Steelworkers Of America
OR229-494
Tot. 0.705 Ac.

0.036 Ac.

0.0382 Ac.

0.034 Ac.

0.0520 Ac.

0.0902 Ac.

0.235 Ac.

Christopher Hanning
OR545-639

Holly Renee Moder & Brendan J. Moder
OR745-178
040026260000

Kendra Heidlebaugh
OR515-638,
196-448
0.3895 Ac.

Levi A. & Kacie M. Sayre
OR616-973

Stanley & Judy Edwards
OR667-30
25 Ac.

Donald & Debbie Kennard
OR123-819

Cody B. Inboden
OR727-360

0.072 Ac.

130-818
0.318 Ac.

Ohio Power Co.
Tot. 1.054 Ac.

103-209
0.736 Ac.

Logan Lodge #873, Loyal Order of Moose
OR292-547, 0.184 Ac. (CT)

OR292-547
0.08 Ac. (CT)

Gary Adcock
OR473-142
0.109 Ac.

Allen & Jean McMillin
100-415 *

Alicia D. Davis
OR556-707

Heather M. Taggert
OR656-175

Michael & Nanette Flowers
219-627

Conda & Conley
OR696-940

Kelly Hartman
OR613-788

M. L. B.

OR548-526
(T.O.D. OR674-303)

Michael L. Wahl & Wendy Jo Moody
OR552-69
0.2015 Ac.

Peter & Marcia McDaniel
187-908

Wendy Moody
OR389-892
OR200-310

Marcia & Stephanie McDaniel
OR342-971

John & Kimberly Calvert
201-762
(T.O.D. OR618-462)

Angela Sycks
OR125-469
(T.O.D. OR739-817)
0.174 Ac.

Geneva McQuade
OR641-751
0.1737 Ac.

First Baptist Church
Tot. 2.00 Ac.

165-168
1.00 Ac.

117-429
1.00 Ac.

0.10 Ac.

0.76 Ac.

ARLINGTON AVE.

JAMES RD.

NORWOOD AVE.

FRONT ST.

Sec. 12
Sec. 13

APPROX. SEC. LINE

-Jurgensmier Sub.-
-Old Town, 1st Allot.- (AKA R.R. Wright Add.)
-Old Town, 1st Allot.- (A
-Raygerl Allot.-
-Dougherty Sub.-

040026660100

Wendi Gang
OR734–75
3.5839 Ac.
(CT)
040026060000
304.82'

Rokeith Enterprises, Inc
2.09 Ac. (Calc.)*
OR18–743 (CT)
Frac. Lot 8 & 9 Pts.
040001650100
197.53'

040001640000
Frac. Lot 9 Pt.
040001650100
221.09'

148–319, 0.3091 Ac. (CT)

Out Lot 40 Pt. 198.89' 271.84' 040019530000 Out Lot 40 Pt. 350.23' 277.86'

Joseph L. Smathers Jr. OR550–688 0.16 Ac.
David & Teresa Barrell OR522–309 Tot. 0.32 Ac. 0.16 Ac.
Susan Fiske (T.O.D. OR535–759) OR228–375 0.19 Ac.
Darren Blake OR515–285, OR221–881
Christopher & Carrie Roberts OR451–414 .2296 Ac.
Edith Emrick OR427–361 Tot. .59 Ac. 0.27 Ac.
0.32 Ac.
Emily A. Anderson & Adam R. Brooks OR670–328
Steven Horden, Trustee and Pamela Horden, Trustee OR583–539
Suellen & Stephen Rieder OR130–172
Nicholas A. Wendi Gang OR734–75 (CT)
Amy S. Taulbee, Trustee OR725–474
Cynthia & Steryl Autrey OR460–711
Steven Michael Trader OR730–291
Richard A. Enderle Jr. OR600–24
Jorje Alfredo Nava Sr. OR661–73
Lindsay & Gayle Edwards OR416–859
Richard & Sharon Waller 199–604
Stephen & Barbara OR366–612 (T.O.D. OR531–28)
Timothy & Christina Coleman OR442–817
Teresa L. Vecchiarelli OR536–575, OR521–212 (T.O.D. OR640–742)
Ryan W.C. & Amber N. Lutz OR660–668
Mark H. & Brianna M. W. Johnson OR706–902
Jeffrey Drue Schultz & Kerrie Pollet OR664–638
Charmine K. Retherford OR406–945, OR738–54, (T.O.D. OR739–262)
Jeremey & Alisha Ward OR714–552
Bruce Dixon, Deborah Burdett, Jeffrey Dixon, David Dixon OR490–174 (Paul & Marcelyn Dixon, L.E. OR496–902)
Jason & Elizabeth Fields OR576–693
Amy Hubble OR722–664
Larry & Sandra Byrd OR159–64
Darren W. Dawley OR680–857, OR660–272, 0.1984 Ac.
Randy L. & Debra M. Sinnott OR669–694 .3684 Ac.
Richard M. & Sharon G. Wallar OR658–75 0.164 Ac.
Cheryl Mervis OR166–178
Stanley & Judy Edwards OR544–747
Scott C. & Robyn Ingram OR642–47
Ernie & Charla Campbell OR418–208
Ruth M. Walsh, Trustee OR742–274 Thomas A. Walsh, Trustee OR742–275
Adam W. Briggs OR677–611
Georgia Coen (T.O.D. OR456–634, OR706–637)
Kristyn Louise Sheets OR724–314
Jesse E. & Stevens OR768–352 (T.O.D. OR722–303)
Michael S. Dickerson (T.O.D. OR641–69) OR589–345
Jane Frederick OR415–721
Dale & Debbie Cherry OR504–171
David & Joan Libben OR255–859
Harold C. & Jacqueline L. Cospo OR553–497 (T.O.D. OR720–778)
OR706–146 (T.O.D. OR720–776)
Shannon Price & William Heft OR416–794
John & Bonnie Hahn, Trustees OR481–68
Melinda J. Toy, Trustee OR679–912
Teddy Tucker OR460–36, OR340–122
Paul & Nancy Hankinson 172–24
Donnie E. Anderson, Gary Kinney & Wanda Kinney OR579–434
BKM Sr. OR395–494
Denise Whalen, Trustee OR221–516
Robert Crain Valkinburg OR734–935
Lester Lytle OR442–698
Lori A. Linton OR747–523, OR42–851
Peggy S. Fetter OR624–286
Ricky & Nancy Bennington 148–715
Kathryn Taylor 189–818
Alton Tyler & Abigale Layne Frizzell OR581–865
Ruth Spatar OR89–304, 213–604
Natalie N. Edwards OR696–837
Natalie Vargo OR619–106
Michael & Traci Vanbibber OR485–979
Roger & Donna Hines OR505–87
Cindy Jo Straus OR559–712
Dennis & Julian Leadbetter 195–12
Richard A. & Gina L. Enderle OR728–77
Steven Robert Collins II & Shamell D. Collins OR641–521
Richard M. & Sharon J. Waller OR628–270
Robert & Julia Davis OR346–961
Diana Fickel OR449–856, 202–687
George & Cheryl Dennis 177–639
Steven & Erin Trauntfeller OR527–923
Edward Everett Price OR507–511, 124–572 (T.O.D. OR667–553)
Patrick & Lisa Holser OR259–811
Lynn Ramine OR156–680
Dylan M. Kindinger OR695–593
Anthony & Jennifer DeBord OR480–468
Robert & Donna Cecil 142–581
Sally Short OR308–273
Ryan C. Rieder OR692–527
Sharon Kuss OR175–386
Wanda Spangler, Trustee OR390–239, OR578–492
Jacob J. & Melissa J. Anderson OR631–150
Edward L. Richards OR688–223 (T.O.D. OR688–390)
Lester & Darlene Buskirk OR629–514
Tara Labrador OR398–268
Stacey Marie Buckhardt OR645–412, OR703–300
Vinton County Housing Development Corporation, Inc. OR734–116
Rachel West & Tyler Stotts OR622–168
Debbie C. Robinson OR562–482
Jerald & Carol Mohler OR29–504
Mandy & Melissa Reeves OR593–902
Roger & Debra Hinerman OR645–982
Kenneth & Melony Simpson OR471–741
Linda K. Ferryman OR554–921
Jodi Joseph OR682–940
Milton & Charlotte Mason 184–436
Troy & Beth Frear OR170–83
Mary Beckholt OR646–395
Joshua L. & Danielle S. McDaniel OR600–105
Stanley & Sharon Scott 215–560
Ronald A. Michel Jr. OR725–201
Jack Jr. & Betty Baxter 222–394
Dennis J. & Joyce M. Rusch OR535–865 (T.O.D. OR663–572)
Phillip S. & Brenda I. Lupo OR667–367
Paul & Norma Geiger, Trustees OR245–358
Faith Todd OR488–267
James M. & Wendy S. Moore OR670–812
Matthew & Wendy

Bradley Saunders Rentals, LTD OR563–

708.49'

MOHICAN AVE.
WALHONDING AVE.
BOWERS COURT
BETTY AVE.
RUTH AVE.
FLORENCE AVE.
HOBART AVE.
MARLA AVE.
LOUISE AVE.
South Logan Add.
Corporation Limit
APPROX. SEC. LINE
Out Lots
Revision of Washington Bowers Third Addition
Proposed Vacation, 2022
W. Bowers 1st
W. Bowers 2nd
W. Bowers 3rd
W. Bowers 4th
W. Bowers 5th
W. Bowers 6th
W. Bowers 7th
Robert St.

SCALE 1"=50'
LOGAN CITY 29

LOGAN CITY 30

SCALE 1"=50'

LOGAN CITY 30

SCALE 1"=50'

City Of Logan
122–339
18.01 Ac.
040001966000

Easement
122–990
1.82 Ac.

Easement
121–200
0.90 Ac.

Frac. 7,8,9, & 10 Pts.

191.5'

APPROX. SEC. LINE

Kachelmacher Mermorial Inc.
137–671
3.65 Ac.

150.9'

68.13'

Easement
121–201
0.01 Ac.

Easement
121–200
0.073 Ac.

34.80'

121–200 (EASEMENT)

-600-

554

Norman & Gwendolyn Bolton
200–835

(1) 040017000000 Lot 1402

615

Easement
121–200
0.015 Ac.

(2) 040017000000 Lot 1403

Easement
121–200
0.008 Ac.

040019490000
Out Lot 39

270.36'

298.31'

23.84'

81.76'

630

(3) 040017020000 Lot 1404

173'

Paul R. Webb
OR631–868
OR305–132
(T.O.D. OR721–537)

(4) 040017020000 Lot 1405

180'

643

Deborah Bryan–Eckard
OR548–308
(T.O.D. 551–435)
1.2026 Ac.

200'

(5) 040017020000 Lot 1406

Paul & Nancy Hankison
OR126–125

(6) 040017030000 Lot 1407

691

(7) 040017040000 Lot 1408

95.29'

040019500000
Out Lot 40 Pt.

253.50'

The Logan Church The
Of Nazarene
Tot. 21.3988 Ac.

OR276–746
2.06 Ac.
(CT)

300.56'

662.11'

650

South Logan Add.

Out Lots

AVE.

ST.

-700-

Thomas Leslie II &
Tara Marie Gates,
Trustees
OR729–122
1.1595 Ac.

694

040019510100
Out Lot 40 Pt.

299.19'

99.26'

100'

Jerry & Robin W. Bryce
OR700–552

Ronald L. & Elaine D. Castor
OR739–610

Adam & Meghan Baker
OR742–721

0.0028 AC.

040017070000 Lot 1410 Pt.

040017060000 Lot 1410 Pt.

Lot 1409 040017050000

Lot 1413

Lot 1412

(8)

(9 Pt.)

90'

153'

180'

54

57

(11) 040017110000

(12) 040017110000

15'

50'

-800-

-900-

APPROX. SEC. LINE

Diane Janelle Green, Trustee
OR734–910

Diane Wallace
OR228–392

James Jr. & Mary Cole, Trustees
OR1447–142
OR89–98,102

Daniel & Janie Harris
OR163–469

J. R. A. & H. W.
OR227–402

(45 Pt.) Lot 1446 Pt.

(46 Pt.) Lot 1447 Pt.

(47 Pt.) Lot 1448 Pt.

(36 Pt.) Lot 1437 Pt.

(37 Pt.) Lot 1438 Pt.

(38 Pt.) Lot 1439 Pt.

Redd
OR656–536)

Phillips
446

Lynn Martin II
207

Christine Leonard
OR360–860

Lot 1449

Lot 1450

Lot 1451

Lot 1452

Lot 1453
040017580000

(52)

Park

Brian & Rhonda Wyskiver
OR301–617

(39) 040017420000

(40 Pt.) 040017430000 Lot 1441 Pt.

Lot 1440

(40 Pt.) 040017440000

Philip & Jane Webb
OR267–804

(41) 040017450000 Lot 1442

(42 Pt.) 040017460000 Lot 1443 Pt.

(42 Pt.) 040017470000 Lot 1443 Pt.

Lloyd & Barbara Johnston
OR76–477

(43 Pt.) 040017480000

Lot 1444 Pt. (43 Pt.) 040017500000

0.01708 Ac. (CT)

Mackenzie McClure
OR710–215
(CT)

Lot 1445 Pt. 040017500000

Kelly Lemon
OR729–362

(44 Pt.) 040017490000

Lot 1444 Pt.

Lot 1445 Pt.

WALHONDING AVE.

Ricci R. & Brenda K. Arthur
OR684–660

(100) 040018040000 Lot 1501

Christopher G. Scott
OR714–194

(101) 040018050000 Lot 1502

Bradley Hankison
OR682–53

(102) 040018060000 Lot 1503

Laura Mundy & Martin Wortman
OR406–807

(103) 040018070000 Lot 1504

Sarah Tucker
OR388–43

(104) 040018080000 Lot 1505

Roberta M. Freeman
OR422–253,
164–93,
124–206, 810
(T.O.D. OR669–297)

(105) 040018090000 Lot 1506

Joy Darlene Pendleton

Martin Wortman & Laura L. Leiber
OR600–1

Lot 1499

Lot 1512

Lot 1513

Lot 1514

Joy Beougher
OR587–95

040018140000

040018150000

(113)

(112)

SCALE 1"=50'

LOGAN CITY 31

040019520000
Out Lot 40 Pt.

550.24'

350.23'

200'

Jeffrey T. & Jennifer D. Angle
OR712–864
(T.O.D. OR712–865)
1.2638 Ac.

780

435.61'

100'

040019540000
Out Lot 40 Pt.

198.89'

271.84'

16.79'

040019530000
Out Lot 40 Pt.

350.23'

277.86'

148–319, 0.3091 Ac. (CT)

Lee Ann Specht
OR188–869
Tot. 2.524 Ac.

1.609 Ac.

0.915 Ac.

790

700

OR234–281
1.3197 Ac.

040019580100
Out Lot 40 Pt.

252.40'

040019586000
Out Lot 40 Pt.

552.1'

George & Leona Mercer
OR499–354*
Tot. 2.0545 Ac.

0.9655 Ac.
(CT)

716

David Wharton
OR150–63
0.3013 Ac.

720

040019570000
Out Lot 40 Pt.

175'

040019560000
Out Lot 40 Pt.

0.249 Ac.
(CT)

040019550200
Out Lot 40 Pt.

Gregory & Jacqueline Jones
OR200–451
0.613 Ac.

0.840 Ac.
(CT)

040019550100
Out Lot 40 Pt.

040019550000
Out Lot 40 Pt.

550.79'

040001576000

270.83'

Nich
Wer
OR
3.5

SCALE 1"=50'

LOGAN CITY 31

119.21'
119.25'

76.13'

836

76.13'

Joseph L. Smathers Jr.
OR550–688
0.16 Ac.

840

59.45'

040024960000
119.25' Out Lot 41 Pt.

David & Teresa Barrell
OR522–309
Tot. 0.32 Ac.

0.16 Ac.

040024970000
119.25' Out Lot 41 Pt.

131.45'

131.12'

Out Lot 41 Pt.

Darren Blake
OR513–295,
OR221–881

Christopher & Carrie Robers
OR451–414
.2296 Ac.

130.79'

Out Lot 41 Pt.

040001635100

040001635101

76.62'

67.655'

76.62'

67.655'

16.5'

26.26'

890 0.16 Ac.

Lot 41 Pt.

170'

040024580000

162.71'

Emily A. Anderson & Adam W. Brooks
OR670–328

161.76'

Steven Harden, Trustee and Pamela Harden, Trustee
OR583–539

160'

319.9'

117.37'

42.63'

23'

Lot 26 Pt.
040024590000

89.8'

(CT)

Lot 26 Pt.

78.88'

183.29'

S 83° 13' 29" E

98.36'

104.87'

105'

Lot 30

Trader

838

1

17

04

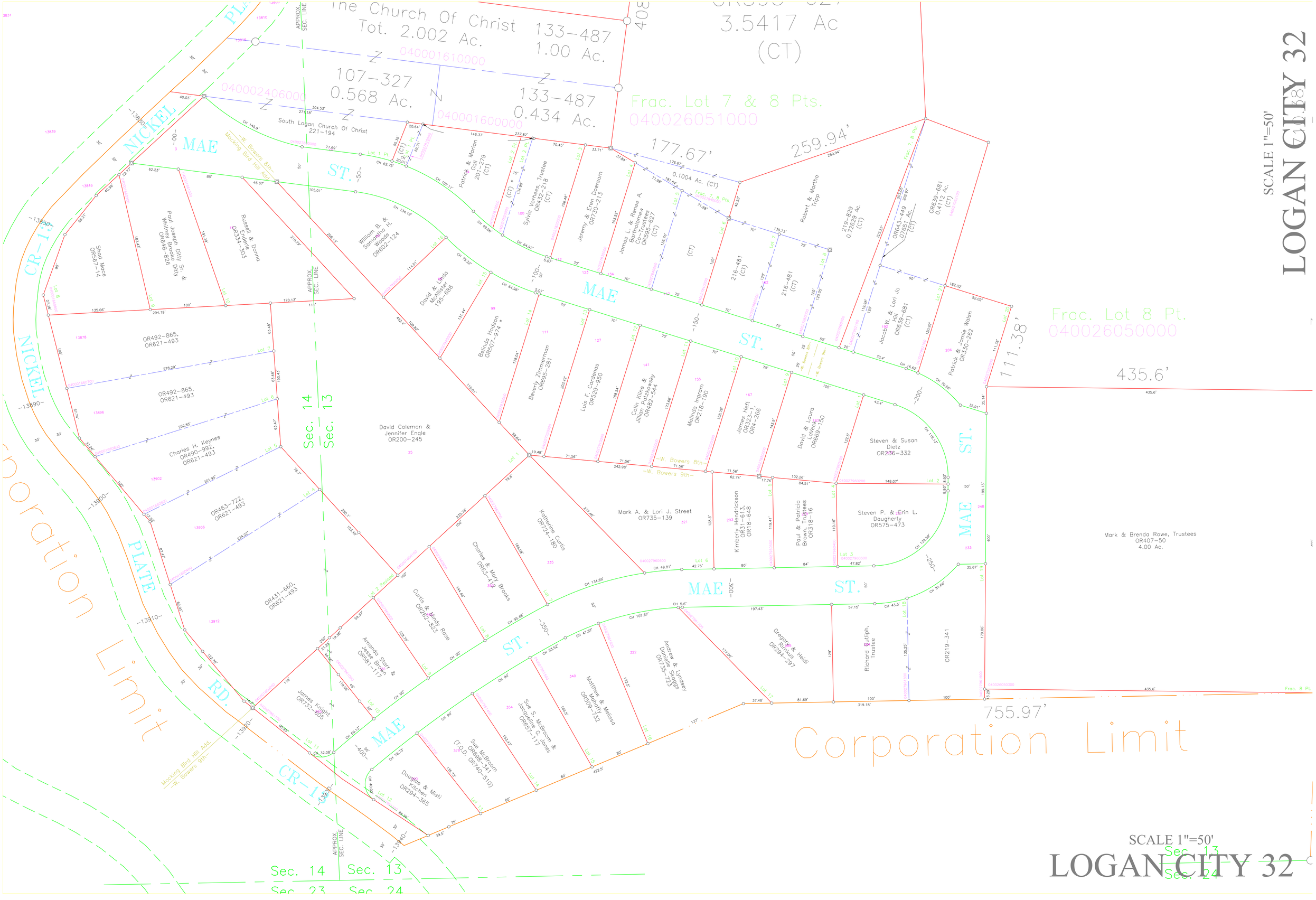

The Church Of Christ
Tot. 2.002 Ac.
133-487
1.00 Ac.
3.5417 Ac
(CT)
107-327
0.568 Ac.
133-487
0.434 Ac.
Frac. Lot 7 & 8 Pts.
040026051000
177.67'
259.94'
111.38'
435.6'
755.97'
Frac. Lot 8 Pt.
040026050000
Mark & Brenda Rowe, Trustees
OR407-50
4.00 Ac.
Corporation Limit
NICKEL PLATE RD.
MAE ST.
CR-13
Sec. 14
Sec. 13
Sec. 23
Sec. 24
SCALE 1"=50'
LOGAN CITY 32

State of Ohio
040002616000

US.RT. 33

RAILROAD

120–108
1.00 Ac.

117–357
1.62 Ac.

122–993
3.58 Ac.

* Owner *

Hocking River

The Village of Logan
51–111
10.97 Ac.

Public Park
(Kachelmacher Park)
Lot 1391
NE Pt.
040001956000

ST. RT. 93

116–272
12.14 Ac.

State of Ohio
040002616000

Corporation Limit

City Of Logan
Tot. 30.44 Ac.
(Sec. 13, 14)

122–339
18.01 Ac.

Frac. Lot 7, 8, 9, 10 Pts.
040001966000

747.28'

267.82'

547.18'

SEE FALLS TWP.
SECTION 13

The Church Of
The Nazarene
Tot. 21.3988 Ac.

040001576000

148–315*
17.71057 Ac.
(CT)

Daniel C. & Heidi M.
Fischer
OR598–383
6.652 Ac.

Frac. Lot 9 & 10 Pts.
040001650102

Stephen Weis &
Sandra Brown
Tot. 12.68 Ac.

Bowers–Rokeith 4th Addition
Re–Plat of Lot 114 &
Reserve "B" Combined
to make Lot 114–A
Plat Cabinet 3, Page 002

Bowers–Rokeith 4th
Lots 68–114
Plat Cab. 2, Pg. 165, 166
SEE NOTES IN PROBLEMS FOLDER

OR29–649
9.86 Ac.
(CT)

Bowers–Rokeith 3rd
Lots 54–68, (Lot 67 Vacated)
Plat Cab. 2, Pg. 121, 122

OR330–742
2.82 Ac.
(CT)

Frac. Lot 10 Pt.
040001650000

040001630000

384.81'

149.43'
150.88'

.555 Ac.
OR29–558

Reserve C
040026050320

Norma Smith
147–92,
125–83
1.00 Ac.

OR29–558
(CT)

110.07'
252.46'
143.41'
108.1'
99.26'

040001640000
221.09'

Frac. Lot 9 Pt.
040001650100

Rokeith Enterprises, Inc
2.09 Ac. (Calc.)*
OR18–743 (CT)

Frac. Lot 8 & 9 Pts.
040001650100

270.83'
183.29'
98.36'
104.87'
304.82'
127.31'
197.53'

148–319, 0.3091 Ac. (CT)

Nicholas A. &
Wendi Gang
OR734–75
3.5839 Ac.
(CT)

040026060000

Bradley Saunders
Rentals, LTD
OR563–620
2.4709 Ac.

040001620000

James L. & Renee A.
Bartholomew
Co–Trustees
OR595–627
3.5417 Ac
(CT)

408.98'

The Church Of Christ
Tot. 2.002 Ac.

133–487
1.00 Ac.

040001610000

107–327
0.568 Ac.

133–487
0.434 Ac.

Frac. Lot 7 & 8 Pts.
040026051000

177.67'
259.94'

Frac. Lot 8 Pt.
040026050000

111.38'
435.6'

400'

755.97'

Corporation Limit

SECTION 14

SEE SECTION 24

710.38'

Marcie Hedges &
Marla Schrader
OR534–565
Tot. 66.06493 Ac.
(Sec.'s 13,14 & 24)

716.7'

SEE FALLS TWP.
SECTION 13

221.72'

Frac. Lot 9 Pt.
040026050000

649.81'

Frac. Lot 10 Pt.
040026050000

Sec. 13
Sec. 24

SEE SECTION 24

1575.7'

Marcie Hedges &
Marla Schrader
OR534–565
Tot. 66.06493 Ac.
(Sec.'s 13,14 & 24)

1595.2'

E 1/2 NE Pt.
040026050000

30'

679'

384.48'

357.8'

30.9'

KELLER RD.

TR–70

SCOTTS CREEK RD. TR–61

NICKEL PLATE RD. CR–13

CR–14

PLATE RD.

Sec. 14
Sec. 23

Sec. 13
Sec. 24

Corporation Limit

SCALE 1"=200'

LOGAN CITY 33

LOGAN CITY 34
SCALE 1"=200'
Corporation Limit
APPROX. SEC. LINE
Green Twp. Sec. 35
Green Twp. Sec. 34
Falls. Twp. Sec. 12
Falls. Twp. Sec. 13
719.52'
744.05'
884.4'
SPK Enterprises, LLC
OR682-843 *
16.79 Ac. (calc.)
Alison N. Kanaan
OR659-804 *
Tot. 20.0443 Ac.
Frac. Lot 3 Pts.
791.04'
999.42
Edward & Marjorie
Kilbarger, Trustees
OR411-61*
Tot. Sec. 75.2476 Ac.
40.3166 Ac. (calc.)
30.86 Ac.
City of Logan, Ohio
OR434-4
11.19 Ac.*
Frac. Lot 3 Pt.
070000710000
070000640000
E 1/2 E 1/2 Pt.
040001696000
John J. Tansky
OR554-388
1.09 Ac.
1.00 Ac.
Jonah & Abigail Saving
OR555-914
1.622 Ac.
070000630000
0.720 Ac., (CT)
152.85'
283.22'
176.2'
160.59'
266.54'
Jason S. & Kristin D. Brooks
OR227-874
(T.O.D. OR676-438)
Tot. 8.720 Ac.
070000660000
8.000 Ac.
(CT)
Frac. Lot 3 Pt.
070000780000
Frac. Lot 6 Pt.
070000780000
884.4'
Amanda Bent Bolt, Co.
Tot. 28.2807 Ac.
(Falls 13,
Green 34 Logan City)
*POSSIBLE OVERLAP WITH R/W
DANNIE DR.
DANNIE (Private) DR.
SHORT RD. (Private)
FRONT ST.
Candy Kidd
OR541-771 *
2.98641 Ac. (calc.)
070000810000
GATEWOOD ALLEY
GATEWOOD
HIGHLAND DR.
WYANDOT DR.
VALLEY DALE DR.
VALLEY VIEW DR.
TERRACE
202-36
9.2472 Ac.
1.0091 Ac.
215-314
4.2968 Ac.
OR75-95
10.4041 Ac.
202-36, 1.1782 Ac.
215-314, .6941 Ac.
OR75-95, 1.4512 Ac.
OR272-571
0.5746 Ac. (CT)
The City Of Logan, Hocking County, Ohio, OR242-571, 3.26 Ac.
1463.78'
1522.04'
Michael & Frederick Nihiser
211-515, 0.90 Ac.
Trustees Mingo Lodge
169-31, 0.83 Ac.
Hocking County Commissioners
185-266
1.74 Ac.
The City Of Logan, Ohio
OR272-573
9.1701 Ac.
(CT)
Bradley W. Saunders Rentals, Ltd., an Ohio Limited Liability Company
OR499-420
2.5116 (CT)
Buckeye Gas Products Company
201-458
Tot. 2.52 Ac.
2.33 Ac.
Joelle Griffin & Jennifer Phillips
OR580-423
Tot. 0.5813 Ac.
Jesse W. Fuller
OR738-324*
Tot. Sec. 1.194 Ac.
Hocking County Commissioners
134-202
070001706000
RADIO LANE
1.0842 Ac.
1.0000 Ac.
221-435
1.000 Ac.
OR71-633
1.000 Ac.
OR149-229
0.6401 Ac. (CT)
OR277-317, 1.066 Ac.
Bruce H. Cremean
Tot. 4.0482 Ac.
OR399-69,
OR735-393
1.1162 Ac.
OR399-67,
OR735-393
1.5360 Ac.
Board of Commissioners
of Hocking County, Ohio
OR662-607
1.5093 Ac.
Jesse W. Fuller
OR738-324*
Tot. Sec. 1.194 Ac.
(see 1.0562 Ac. survey)
The City Of Logan, Ohio
Logan Vineyard Church
OR479-203
Tot. 6.67915 Ac.
070000020000
6.66732 Ac.
Hill Landscaping, LLC
OR602-45
Tot. 0.86535 Ac.
OR267-799
2.9496 Ac.
Amvets Post
No. 1776
OR4-829
1.9869 Ac.
2.0035 Ac.
070000121200
WLGN, LLC
OR613-887
Tot. 6.0547 Ac.
4.0512 Ac.
070000120900
467.37'
88.97'
107.67'
438.19'
313.74'
RAILROAD
Frac. Lot 2 & 18 Pts.
070000090000
State of Ohio
124-954, 4.43 Ac.
060000556000
US.RT. 33
Hocking River
OR30-817
1.16 Ac.
OR30-817
32.80 Ac.
Frac. 4 Pt.
OR214-609, 2.40 Ac.
SEE GREEN TWP. SECTION 34
SEE SECTION 33
Sec. 34
Sec. 33
OR30-817
2.80 Ac.
070001716000
Board of Education of
the Logan-Hocking
Local School District
Tot. Sec. 47.28 Ac.
070001716000
OR49-820
10.92 Ac.
OR49-820
10.10 Ac.
070001716000
Board of Education of
the Logan-Hocking
Local School District
Tot. Sec. 70.20 Ac.
Anthony L. Kilbarger
OR438-872,
OR644-649
Tot. 20.0014 Ac.
Church Of Latter Day Saints
214-302, 205-892*
Tot. 6.21 Ac.
070000776000
3.04 Ac.
0.52 Ac.
2.65 Ac.
Frac. Lot 6 Pt.
070000750000
134.93'
99.53'
243.67'
191.58'
390.14'
420.87'
415.81'
467.81'
Buckeye Community Forty Nine, LP
OR558-525
4.0000 Ac.
Logan Metropolitan
Housing Authority
183-923
Tot. 9.1539 Ac.
8.7798 Ac.
0.3741 Ac.
Frac. Lot 6 Pt.
070000096000
Hocking Metropolitan Housing Authority, OR658-609
0.530 Ac.
State Of Ohio
1.63 Ac. *
Arm USA Holdings LLC
OR705-493
35.63 Ac.
OR168-273
6.00 Ac.
213-117
1.56 Ac.
Cherry's Tires
& Service, Inc.
OR61-518
1.74 Ac.
Frac. Lot 18 Pt.
070000070000
070000080000
114.2'
93.76'
419.23'
232.89'
264.6'
195-619
3.26 Ac.
128-772
2.40 Ac.
357.79'
290.65'
316.26'
324.21'
383.32'
61.04'
Frac. Lot 18 Pt.
070000090100
Smead Manufacturing Co.
Tot. 21.47 Ac.
113-496
8.25 Ac.
637.73'
891.23'
LINTON RD.
Bad Wolf Properties, LLC
OR570-478
1.154 Ac. (in & out of City)
220-859
0.74 Ac.
070000880000
220-857
0.38 Ac.
070000880100
Charles & Sylvia
Beaty
Tot. 1.12 Ac.
Board of
Education of the
Logan-Hocking
Local School
District
Tot. 12.5209 Ac.
OR407-115
9.2859 Ac.
Frac. Lot 10 & 17 Pts.
070000916100
SMEAD RD.
SMEAD RD.*
KT Land
OR400
5.702
Frac. Lot 10,11 &
070000910201
ST.RT. 328
LOCKHEED

SEE SECTION 34

SEE SECTION 28

Corporation Limit

(Outside Corp.)
175–404
0.33 Ac. *

MAYSVILLE–WILLIAMS RD.
CR–17

Corporation Limit

Logan–Hocking
School District
Tot. 43.78 Ac.

175–404
24.72 Ac.

(Inside Corp.)
175–404
14.95 Ac. *

City Of Logan
OR76–918,
OR71–206
0.9717 Ac.
070001480100

Hocking Hills United Methodist Church
OR616–665
44.4525 Ac.

Corporation Limit

Corporation Limit

Sec. 34 / Sec. 28

WILLIAMS

MIDDLE SCHOOL DR.

Frac. Lot 3 Pt.
070001480400

Frac. Lot 15 Pt.
070001336000

829.18'

Frac. Lot 2 & 3 Pts.
070001336000

214–778
0.51 Ac.

214–778
3.27 Ac.

Eriksten, LLC
OR701–528*
14.0295 Ac.

Frac. Lot 2 Pt.
070001336000

Frac. Lot 3 Pt.
070001480200

Corporation Limit

Angel Foundation Ministries
OR607–710 *
16.3475 (Calc.)

Angel
Foundation
Ministries
OR607–710 *
1.61 Ac.
(Calc.)

Frac. Lot 15 Pt.
070001480000

Frac. Lot 2 Pt.
070001480000

Corporation Limit

Hocking County Commissioners
134–202

LINTON RD.

Corporation Limit

Bad Wolf Properties, LLC
OR570–478
1.154 Ac. (In & Out of City)
070000880000

220–859
0.74 Ac.
070000880000

220–857
0.38 Ac.
070000880100

Charles & Sylvia
Beaty
Tot. 1.12 Ac.

FRONT ST.

070001706000

Hocking County Commissioners
134–202

LINTON RD.

SMITH CHAPEL RD. TR–362

Board of
Education of the
Logan–Hocking
Local School
District
Tot. 12.5209 Ac.

OR740–51, 55
3.235 Ac.

Frac. Lot 10 & 17 Pts.
070000910200

H.C.C.I.C
(CT)
142–635
2.40 Ac.

Frac. Lot 13 Pt.
070000720000

210–482, (CT) 0.7787 Ac.
070000910000

Frac. Lot 13 Pt.

125–287
2.52 Ac.

City of Logan
OR142–352
0.882 Ac.
070000716400

SMEAD RD.

OR407–115
9.2859 Ac.

KT Land, Inc.
OR400–671
5.702 Ac.

Frac. Lot 10 & 17 Pts.
070000916100

Frac. Lot 10,11 & 17 Pts.
070000910201

SMEAD RD.*

LOCKHEED

State of Ohio
080000356000

124–455
.99 Ac.

CR–41B RD.

SEE SECTION 28

Kilbarger Leasing Company, Inc.
OR443–468
Tot. 14.12 Ac.
(Sec. 28, 33, 34)

11.50 Ac.
(CT)

0.66 Ac.
(CT)

Frac. Lot 01 Pt.

Corporation Limit

TR–31

070000700000
Frac. Lot 13 Pt.

Sec. 34 / Sec. 33

OR394–316
0.037 Ac.
Frac. Lot 13 Pt.
070001460000

OR394–316
1.457 Ac.
070001460000
Frac. Lot 01 Pt.

Sec. 28 / Sec. 27

1.96 Ac.
(CT)
Frac. Lot 09 Pt.

CCNR Properties, LLC
Tot. 8.942 Ac.

OR394–316
2.454 Ac.
070001460000

OR394–316
1.454 Ac.
Frac. Lot 09 Pt.
070001460000

OR394–313
3.540 Ac.

070001460100

Sec. 33 / Sec. 27

Corporation Limit

HOCKING DR. CR–33B

ST.RT. 328

LOCKHEED

US.RT. 33

SCALE 1"=200'

LOGAN CITY 35

SEE SECTION 33

SEE SECTION 27

SCALE 1"=200'

LOGAN CITY 35

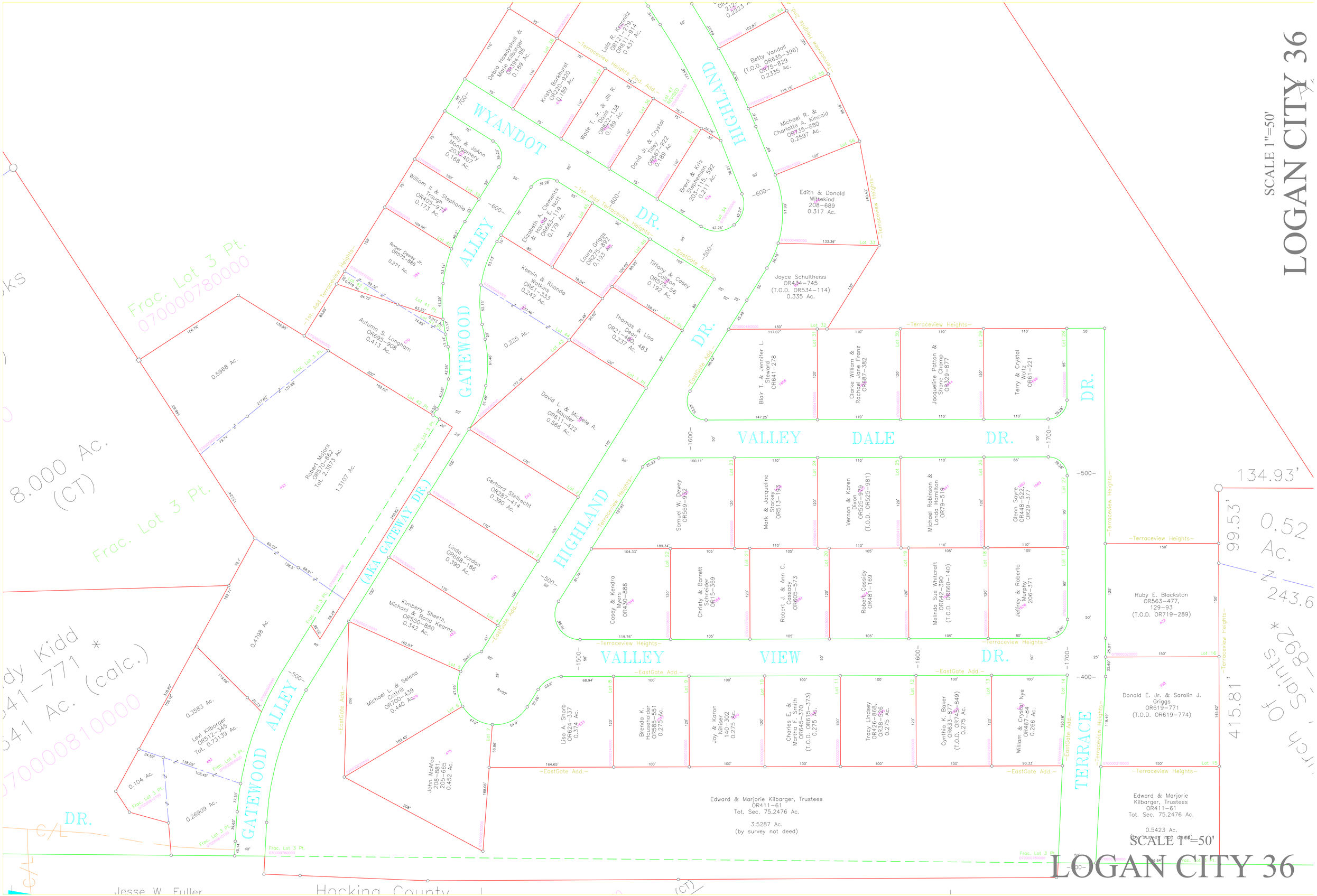

SCALE 1"=50'
LOGAN CITY 36
WYANDOT
ALLEY
GATEWOOD
DR.
HIGHLAND
DR.
VALLEY
DALE
DR.
VALLEY
VIEW
DR.
TERRACE
(AKA GATEWAY DR.)
Frac. Lot 3 Pt.
070000780000
8.000 Ac.
(CT)
Frac. Lot 3 Pt.
Kidd
541-771 *
541 Ac. (calc.)
070000810000
Jesse W. Fuller
Hocking County
Edward & Marjorie Kilbarger, Trustees
OR411-61
Tot. Sec. 75.2476 Ac.
3.5287 Ac.
(by survey not deed)
Edward & Marjorie
Kilbarger, Trustees
OR411-61
Tot. Sec. 75.2476 Ac.
0.5423 Ac.
(by survey not deed)
Ruby E. Blackston
OR563-477,
129-93
(T.O.D. OR719-289)
Donald E. Jr. & Sarolin J.
Griggs
OR619-771
(T.O.D. OR619-774)
Edith & Donald
Wittekind
208-689
0.317 Ac.
Joyce Schultheiss
OR434-745
(T.O.D. OR534-114)
0.335 Ac.
Betty Vandall
(T.O.D. OR635-396)
OR75-829
0.2335 Ac.
Michael R. &
Charlotte A. Kincaid
OR735-880
0.2597 Ac.
Brent & Kris
Stephenson
203-115, 592
0.211 Ac.
David Jr. & Crystal
Tilley
OR567-922
0.189 Ac.
Wade T. Jr. & Jill R.
Davis
OR622-138
0.189 Ac.
Kristy Barkhurst
OR220-920
0.189 Ac.
Debra Howdyshell &
Marie Kilbarger
OR394-96
0.189 Ac.
Lola R. Krannitz
OR121-279,
OR611-914
0.431 Ac.
Kelly & JoAnn
Montgomery
203-407
0.168 Ac.
William II & Stephanie
Traugh
OR405-973
0.173 Ac.
Roger Dewey Jr.
OR572-885
0.271 Ac.
Autumn S. Langham
OR695-908
0.413 Ac.
Elizabeth A. Clements
& Harold E. Nott
OR663-119
0.179 Ac.
Laura Griggs
OR275-892
0.193 Ac.
Keevin & Rhonda
Watkins
OR61-333
0.242 Ac.
Tiffany & Casey
Collton
OR578-56
0.192 Ac.
Thomas & Lisa
Dean
OR21-480, 483
0.237 Ac.
0.225 Ac.
David L. & Michele A.
Mauder
OR611-422
0.566 Ac.
Gerhard Stellrecht
OR287-414
0.390 Ac.
Linda Jordan
OR668-186
0.390 Ac.
Kimberly Sheets,
Michael & Rona Kearns
OR550-880
0.342 Ac.
Michael L. & Selena
Cottrill
OR700-439
0.440 Ac.
John McAfee
208-881,
205-665
0.452 Ac.
Robert Majors
OR570-862
Tot. 2.3873 Ac.
1.3107 Ac.
0.5968 Ac.
0.4798 Ac.
0.3583 Ac.
Levi Kilbarger
OR512-345
Tot. 0.73139 Ac.
0.104 Ac.
0.26909 Ac.
Blair T. & Jennifer L.
Steward
OR641-278
Clarke William &
Rachael Jane Franz
OR687-382
Jacqueline Patton &
Shane Champ
OR329-877
Terry & Crystal
Woltz
OR61-221
Samuel W. Dewey
OR569-932
Mark & Jacqueline
Starkey
OR513-193
Vernon & Karen
Dixon
OR525-979
(T.O.D. OR525-981)
Michael Robinson &
Londa Hamilton
OR79-519
Glenn Sayre
OR448-522,
OR29-377
Casey & Kendra
Myers
OR430-888
Christy & Barrett
Schneider
OR15-369
Robert J. & Ann C.
Cassady
OR605-573
Robert Cassidy
OR481-169
Melinda Sue Whitcraft
OR642-390
(T.O.D. OR660-140)
Jeffrey & Roberta
Murphy
206-371
Lisa A. Sharb
OR624-337
0.374 Ac.
Brenda K.
Householder
OR585-551
0.275 Ac.
Joy & Karon
Nihiser
140-302
0.275 Ac.
Charles E. &
Martha F. Smith
OR645-370
(T.O.D. OR615-373)
0.275 Ac.
Tracy Lindsey
OR426-868,
OR38-526
0.275 Ac.
Cynthia K. Baker
OR633-877
(T.O.D. OR745-849)
0.275 Ac.
William & Crystal Nye
OR467-84
0.266 Ac.
134.93'
99.53'
0.52
Ac.
243.6
415.81'
Terraceview Heights
Terraceview Heights 2nd. Add.
1st. Add Terraceview Heights
EastGate Add.

LOGAN CITY 37

SCALE 1"=50'

COLORADO AVE.

UTAH AVE.

NEVADA AVE.

CROSS ST.

CALIFORNIA AVE.

FIRST AVE.

OHIO AVE.

RAILROAD

-1300-

-1200-

-1100-

-1000-

-900-

Dicken's Allot.

Vacated Ct-V-283

Vacated CR-W-245

Vacated CR-E-245

Vacated OR317-167 CO-43-2004

Vacated Ct-V-283

Lot 1 Pl. 0400287000

Lot 2 Pl. 0400288000

Lot 3 Pl. 0400289000

Lot 4 Pl. 0400290000

Lot 5 Pl. 0400291000

Lot 6 Pl. 0400292000

Lot 7 Pl. 0400293000

Lot 8 Pl. 0400294000

Lot 9 Pl. 0400295000

Lot 10 Pl. 0400296000

Lot 11 Pl. 0400297000

Lot 12 Pl. 0400298000

Lot 13 Pl. 0400299000

Lot 14 Pl. 0400300000

Lot 15 Pl. 0400301000

Lot 16 Pl. 0400302000

Lot 17 Pl. 0400303000

Lot 18 Pl. 0400304000

Lot 19 Pl. 0400305000

Lot 20 Pl. 0400306000

Lot 21 Pl. 0400307000

Lot 22 Pl. 0400308000

Lot 23 Pl. 0400309000

Lot 24 Pl. 0400310000

Lot 25 Pl. 0400311000

Lot 26 Pl. 0400312000

Lot 27 Pl. 0400313000

Lot 28 Pl. 0400314000

Lot 29 0400315000

Lot 30 0400316000

Lot 31 0400317000

Lot 32 0400318000

Lot 33 0400319000

Lot 34 0400320000

Lot 35 0400321000

Lot 36 0400322000

Lot 37 0400323000

Lot 38 0400324000

Lot 39 0400325000

Lot 40 0400326000

Lot 41 0400327000

Lot 42 0400328000

Lot 43 0400329000

Lot 44 0400330000

Lot 45 0400331000

Lot 46 0400332000

Lot 47 0400333000

Lot 48 0400334000

Lot 49 0400335000

Lot 50 0400336000

Lot 51 0400337000

Lot 52 0400338000

Lot 53 0400339000

Lot 54 0400340000

Lot 55 0400341000

Lot 56 0400342000

Lot 57 Pl. 0400343000

Lot 58 0400344000

Lot 59 0400345000

Lot 60 0400346000

Lot 61 0400347000

Lot 62 0400348000

Lot 63 0400283350000

Lot 64 0400283340000

Lot 65 0400283330000

Lot 66 0400283320000

Lot 67 0400283310000

Lot 68 0400283300000

Lot 69 0400283390000

Lot 70 0400283380000

Lot 71 0400283370000

Lot 72 0400283360000

Lot 73 0400283400000

Lot 74 0400283410000

Lot 75 0400283420000

Lot 76 0400283430000

Lot 77 0400283440000

Lot 78 0400283450000

Lot 79 0400283460000

Lot 80 0400283470000

Lot 81 0400283480000

Lot 82 0400283490000

Lot 83 0400283500000

Lot 84 0400283510000

Lot 85 0400283520000

Lot 86 0400283530000

Lot 87 0400283540000

Lot 88 0400283550000

Lot 89 0400283560000

Lot 90 0400283570000

Lot 91 0400283580000

Lot 92 0400283590000

Lot 93 0400283600000

Lot 94 0400283610000

Lot 95 0400283620000

Lot 96 0400283630000

Lot 97 0400283640000

Lot 98 0400283650000

Lot 99 0400283660000

Lot 100 0400283670000

Lot 101 0400283680000

Lot 102 0400283690000

Lot 103 0400283700000

Lot 104 0400283710000

Lot 105 0400283720000

Lot 106 0400283730000

Lot 107 0400283740000

Lot 108 0400283750000

Lot 109 0400283760000

Lot 110 0400283770000

Lot 111 0400283780000

Lot 112 0400283790000

Lot 113 0400283800000

Lot 114 0400283810000

Lot 115 0400283820000

Lot 116 0400283830000

Lot 117 0400283840000

Lot 118 0400283850000

Lot 119 0400283860000

Lot 120 0400283870000

Lot 121 0400283880000

Lot 122 0400283890000

Lot 123 0400283900000

Lot 124 0400283910000

Lot 125 0400283920000

Lot 126 0400283930000

Lot 127 0400283940000

Lot 128 Pt. 0400283950000

Lot 129 0400283960000

Lot 130 0400284540000

Lot 131 0400284550000

Lot 132 0400284560000

Lot 133 0400284570000

Lot 134 0400284580000

Lot 135 0400284590000

Lot 136 0400284600000

Lot 137 0400284610000

Lot 138 0400284620000

Lot 139 0400284630000

Lot 140 0400284640000

Lot 141 0400284650000

Lot 142 0400284660000

Lot 143 0400284670000

Lot 144 0400284680000

Lot 145 0400284690000

Lot 146 0400284700000

Lot 147 0400284710000

Lot 148 0400284720000

Lot 149 0400284730000

Lot 150 0400284740000

Lot 151 0400284750000

Lot 152 0400284760000

Lot 153 0400284770000

Lot 154 0400284780000

Lot 155 0400284790000

Lot 156 0400284800000

Lot 157 0400284810000

Lot 158 0400284820000

Lot 159 0400284830000

Lot 160 0400284840000

Lot 161 0400284850000

Lot 162 0400284860000

Lot 163 0400284870000

Lot 164 0400284880000

Lot 165 0400284890000

Lot 166 0400284900000

Lot 167 0400284910000

Lot 168 0400284920000

Joshua Martin OR445–840

Robert Craig Callender OR704–796 (T.O.D. OR707–17)

Jessica L. Waibel OR616–586

Mark E. Yanko & Aurora D. Coots OR628–393

Alicia Semenchuk OR723–881

Casey L. Buckhardt OR590–697

Larry E. & Lorie L. Ellinger, Managers of Ellinger Rental, LLC OR653–496

Cameron D. Matheny & Rachel E. Rathbone OR648–648

Sandra Graves OR409–526, OR393–392

Charlotte Waldie OR166–48

Caroline Ogle OR581–612

Chris & Linda Dicken OR579–737

Gerald & Amy Robinette OR181–686

Sandra Graves OR409–870

Rebeccа Fast OR497–106

Candace M. Gastin & Randall R. Keyes OR638–479

Harley & Mary Howdyshell 208–417

Fuller Brothers, LLC OR720–564

The Good Brothers Company, LLC OR741–619

Harley Bray 37–477

Carol Reynolds OR437–821

Jane Ann Fuller OR582–139 (T.O.D. OR722–974)

Susan Hiles OR27–141, 213–408

Donald E. Sr. & Jo Ann Shoemaker Estates OR711–879

Jeffrey Angle, Trustee OR340–736

John & Ruth Cullison OR114–264, 154–642

William Shaw, Engineer of Hocking County, Ohio OR568–254

Hocking County Commissioners 99–311

Billie K. Hoke OR669–194

Fuller Brothers, LLC OR720–532

Cathy L. Sheets OR581–183 (T.O.D. OR589–912) 5.00 Ac.

Stimmel Construction OR272–184

Logan Holiness Church OR171–102

OR171–102

OR72–600

OR487–622

Gerald W. & Laura A. Beardsley OR556–607

Morgan H. Junge, Trustee OR726–34

Donna K. Franks Jeffers OR582–20

Teresa L. Smith OR566–985

Finn W. Fuller OR730–883

Tammy & Edward Davis OR175–49, OR83–607

Larry E. & Lorie L. Ellinger, Managers of Ellinger Rental, LLC OR653–490

Vacated OR317–167 CO–43–2004

Carol Reynolds OR437–821

Candace M. Gastin & Randall R. Keyes OR638–479

Randall Keyes OR520–868

Harley & Mary Howdyshell 208–417

OR720–564

OR720–548

OR720–548 OR586–

OR209–596*

OR300–81*

99–311

107–268

107–546

107–547

107–548

Stimmel Construction OR272–184 (See Deed *)

(See Deed *)

0400269960000

0400269990000

-No Record Of Dedication-

SCALE 1"=50'

LOGAN CITY 37

COLORADO AVE.

KANSAS AVE.

MISSOURI AVE.

ILLINOIS AVE.

OHIO AVE.

-1400-

-1300-

-1200-

-1100-

-Dicken's Allot.-

Lot 117 — 71-102

Lot 118 — 71-102

Lot 119 — liness Church 71-102 1407

Lot 120 — 71-102

Lot 121 — 71-102

Lot 122 — 71-102

Lot 123 — 2-600

Lot 124 — 2-600

Lot 125 — iness Church 2-600

Lot 126 — 2-600

Lot 127 — a Kessler 87-622 1343

Lot 128 Pt. — 87-622

Lot 129

Lot 221 — 040029116000 — Logan Holiness Church OR171-102

Lot 220 — 040029116000

Lot 219 — 040029116000

Lot 218 — 040029116000

Lot 217 — 040029116000

Lot 216 — 040029106000 — Joyce A. Braglin OR631-168

Lot 215 — 040029090000

Lot 214 — 040029090000 — Ricky Renick OR675-481

Lot 213 — 040029060000

Lot 212 — 040029070000 — Donald L. Barrow OR562-824

Lot 211 — 040029060000

Lot 210 — 040029050000

Lot 222 — 040029120000 — Richard W. Dewey OR420-427,OR702-203 (T.O.D. OR702-205)

Lot 223 — 040029120000

Lot 224 — 040029120000

Lot 225 — 040029130000

Lot 226 — 040029140100 — Thomas Wright OR648-223

Lot 227 — 040029140000

Lot 228 — 040029140000 — Hocking County Metropoliton Housing Authority 199-582

Lot 229 — 040029156000

Lot 230 — 040029156000 — Bradley L. Kornmiller OR550-882

Lot 231 — 040029170000

Lot 232 — 040029180000 — Terry W. Nelson OR88-348 (T.O.D. OR515-868)

Lot 233 — 040029190000

Lot 234 — 040029200000 — Deanna J. Barrell OR709-51

Lot 235 — 040029200000

Lot 236 — 040029216000

Lot 237 — 040029216000

Lot 238 — 040029216000 — Hocking County Metropoliton Housing Authority 199-582

Lot 239 — 040029216000

Lot 240 Pt. — 040029216000

Lot 241 Pt. — 040029216000

Lot 242 — 040029226000 — City Of Logan 199-297, 306, 191-532

Lot 243 Pt. — 040029230000

Lot 243 Pt. — 040029240100 — Robert Secoy OR485-770

Lot 244 Pt. — 040029230000

Lot 244 Pt. — 040029240100

Lot 245 — 040029240100

Lot 246 — 040029240100 — Stephanie Brausey OR368-279

Lot 247 — 040029240100

Lot 248 — 040029250000 — Jonathon & Jamey Miller OR141-761

Lot 249 — 040029260000

Lot 250 — 040029270000 — Alice McHarg 66-193

Lot 251 — 040029280000 — James & Cathleen Holdren OR239-828

Lot 252 — 040029230000 — Robbyn Levering OR12-854

Lot 253 — 040029310000 — Michael B. Schmidt OR557-529

Lot 254 — 040029310000 — Albert & Vicki Manley OR297-24

Lot 255 — 040029320100 — Darren Hill OR609-612

Lot 256 Pt. — 040029320100

Lot 256 Pt. — 040029330000

Lot 257 — 040029330000 — Florence & Mark Johnson OR73-357

Vacated Misc-04-340

Lot 354 — 040029240000

Lot 353 — 040029240000 — Stephanie Brausey OR368-279

Lot 352 — 040029240000 — OR645-975, OR181-330 *

Lot 351 — 040029240200 — Edra Marie Nelson OR645-975, OR181-330 *

Lot 350 — 040029240200

Lot 349 Pt. — 040029240200 — OR645-975, OR181-330*

Lot 349 Pt. — 040029730000 — 206-588

Lot 348 — 040029730000 — Lacie Carl & Edra Marie Nelson 206-588

Lot 347 — 040029730000 — 206-588

Lot 346 — 040029730000

Lot 355 — 040029740000

Lot 356 — 040029740000

Lot 357 — 040029740000 — Stephen B. Holcomb OR536-267 (T.O.D. OR739-331)

Lot 358 — 040029740000

Lot 359 — 040029750000

Lot 360 — 040029750000

Lot 361 — 040029750000

Lot 368 — 040029780100 — Mona Johnston OR679-538

Lot 367 — 040029780100

Lot 366 — 040029780100

Lot 365 — 040029780100

Lot 364 — 040029770000 — Charles & Teresa Faulkner 217-324 (T.O.D. OR658-814)

Lot 363 — 040029760000

Lot 362 — 040029760000

Lot 204 — 042.66' — Robert Craig Callender OR704-796

Lot 135 — 042.66' — Joshua Martin OR445-840

Lot 205 — 042.66' — 200-7

Lot 206 — 042.66' — Hocking County Metropoliton Housing Authority OR35-460

Lot 207 — 042.66' — Hocking Housing Management, Inc. OR325-39

Lot 208 Pt. — 042.66' — Courtney Alexander Hoffman OR722-339

Lot 208 Pt. — 042.66'

Lot 209 — 042.66' — Gregory A. & Tammy Holcomb OR722-810

Lot 252 — 042.66' — Robbyn Levering OR12-854

Lot 253 — 042.66' — Michael B. Schmidt OR557-529

Lot 254 — 042.66' — Albert & Vicki Manley OR297-24

Lot 255 — 042.66' — Darren Hill OR609-612

Lot 256 Pt. — 042.66'

Lot 256 Pt. — 042.66'

Lot 257 — 042.66' — Florence & Mark Johnson OR73-357

Lot 340 — 042.66' — Seth Grisamore OR746-423

Lot 341 Pt. — 042.66'

Lot 341 Pt. — 042.66'

Lot 342 — 042.66' — Jeffery Markin OR411-666

Lot 343 — 042.66'

Lot 344 — 042.66' — Sammy & Debra Daniels OR505-589

Lot 345 — 042.66'

Lot 346 — 042.66'

Lot 347 — 042.66'

Lot 348 — 042.66'

Lot 349 Pt. — 042.66'

Lot 349 Pt. — 042.66'

Lot 350 — 042.66'

Lot 351 — 042.66'

Lot 352 — 042.66'

Lot 353 — 042.66'

Lot 354 — 042.66'

Lot 375 — 042.66' — Lavon Sayre OR1937-801

Lot 376 — 042.66'

Lot 377 — 042.66'

Lot 378 — 042.66'

Lot 379 — 042.66'

Lot 380 — 042.66'

Lot 381 — 042.66'

Lot 382 — 042.66' — Malcolm R. & Melissa R. Malone OR544-258

Lot 383 — 042.66'

Lot 384 — 042.66' — Hocking Metropolitan Housing Authority OR462-911

Lot 385 — 042.66'

Lot 386 — 042.66'

Lot 387 — 042.66'

Lot 388 — 042.66'

Lot 389 — 042.66'

Lot 390 — 042.66'

Lot 391 — 042.66'

Lot 392 — 042.66' — Steven & Tamara Thompson OR329-693

Lot 394 — 042.66' — Amy Forbes OR489-878

Lot 396 — 042.66'

Lot 397 — 042.66' — Ruthie Mohler OR495-382*

Lot 398 — 042.66'

Lot 334 — 042.66' — Ruby Dianne Conrad OR508-551 OR559-561 (T.O.D. OR726-256)

Lot 335 — 042.66'

Lot 336 — 042.66' — Amanda Maxson OR129-748

Lot 337 — 042.66'

Lot 338 — 042.66'

Lot 339 — 042.66' — Alice Montgomery OR244-377

Lot 304 — 042.66' — Candy Stump 215-18

Lot 305 — 042.66'

Lot 306 — 042.66' — Wendy Brooks OR570-603

Lot 307 — 042.66'

Lot 308 — 042.66'

Lot 326 Pt. — 042.66'

Lot 326 Pt. — 042.66'

Lot 325 Pt. — 042.66' — Jan M. Bunthoff OR508-255, 173-681, 684 (T.O.D. OR745-488)

Lot 325 Pt. — 042.66'

Lot 324 Pt. — 042.66'

Lot 324 Pt. — 042.66'

Lot 323 — 042.66' — Ruthie Mohler OR495-382

Lot 322 — 042.66' — OR495-382*

Lot 297 — 042.66' — Marcus D. Clonch OR648-225 (L.E. Helen J. Clonch)

Lot 298 — 042.66' — Mark & John Ruggles & Susan Weber OR505-614

Lot 299 — 042.66'

Lot 300 — 042.66' — Hocking County Metropoliton Housing Authority OR35-459

Lot 301 — 042.66'

Lot 302 — 042.66'

Lot 333 — 042.66'

Lot 332 — 042.66' — Michele Maniskas & Charles E., & Scott A. Farrar OR646-147, OR688-921

Lot 331 — 042.66'

Lot 330 — 042.66' — (Francis E. & Margaret T. Farrar, L.E)

Lot 329 — 042.66'

Lot 328 — 042.66'

Lot 327 — 042.66'

Lot 326 — 042.66'

Lot 325 — 042.66'

Lot 324 — 042.66'

Lot 323 — 042.66'

Lot 322 — 042.66'

Lot 321 — 042.66'

Lot 320 — 042.66'

Lot 319 — 042.66'

Lot 318 — 042.66'

Lot 317 — 042.66'

Lot 316 — 042.66'

Lot 315 — 042.66'

Lot 314 — 042.66'

Lot 313 — 042.66'

Lot 312 — 042.66'

Lot 311 — 042.66'

Lot 310 — 042.66'

Lot 309 — 042.66'

Lot 308 — 042.66'

Lot 307 — 042.66'

Lot 306 — 042.66'

Lot 305 — 042.66'

Lot 304 — 042.66'

Lot 303 — 042.66'

Lot 302 — 042.66'

Lot 301 — 042.66'

Lot 300 — 042.66'

Lot 299 — 042.66'

Lot 298 — 042.66'

Lot 297 — 042.66'

Lot 296 — 042.66'

Lot 295 — 042.66'

Lot 294 Pt. — 042.66'

Lot 294 Pt. — 042.66'

Lot 293 — 042.66'

Lot 292 — 042.66'

Lot 291 — 042.66'

Lot 290 — 042.66'

Lot 289 — 042.66'

Lot 288 — 042.66'

Lot 287 — 042.66'

Lot 286 — 042.66'

Lot 285 — 042.66'

Lot 284 — 042.66'

Lot 283 — 042.66'

Lot 282 — 042.66'

Lot 281 — 042.66'

Lot 280 — 042.66'

Lot 279 — 042.66'

Lot 278 — 042.66'

Lot 277 — 042.66'

Lot 276 — 042.66'

Lot 275 — 042.66'

Lot 274 Revised — 042.66'

Lot 273 — 042.66'

Lot 272 — 042.66'

Lot 271 — 042.66'

Lot 270 — 042.66'

Lot 269 — 042.66'

Lot 268 — 042.66'

Lot 267 — 042.66'

Lot 266 — 042.66'

Lot 265 — 042.66'

Lot 264 — 042.66'

Lot 263 — 042.66' — Larry Holcomb & Roberta McGrady OR326-132

Lot 262 — 042.66'

Lot 261 — 042.66' — Terry Worthington OR456-622, 219-666 (T.O.D. OR572-39)

Lot 260 — 042.66'

Lot 259 — 042.66' — Amy L. Miller OR648-400

Lot 258 — 042.66'

Lot 257 — 042.66'

Lot 256 — 042.66'

Lot 255 — 042.66'

Lot 254 — 042.66'

Lot 253 — 042.66'

Lot 252 — 042.66'

Lot 251 — 042.66'

Lot 250 — 042.66'

Lot 249 — 042.66'

Lot 248 — 042.66'

Lot 247 — 042.66'

Lot 246 — 042.66'

Lot 245 — 042.66'

Lot 244 — 042.66'

Lot 243 — 042.66'

Lot 242 — 042.66'

Lot 241 — 042.66'

Lot 240 — 042.66'

Lot 239 — 042.66'

Lot 238 — 042.66'

Lot 237 — 042.66'

Lot 236 — 042.66'

Lot 235 — 042.66'

Lot 234 — 042.66'

Lot 233 — 042.66'

Lot 232 — 042.66'

Lot 231 — 042.66'

Lot 230 — 042.66'

Lot 229 — 042.66'

Lot 228 — 042.66'

Lot 227 — 042.66'

Lot 226 — 042.66'

Lot 225 — 042.66'

Lot 224 — 042.66'

Lot 223 — 042.66'

Lot 222 — 042.66'

Lot 221 — 042.66'

Lot 220 — 042.66'

Lot 219 — 042.66'

Lot 218 — 042.66'

Lot 217 — 042.66'

Lot 216 — 042.66'

Lot 215 — 042.66'

Lot 214 — 042.66'

Lot 213 — 042.66'

Lot 212 — 042.66'

Lot 211 — 042.66'

Lot 210 — 042.66'

Lot 209 — 042.66'

Lot 208 Pt. — 042.66'

Lot 208 Pt. — 042.66'

Lot 207 — 042.66'

Lot 206 — 042.66'

Lot 205 — 042.66'

Lot 204 — 042.66'

Lot 203 — 042.66'

Lot 202 — 042.66'

Lot 201 — 042.66'

Lot 200 — 042.66'

Lot 199 — 042.66'

Lot 198 — 042.66'

Lot 197 — 042.66'

Lot 196 — 042.66'

Lot 195 — 042.66'

Lot 194 — 042.66'

Lot 193 — 042.66'

Lot 192 — 042.66'

Lot 191 — 042.66'

Lot 190 — 042.66'

Lot 189 — 042.66'

Lot 188 — 042.66'

Lot 187 — 042.66'

Lot 186 — 042.66'

Lot 185 — 042.66'

Lot 184 Revised — 042.66'

Lot 183 — 042.66'

Lot 182 — 042.66'

Lot 181 — 042.66'

Lot 180 — 042.66'

Lot 179 — 042.66'

Lot 178 — 042.66'

Lot 177 — 042.66'

Lot 176 — 042.66'

Lot 175 — 042.66'

Lot 174 — 042.66'

Lot 173 — 042.66'

Lot 172 — 042.66'

Lot 171 — 042.66'

Lot 170 — 042.66'

Lot 169 — 042.66'

Lot 168 — 042.66'

Lot 167 — 042.66'

Lot 166 — 042.66'

Lot 165 — 042.66'

Lot 164 — 042.66'

Lot 163 — 042.66'

Lot 162 — 042.66'

Lot 161 — 042.66'

Lot 160 — 042.66'

Lot 159 — 042.66'

Lot 158 — 042.66'

Lot 157 — 042.66'

Lot 156 — 042.66'

Lot 155 — 042.66'

Lot 154 — 042.66'

Lot 153 — 042.66'

Lot 152 — 042.66'

Lot 151 — 042.66'

Lot 150 — 042.66'

Lot 149 — 042.66'

Lot 148 — 042.66'

Lot 147 — 042.66'

Lot 146 — 042.66'

Lot 145 — 042.66'

Lot 144 — 042.66'

Lot 143 — 042.66'

Lot 142 — 042.66'

Lot 141 — 042.66'

Lot 140 — 042.66'

Lot 139 — 042.66'

Lot 138 — 042.66'

Lot 137 — 042.66'

Lot 136 — 042.66'

Lot 135 — 042.66'

Lot 134 — 042.66'

Lot 133 — 042.66'

Lot 132 — 042.66'

Lot 131 — 042.66'

Lot 130 — 042.66'

Lot 129 — 042.66'

Lot 128 — 042.66'

Lot 127 — 042.66'

Lot 126 — 042.66'

Lot 125 — 042.66'

Lot 124 — 042.66'

Lot 123 — 042.66'

Lot 122 — 042.66'

Lot 121 — 042.66'

Lot 120 — 042.66'

Lot 119 — 042.66'

Lot 118 — 042.66'

Lot 117 — 042.66'

Lot 116 — 042.66'

Lot 115 — 042.66'

Lot 114 — 042.66'

Lot 113 — 042.66'

Lot 112 — 042.66'

Lot 111 — 042.66'

Lot 110 — 042.66'

Lot 109 — 042.66'

Lot 108 — 042.66'

Lot 107 — 042.66'

Lot 106 — 042.66'

Lot 105 — 042.66'

Lot 104 — 042.66'

Lot 103 — 042.66'

Lot 102 — 042.66'

Lot 101 — 042.66'

Lot 100 — 042.66'

Lot 99 — 042.66'

Lot 98 — 042.66'

Lot 97 — 042.66'

Lot 96 — 042.66'

Lot 95 — 042.66'

Lot 94 — 042.66'

Lot 93 — 042.66'

Lot 92 — 042.66'

Lot 91 — 042.66'

Lot 90 — 042.66'

Lot 89 — 042.66'

Lot 88 — 042.66'

Lot 87 — 042.66'

Lot 86 — 042.66'

Lot 85 — 042.66'

Lot 84 — 042.66'

Lot 83 — 042.66'

Lot 82 — 042.66'

Lot 81 — 042.66'

Lot 80 — 042.66'

Lot 79 — 042.66'

Lot 78 — 042.66'

Lot 77 — 042.66'

Lot 76 — 042.66'

Lot 75 — 042.66'

Lot 74 — 042.66'

Lot 73 — 042.66'

Lot 72 — 042.66'

Lot 71 — 042.66'

Lot 70 — 042.66'

Lot 69 — 042.66'

Lot 68 — 042.66'

Lot 67 — 042.66'

Lot 66 — 042.66'

Lot 65 — 042.66'

Lot 64 — 042.66'

Lot 63 — 042.66'

Lot 62 — 042.66'

Lot 61 — 042.66'

Lot 60 — 042.66'

Lot 59 — 042.66'

Lot 58 — 042.66'

Lot 57 — 042.66'

Lot 56 — 042.66'

Lot 55 — 042.66'

Lot 54 — 042.66'

Lot 53 — 042.66'

Lot 52 — 042.66'

Lot 51 — 042.66'

Lot 50 — 042.66'

Lot 49 — 042.66'

Lot 48 — 042.66'

Lot 47 — 042.66'

Lot 46 — 042.66'

Lot 45 — 042.66'

Lot 44 — 042.66'

Lot 43 — 042.66'

Lot 42 — 042.66'

Lot 41 — 042.66'

Lot 40 — 042.66'

Lot 39 — 042.66'

Lot 38 — 042.66'

Lot 37 — 042.66'

Lot 36 — 042.66'

Lot 35 — 042.66'

Lot 34 — 042.66'

Lot 33 — 042.66'

Lot 32 — 042.66'

Lot 31 — 042.66'

Lot 30 — 042.66'

Lot 29 — 042.66'

Lot 28 — 042.66'

Lot 27 — 042.66'

Lot 26 — 042.66'

Lot 25 — 042.66'

Lot 24 — 042.66'

Lot 23 — 042.66'

Lot 22 — 042.66'

Lot 21 — 042.66'

Lot 20 — 042.66'

Lot 19 — 042.66'

Lot 18 — 042.66'

Lot 17 — 042.66'

Lot 16 — 042.66'

Lot 15 — 042.66'

Lot 14 — 042.66'

Lot 13 — 042.66'

Lot 12 — 042.66'

Lot 11 — 042.66'

Lot 10 — 042.66'

Lot 9 — 042.66'

Lot 8 — 042.66'

Lot 7 — 042.66'

Lot 6 — 042.66'

Lot 5 — 042.66'

Lot 4 — 042.66'

Lot 3 — 042.66'

Lot 2 — 042.66'

Lot 1 — 042.66'

Vacated 1996

Vacated CO-03-2005, OR327-284

Vacated OR700-479 CO-03-2021

CROSS ST.

Ronald S. Hartley OR684-797 OR401-84

Braig J. & Abigail M. Sakura OR739-139

Danny & Jo Ann Holcomb OR412-270

Lonnie & Betty Glenn OR119-190, 476, 478

Larry E. & Lorie L. Ellinger, Managers of Ellinger Rental, LLC, OR653-496

Carl L. Sterling

OR514-679, OR427-864

Habitat for Humanity of Southeast Ohio OR708-281

Lance E. Krannitz & Jackie L. Shields-Krannitz OR701-72

Dillon J. & Tess Drake OR669-506

Michael W. Croft OR721-283 (T.O.D. OR740-654)

Terry & Ruth McGrath OR26-461

Carl L. Sterling OR514-679, OR427-864

Gerald W. O'Haver OR596-605

Habitat for Humanity of Southeast Ohio OR708-281

OR567-614

OR567-614

OR567-614

Christian Fellowship Church OR567-614

OR633-846

OR633-846

OR494-62, 66, 40-6

Juanita Inboden, et al. OR494-62, 66, 40-6 (SEE DEED FOLDER)

OR494-62, 66, 40-6

Steven Downhour 217-94

Josephine Wagner 131-319

Paul Linn & Judy Jarrell OR437-456

Marilyn K. Holdren OR655-474, 209-41

Roy Swackhamer OR403-76, OR335-718 (T.O.D. OR437-556)

David J. & Wendy J. Brooks OR724-747

David J. & Wendy J. Brooks OR747-123

Ruthie Mohler OR495-382* 3.144 Ac.

040029561000 Reserved for Grandview Park

Falls. Twp. Sec. 12

Green Twp. Sec. 35

SCALE 1"=50'

LOGAN CITY 38

SCALE 1"=50'

LOGAN CITY 38

SCALE 1"=50'

LOGAN CITY 39

Corporation Limit

SCALE 1"=50'

LOGAN CITY 39

Corporation Limit

LOGAN CITY 40

SCALE 1" = 200'

* = Must reference to the REPLAT on next transfer
Recorded in Plat Cab. 2, pg. 117

Raymond Jr. & Keri Kunkler
OR174–813
12.829 Ac. (CT)

Frac. Lot 23 Pt.
040026540100

Cathy L. Sheets
OR581–183
(T.O.D. OR589–912)
5.00 Ac.

NE. Pt.
040026960000

Mary B. Parry
OR581–186
(T.O.D. OR654–644)
2.92 Ac.

NE. Pt.
040026950000

166–241
1.50 Ac.
040026560000
Ralph Robinson, Inc.
Tot. 1.6194 Ac.

0.67 Ac. (See Detail *)

Board of
Hocking County
Commissioners

OR347–897
2.0006 Ac.
Frac. Lot 20 Pt.
040026996000

OR347–897
1.48 Ac. *
Board of
Hocking County
Commissioners
Frac. Lot 20 Pt.
040026996000

OR347–897
1.4024 Ac.
(1.3082 Ac. West of California Ave.)
(0.0942 Ac. East of California Ave.)
Frac. Lot 19 Pt.
040026996000

382.30'

0.515 Ac.

0.61 Ac.

0.58 Ac.

Frac. Lot 11 Pt.
040009650000
Timothy & Crystal Cole
OR338–773
Tot. 2.34 Ac.
1.58 Ac.
Frac. Lot 11 Pt.
040009650000

Frac. Lot 11 Pt.
040009650000
OR347–897
1 Ac.

The Melvin Stone
Company, LLC
OR612–786
6.571 Ac.
Frac. Lot 6 Pt.,
Frac. Lot 9 Pt.,
Frac. Lot 19 Pt.
040026996020

OR347–897
Frac. Lot 19 Pt.
040026996000

Board of
Hocking County
Commissioners

66–134
31.55 Ac.

Frac. Lot 19 Pt.
040001806000

109–552
2.50 Ac.

Frac. Lot 19 Pt.
040001896000

150–288
7.103 Ac.

46.4047 Ac. *

Frac. Lot 19 Pt.
040001896000

217–194
0.8477 Ac.
040026516100

The City of Logan, Ohio
OR434–4
Tot. 57.5947 Ac.
Sec. 12, 13

Jim L. Reynolds
OR544–213
Tot. 4.3187 Ac.
Sec. 12, 13

Frac. Lot 19 Pt.
040026510000

N3.4187 Ac.

Frac. Lot 19 Pt.
040026500000

0.90 Ac.
040000600000

The City of Logan, Ohio
OR434–4
11.19 Ac.*

Frac. Lot 3 Pt.
070000710000

E 1/2 E 1/2 Pt.
040001696000

P.C. 1, Pg. 158B
0.8610 Ac.

P.C. 1, Pg. 158B
0.5814 Ac.

John J. Tansky
OR554–388
1.09 Ac.

1.00 Ac.

1.00 Ac.

The City Of Logan, 040026660000
OR85–36, .499 Ac.

Amanda Bent Bolt, Co.
Tot. 28.2807 Ac.
(Falls 13,
Green 34 Logan City)

Tri–County Community
Action Agency
OR82–359
3.3625 Ac.

E 1/2 E 1/2 Pt.
040001736301

Logan Lodge #873
Loyal Order Of Moose
OR8–546
19.19 Ac.
040026660000

Logan Property, LLC
OR599–284, 57% Int.
Logan TIC, LLC
OR660–339, 43% Int.
6.000 Ac.
Frac. Lot 11 Pt.
040001700000

Carborundum Grinding
Wheel Co.
191–1
15.5407 Ac.

City Of Logan
Tot. 14.31 Ac.
OR299–73
5.10 Ac.

97–209
2.31 Ac.
Frac. Lot 11 Pt.
040001716100

Frac. Lot 11 Pt.
040002556000

194–630, 632
6.9000 Ac.

OR75–95
10.4041 Ac.

** Grant for Railroad Use **
37–325
6.70 Ac.

E 1/2 E 1/2 Pt.
040001736300

215–314
1.0091 Ac.
040001730100

215–314
4.2968 Ac.

E 1/2 E 1/2 Pt.
040001730100

202–36
9.2472 Ac.

E 1/2 E 1/2 Pt.
040001730100

OR272–571
0.5746 Ac. (CT)
070000016300

Michael & Frederick Nihiser
211–515, 0.90 Ac.
070000040000

Trustees Mingo Lodge
169–31, 0.83 Ac.
070000030000

Donnie M. Devol, II & Jane Ann Fuller, Co–Trustees, OR725–20

0.348 Ac.

202–36, 1.1782 Ac.

215–314, .6941 Ac.
070000060100

OR75–95, 1.4512 Ac.

The City Of Logan, Hocking County, OR242–571, 3.26 Ac.

1463.78'

1522.04'

The City Of Logan, Ohio
OR272–573
9.1701 Ac.
(CT)

SPK Enterprises,
OR682–843
16.79 Ac. (ca

Elm Court
Apartments I, LTD.
OR532–778
Tot. 6.10 Ac.

6.00 Ac.

0.10 Ac.
040001560000

Frac. Lot 10 Pt.
040001580000

Logan Clay Products
118–27
6.43 Ac.

Frac. Lot 10 Pt.
040009300000

Frac. Lot 11 Pt.

Daniel C. & Heidi M.
Fischer
OR598–383
6.652 Ac.

Frac. Lot 9 & 10 Pts.
040001650102

Stephen Weis &
Sandra Brown
Tot. 12.68 Ac.

Bowers–Rokeith 4th Addition
Re–Plat of Lot 114 &
Reserve "B" Combined
to make Lot 114–A
Plat Cabinet 3, Page 002

Bowers–Rokeith 4th
Lots 68–114
Plat Cab. 2, Pg. 165, 166
SEE NOTES IN PROBLEMS FOLDER

OR29–649
9.86 Ac.

122–339
18.01 Ac.

Frac. Lot 7, 8, 9, 10 Pts.
040001966000

Corporation Limit

RAILROAD

Hocking River

US.RT. 33

SEE FALLS TWP. SECTION 13

547.18'

267.82'

149.43'

Sec. 12
Sec. 13

FRONT

ST.

AVE.

RD.

Falls. Twp. Sec. 12
Green Twp. Sec. 35

Falls. Twp. Sec. 12
Green Twp. Sec. 34

Falls. Twp. Sec. 13
Green Twp. Sec. 34

Green Twp. Sec. 35

Green Twp. Sec. 34

719.52'

SCALE 1" = 200'

LOGAN CITY 40

ECTION 03

Corporation Limit

SEE SECTION 03

Lewis & Constance
Barbini, Trustees
Tot. 80.8816 Ac.

OR284-785
79.48 Ac.
Frac. 6 Pt.
040030490000

10

222-579
0.15 Ac. (Calc.)
020002726000

040030556000

OR284-785
0.3016 Ac.
040030500000

OR284-785
1.10 Ac.
040030500000

DRIVE

n Limit

Eric Stewart 1/5, Guy Stewart 1/5,
Jamie Bush 1/5, Shelley Shaw1/5,
Bridget Walker 1/15,
Brooke Richmond 1/15,
Garren Ballinger 1/15
OR563-329
15.84 Ac.
Frac. 6 Pt.
040030510000

12.2511 Ac.
Frac. 4 Pt.
(CT)
040030730101

Aaron R. & Cynthia Fox
OR741-220
Tot. Sec. 14.6811 Ac.

CHIEFTAIN

Hocking River

RAILROAD

Corporation Limit

The City of Logan
OR214-462*
9.085 Ac.
Frac. 4 Pt.
040030606000

Rempel's Grove Subdivision
– Lot 1-9
– Plat Cabinet 2, Page 94

Lawrence Neal Helber
Post 78,
OR738-858*
9.276 Ac.
040030760000

Joyce Fox, Trustee
OR642-491,
OR423-588
0.836 Ac.
040030690400

0.862 Ac.

Rempel Partners, LLC
OR344-864
1.026 Ac.
040030690300

MNM Hotels Inc.
OR384-947
1.97 Ac.
040030690100

Olde Dutch
Properties, LLC
OR733-417
2.182 Ac.

Valerie R. Fox
OR633-23
Tot. 1.962 Ac.
1.434 Ac.

Alan & Dorothy Lord,
Trustees
OR383-64
1.710 Ac.

Joyce Fox, Trustee
OR542-491,
OR423-588
3.399 Ac. (Calc.)
Frac. 4 Pt.
040030690000

Director of Transportation of the State of Ohio
OR375-40
1.827 Ac.

Aaron R. & Cynthia Fox
OR741-220
Tot. Sec. 14.6811 Ac.
2.159 Ac.

0.271 Ac. (CT)
0.348 Ac. (CT)*
0.180 Ac.

Lot 5
Lot 4
Lot 6
Lot 2
Lot 1
Lot 7 Pt.
Lot 9 Pt.

Rodney & Douglas Hedges
OR152-782,
1.214 Ac.
040030760100

D.E. Hedges L.L.C.
OR337-947
0.9741 Ac.
040030770000

The Citizens Bank
Logan Ohio Co.
OR572-485, 0.711 Ac.
040030760100

Hocking County, Ohio
OR216-698
0.82 Ac.

29 Ac. (Calc.)
53 Ac. (Calc.)
040030556000

118-304
119-467

1.22 Ac.
Lot 3

Murphy Oil
USA, Inc.
OR358-345
0.446 Ac.
Lot 8

040030755000

MRP Logan, LLC
OR652-825
6.0723 Ac.
(Sec. 10, 15)
Lot 2 Pt.
040030750100

Archland Property I, LLC
OR309-480
040030750200

1.008 Ac.

0.297 Ac.

0.418 Ac.

0.140 Ac.

2.479 Ac.
Lot 4 Revised
(Sec. 10, 15)

0.908 Ac.

12614 Discount
Drive LLC
OR606-967
Tot. 3.169 Ac.
(Sec. 10, 15)
040030750300

0.132 Ac.

Bright Ohio, L.P. Sub.
– Lot 4 Revised
– Plat Cab. 2, Pg. 89

Wal-Mart Real Estate Business Trust
OR189-740

Sec. 10
Sec. 15

ST. RT. 664

TRIMMER RD.
CR-1064A

Sec. 03
Sec. 10

Sec. 02
Sec. 11

Bonnie L. Menrath &
Michael Harris
OR716-993
6.34 Ac.

Larry E. & Lorie L. Ellinger,
Managers of Ellinger Rental, LLC
OR653-488 *
2.08 Ac. *
(Dorathy Brougher, L.E.)
020002940000

Gregory Weis
OR452-66
0.706 Ac.
020002750000

Michael & Bonnie Harris
OR480-58
0.50 Ac.
040002710000

Ruth E. Souders, Trustee
OR598-483,
OR336-272 *,
OR166-148
2.82 Ac.
020002680000

Anthony & Karen Stalford
OR459-641
5.96 Ac.

Out-Lot 19
020002840000

Willard E. Deible
OR615-777
3.1455 Ac.

Ronald & Cammie
Elick
OR584-970
0.4045 Ac.
020002740000

Out-Lot 20 Pt.
020002850100

Out-Lot 20 Pt.

Todd Avery & Bonnie Udella Lewis
OR702-383
3.57 Ac.

Out-Lot 21
020002860000

Karen Williams
OR387-142, (T.O.D. OR738-892)
3.58 Ac.

Out-Lot 22
020002870000

OR654-988 (T.O.D. OR659-108)
3.64 Ac.

Out-Lot 23
020002880000

OR654-988 (T.O.D. OR659-108)
3.73 Ac.

Jennifer R. Cox
Tot. 13.53 Ac.

Out-Lot 24
020002890000

OR654-988 (T.O.D. OR659-108)
3.81 Ac.

Out-Lot 25
020002900000

William M. Hayes
OR625-476
Tot. 7.74 Ac.

3.86 Ac.

Out-Lot 26
020002910000

3.88 Ac.

Out-Lot 27
020002920000

Hocking Valley Community Hospital Memorial Fund, Inc.
aka Hocking Valley Community Hospital Foundation
OR498-974
3.69 Ac.

Out-Lot 28
020002930000

OR498-974
3.41 Ac.

Out-Lot 29
020002940000

Dyllon Williams
040026870000

Corporation Limit

Hocking Valley Community Hospital Memorial Fund
aka Hocking Valley Community Hospital Foundation
OR111-451
4.7435 Ac.

OR675-761
0.3968 Ac.
Out-Lot
30 Pt.

Out-Lot 30 Pt.
040026870100

Hocking County
Commissioners
OR5-815,817
0.3100 Ac.

Commissioners of
Hocking County, Ohio
216-691
0.8827 Ac.
040026930000

Kachelmacher Memorial, Inc.
136-206
1.777 Ac.
040026910000

0.7363 Ac.

ST. Paul's Episcopal
Church Corporation
OR735-431
Tot. Sec. 20.1539 Ac.

4.6331 Ac.
Frac. Lot 7 Pt.
040026860000

Logan Physicians Condominium
fka Plat Book G, Pages 52, 53, 54
nka Plat Cabinet 1, Pages 162-B-163-A, 163-B
040026930100-Unit A=1138 s.f., David Cummin, OR489-383, OR609-270
040026930200-Unit B=1106 s.f., David & Crystal Cummin, OR630-202
040026930300-Unit C=1630 s.f., David Cummin OR489-383, OR158-790
040026930400-Unit D=1272 s.f., Christian Gideon, OR634-327
040026930500-Unit E=1312 s.f., Christian Gideon, OR634-329

Chieftain
Assoc.
193-659
0.918 Ac.
Frac. Lot 7 Pt.
040026886103

The Board of Commissioners
of Hocking County, Ohio
OR609-355
27.309 Ac.

Board of County
Commissioners of Hocking
County, Ohio
114-379
13.939 Ac.

Frac. Lot 7 Pt.
040026880105

James & Linda
Britton
203-669*
Tot. Sec.
4.1374 Ac.

Frac. Lot 7 Pt.
040026880100

Gail Larkin
OR18-98,
OR3-111
2.838 Ac.
040030510000

The Kroger Co.
OR54-539
7.07 Ac.

Frac. Lot 7 Pt.
040026880104

Corby & Kelly Leach
OR597-666
1.565 Ac.
040026880103

Mark Runge
OR521-720
1.322 Ac.
040030530000

Buildings Only
040026880102

Hocking Mall, LLC
OR533-833

HOCKING MALL

Hocking Mall, LLC
Tot. 15.9654 Ac.

OR534-210
12.45 Ac.

Frac. Lot 7 Pt.
040026880101

OR533-838
3.5154 Ac.

Frac. Lot 7 Pt.
040002340100

Hocking County
Community
Improvment
Corporation
OR256-772
2.105 Ac.

Frac. Lot 7 Pt.
040002346000

Larry Dean &
Diane Marie Mason
OR734-758
11.25 Ac.

Out-Lot 1 Pt.
020003110000

Out-Lot 18 Pt.
020003360000

Out-Lot 18 Pt.
020003340000

William & Kelly Agosta
OR356-879
1.48 Ac.

Brian & Bonnie Burcham
OR542-75
2.87 Ac.

Out-Lot 17
020003320000

Daubenmire Properties LLC
OR590-520
2.44 Ac.

Out-Lot 16
020003310000

Jennifer R. Cox
Tot. 13.53 Ac.
(T.O.D. OR523-330), OR522-286, 2.35 Ac.

Out-Lot 15
020003300000

Thomas & Jacqueline Culbertson
OR3-132
2.27 Ac.

Out-Lot 14
020003290000

0.023 Ac. (CT)
Out-Lot 13 Pt.

Chelsea Kenny &
Brandon Braithwaite
OR724-334
020003280000

Out-Lot 13 Pt.
020003270000

1.787 Ac.

Donn & Dianna
Roach
203-778
0.46 Ac.
020003250000

Frederick Baden
OR226-376
Tot. 5.257 Ac.

1.52 Ac.
(calc.)

Out-Lot 12 Pt.
020003260000

0.46 Ac.
020003240000

1.49 Ac.
(calc.)

Out-Lot 11 Pt.
020003220000

Charles & Patty
Reynolds
OR136-85, 0.46 Ac.
020003230000

Melissa Caldwell
OR741-4, OR489-830, 2.15 Ac.

Out-Lot 10
020003210000

Dustin P. & Anna M. Hiles
OR625-168
2.12 Ac.

Out-Lot 9
020003200000

OR630-75
2.09 Ac.

Out-Lot 8
020003190000

Charles & Marilyn Rutter, Co-Trustees
OR382-831
2.07 Ac.

Out-Lot 7
020003180000

Emery Biggs
OR393-843
2.07 Ac.

Out-Lot 6
020003170000

Scott M. Lohman & Kristin E. Meece
OR658-505
Tot. 4.16 Ac.

2.07 Ac.

Out-Lot 5
020003160000

2.09 Ac.

Out-Lot 4
020003150000

Chas T. Burkhart
OR600-126, OR723-364
Tot. 4.26 Ac.

2.12 Ac.

Out-Lot 3
020003140000

2.14 Ac.

Out-Lot 2
020003130000

Iris J. Jackson
OR746-258,
OR525-462
Out-Lot 1 Pt.

0.50 Ac.
020003100000

Clark W. Sheets Jr. &
Cathy L. Sheets
OR640-319
3.90 Ac.
020002760000

The City of Logan, Ohio
OR235-214
6.85 Ac.
Lot 7
040030756600

ST. Paul's Episcopal
Church Corporation
OR735-431
Tot. Sec. 20.1539 Ac.

15.5208 Ac.
040030540000

Richard & Vickie Leffler
OR506-436
(T.O.D. OR507-661)
2.2766 Ac.

Bonnie J. Beougher
(T.O.D. OR714-6)
Tot. 1.2619 Ac.

OR463-649,
OR436-1
(CT)

OR463-649,
OR436-1
0.1146 Ac.

Bonnie Courtney
OR629-416
0.5899 Ac.

Marcelino Garcia
& Evita Arano
OR499-313
0.471 Ac.

OR463-649,
OR436-1
0.9259 Ac. (CT)

Hocking River

RAILROAD

Corporation Limit

HOMER ST.

CR-1057

CR-1063

CR-1064

CR-1059

CR-1058

CR-1066

CHARLES ST.

CHARLES AVE.

TRIMMER ST.

CENTRAL PARKWAY

OLD McARTHUR

CR-52

HUNTER ST.

BETTY AVE.

CHURCH ST.

THIRD ST.

FOURTH ST.

EVELYN

SCALE 1" = 200'

LOGAN CITY 41

15.5208 Ac.
040030540000

ng River

Jon & Theresa Schultheiss OR544-13 0.266 Ac.

State Of Ohio, Department Of Transportation OR357-357 0.081 Ac.

OR357-899 0.048 Ac.

OR327-899 0.002 Ac.

OR323-736 0.080 Ac.

Owner * No Parcel * Canal Pt.

ST.RT. 664

Ruth Shatz 122-327 Owner * No Parcel *

—J.W. McBroom Allot. (Revised)—

Clarice Huddle OR97-714 1.8466 Ac.

OR376-983 0.224 Ac. Canal Pt., Lot 11 Pt., Lot 12 Pt.

Lot 12 Pt. 040031726000

Lot 11 Pt. 040031726000

Canal Pt. 040031726000

EVELYN ST.

Lot 11A 040031300000

Dennis and Lonnie Wilson, Norma Rooker, Loretta Klump, Eva Eaton, Nellie Miller & Glenda Nihiser OR572-124

Lot 25 040031300000

Lot 24 040031400000

Lot 22 040031360000

Jack & Loretta Klump OR48-342

E.D. OR512-421

Phillip & Debra Six OR337-333

OR373-19

OR332-629

Lot 10 040031726000

Lot 9 040031726000

Lot 8 040031726000

Lot 7 040031726000

Lot 6 040026846000

Lot 5 040026846000

Lot 4 040026830000

Lot 3 040026812454000

Lot 2 040026820000

Lot 1 040026812440000

S & K Car Wash, LLC OR730-803

OR244-953 * 0.2394 Ac. Lots 5, 6

—J.W. McBroom Allot.—

* Owner *

Bonnie J. Beougher (T.O.D. OR714-6) Tot. 1.2619 Ac.

OR463-649, OR436-1 0.9259 Ac. (CT) 040031270000

OR463-649, OR436-1 0.336 Ac. (CT) 040031240100

Bonnie Courtney OR509-416 0.5899 Ac. 040031240000

Marcelino Garcia & Erika Ayala OR499-313 0.471 Ac. 040031250000

The Hocking River Commission OR244-953 * 1.235 Ac. (Calc.)

State Of Ohio, Department Of Transportation

OR329-924 * 1.650 Ac

OR323-466 0.725 Ac. 040030640000

OR323-466 0.329 Ac. 040030640000 Frac. Lot 12 Pt.

OR307-188 0.2379 Ac. 040030650000

OR307-188 0.0197 Ac. (CT) 040030650000

OR281-665 (CT) 040031726000

OR272-505 040031726000

OR456-577 040030610000

OR272-508

OR272-510

OR332-626

Lot 26 040031726000

Lot 29 040031726000

Lot 31 040031726000

Lot 27 040031726000

Lot 28 040031726000

Lot 30 040031726000

Lot 32 040031726000

Frac. Lot 11 Pt. 040026846000

Frac. Lot 11 Pt. 040031726000

Frac. Lot 11 Pt. 020012946000

Bo-Mic Enterprises, Inc. OR506-28 Tot. 1.1332 Ac. (Falls Township)

Tot. 5.1502 Ac. (Falls Township and Logan City)

0.911 Ac. * (CT)

0.20 Ac. (CT)

020002780100

Frac. Lot 12 Pt. 020002780101

Frac. Lot 12 Pt. 020002780000

Hocking County Metropolitan Housing Authority 198-718 0.839 Ac.

State Of Ohio, Department Of Transportation OR321-685

The Hocking River Commission OR244-953 * 1.823 Ac. Inside Of Logan City

The Hocking River Commission OR244-953 * 1.093 Ac. Outside Of Logan City

Total Acres Inside Logan City 3.2974 Ac.

RIVER ST. (ADDRESSED OFF OF ST.RT. 664)

OLD McARTHUR RD.

RAILROAD

HOMER ST.

CHARLES ST.

AVE.

—J.W. McBroom Allot.—

—Garnette Yates Allot.—

—700—

—800—

—1400—

—1350—

—1300—

TR-1062

TR-1063

TR-455 (Class X)

TR-1062 (Class X)

Vacated CJ-Y-398

Vacated CJ-02-94

Barbara & David Stivison OR423-72

Deanna K. & Bryan K. Flowers OR626-188

Stanley & Judy Edwards OR577-852

Gary & Diane Miller 138-492

Donald Shull 201-831

Cynthia Shull 188-787

Marsha Wilson OR725-197 159-284

Ruth Bruce OR313-698

OR725-197 154-473

Danny A. Horn, Inc. OR728-239

Amy Triplett OR510-902

Kortney Stout OR576-345

OR491-773

Robert Beck, Trustee OR491-773

Tanya L. Beck OR738-688

OR305-321 0.016 Ac.

OR309-799 0.013 Ac.

CoreyCo Construction and Renovation L.L.C. OR479-986

CRCH, II, LLC OR589-976

Team Chard, LLC OR627-823

Jacob & Stefani Young OR723-288

Louis Verberg OR374-205, OR154-725

Dona Lisa Schwartze OR685-965

Hershel Austin Snider OR733-266

Frank & Deborah Stewart 166-310

Frank E. Stewart Jr. OR708-160

Matthew M. Snider OR649-945

Lesley Biesk OR514-188, OR647-781 Tot. 0.775 Ac.

Hocking Metropolitan Housing Authority OR34-870

Tot. 3.9575 Ac. Hocking Metropolitan Housing Authority OR499-798 3.1185 Ac. (including the parts within Garnette Yates Allot.) 020002790100

Jeffrey Black & Amy Enderle OR160-313 1.962 Ac.

NOT A DEDICATED RIGHT-OF-WAY (SEE LETTER IN ROAD FOLDER)

Corporation Limit

SCALE 1"=50'

LOGAN CITY 42

SCALE 1"=50'

LOGAN CITY 42

Corporation Limit

The Hocking River Commission OR244-953 * 1.093 Ac. Outside Of Logan City

Leroy Scribner, Jr. (T.O.D. OR484-570) 161-557 4.0297 Ac.

RAILROAD

RAILROAD

OLD McARTHUR RD.

HOMER ST.

CR-1057 HOMER

CHARLES ST.

CR-1062 (Class X)

CR-1061

CR-1060

CR-1063

CR-1064 CHARLES

OLD McARTHUR

CR-1062

CR-1063

CR-1060

CR-1061

CR-1062 (Class X)

CR-1064

CR-1060 (Class X)

CR-1085

CR-54

CR-1

TRIMMER ST.

CENTRAL AVE.

PARKWAY DR.

-Springhill Add.-

-Rokeith Sub.-

-Garnette Yates Allot.-

-J.W. McBroom Allot.-

AKA HAYDEN PLACE (Private Rd.)

SCALE 1"=50'

SCALE 1"=50'

LOGAN CITY 43

LOGAN CITY 43

ILROAD

RAILRO

Todd Cooper OR232-733 | Vacated | CJ-02-94 | Christy Myers OR305-725, OR190-502 | Fuller Brothers LLC OR705-448 | (CLASS X NORTH OF HOMER ST.) | Angela Stivison OR505-132 | Vacated | Stanley Sr. & Judy Edwards OR395-874 | Edwards Heating and Cooling, Inc. OR447-472 | Vacated | CJ-Z-20 | Julie Stewart OR150-474 | William M. & Tiffany L. Micochero OR579-651 | OR579-651 | Vacated | OR614-571 | Vacated | CJ-Z-535 | Gary Fetherolf 6-17-2011, OR447-50, 200-679 | CJ-Z-20 | Robert & Donald Miller OR500-478 | Vacated | CJ-02-94 | William Baurne Jr. OR104-654 | Vacated | CJ-02-94 | Kevin Kienzle OR496-537 | Kevin & Virginia Fannin OR562-861, OR562-861

HOMER ST. CR-1057 HOMER

-700-

OR723-473 | John Pippin OR723-473 | OR394-671 | BJS Property Investments, LLC OR394-671 | Timothy & Edwina Easton OR690-371 | CR-1059 | Sandra M. Adair 194-685, OR641-748 (T.O.D. OR719-985) | James & Robin Daubenmire OR42-488 | Eric Lee & Kristen Everetts OR711-970 | Vacated | CJ-02-367 | Richard Kanable OR469-93, OR141-128 | Todd A. & Emily M. Poling OR658-293 | Woodrow Jr. & Darla Frasure OR97-470 | CR-1058 | Michael & Brenda Burch 204-846 | Scenic Hills Estates, LLC OR639-693 | Kerry Kernen OR179-290, OR171-865 | TR-1083 | Waveline Roop 152-302 | Scenic Hills Estates, LLC OR639-693

TR-1063 TR-1063 TR-1063 TR-1063

Rocking County Metro. Housing Auth. 198-721 | Asa Snouffer OR700-695 | CR-1059 | Jeffery Stewart OR395-533 | Gary & Nellie & Ryan Lehman OR548-969 | Mathew & Terriann Mullett OR379-340 | OR250-415 | Vacated | CJ-02-367 | Brian Sweeney & Teresa Fouty OR335-216 | OR335-216 (CT) | John & Connie Vargo OR510-162 | Harold C. & Jacqueline L. Cosper OR707-825 | CR-1058 | Robert & Anita Carr OR323-693 | Thomas Perry OR459-5 | Bradley W. Saunders Rentals, Ltd., an Ohio Limited Liability Company OR439-420 | Buddy B. Long OR733-415 | TR-1083 | David A. Shepherd OR682-685 OR267-724

CHARLES ST CR-1064 CHARLES

-1200- -1250- -1100- -1050-

OR663-597 | OR615-865 | OR615-865 | Della Wright OR210-487 | Barbara Carrier OR406-652 199-83 | Eva Flora Karns OR726-73 OR1-391 | HANSEL | Gunner Conrad OR668-61 | Bertye L. Donaldson OR654-905, 217-545 (T.O.D. OR654-908) | Carrie Skaggs OR215-840 | Connie Bowman OR543-510, OR502-959 | TR-451 | Jimmie & Casey L. Sigler OR696-637 | Duane Canady OR640-769 | OR465-519 | Brice & Shannon Sparks OR448-32 | Natalie Cosper OR746-706, OR185-80, OR184-566 | Michael W. & Carol J. Turner OR589-505 | ADAMS | 124-849 | 124-849 | 124-659 | Ohio Power Co. 124-659 | 124-659 | Vacated | CJ-XC-109 | MBR Ventures, LLC OR419-582 | 124-648 | 124-648

TR-455 TR-455 TR-455

Coreyco Construction and Renovation L.L.C. OR563-791 | CR-1059 | Martha Coakley (T.O.D. OR603-839) 198-298 1.00 Ac. | Ronald Jr. & Amy Forrest OR214-196 | TR-451 | Larry Edward Donaldson 201-610, OR699-72, (T.O.D. OR727-178) 0.861 Ac. | CR-1058

CR-1066

-900-

Clifford & Colleen Thompson 160-428 | William & Barbara Nihiser 189-653 | Trustees Of Pilgrim Holiness Church 62-49 | AVE. | James & Vickie Kasler OR653-693 0.5051 Ac. | Farm Lot 33 Pt. 020010250000 | 200' | 195.96' | 104.57' | 115.74' | 518.36' | 367.73' | Ron & Amy Forrest OR451-392 0.5246 Ac. | 0.1469 Ac. * (Calc.) | Farm Lot 33 Pt. 020010220000 | 154.26' | 45.29' | 18.63' | 23.66' | Farm Lot 33 Pt. 020010260200 | 147' | Howard & Beverly Schrader OR708-464 0.1636 Ac. | 18' | 34.2' | 52.7' | Farm Lot 33 Pt. 020009940000 | 142.60' | Farm Lot 33 Pt. 020010260300 | 125.62' | Samuel & Doris Jarvis OR338-540 | Mary Brooks (OR450-248, T.O.D.) OR412-348, 212-132 | Jennifer Ellis (fka Jennifer Sammons) OR701-911 OR353-832 | Charles David Bailey OR733-676 | Jerry & Janice Boals OR351-112 | Donald & Robert Miller OR484-799 | CR-1058 | Leslie Ellis OR318-184 0.689 Ac. | APPROX. SEC. LINE | Farm Lot 35 Pt. 020010300600 | OR242-814 4.9338 Ac. Lots 35, 38, 43, Sec. 14, 1 | Michae Tot. 4

Paul D. & Cathy J. Wine OR745-735 | TR-454 | Dannie & Rhonda Wine OR533-495 | Lot 257 Pt. 020011850000 | 130.7' | 54' | 54.3' | Debra J. Wagoner OR679-653 | Lot 257 Pt. 020011710000 | 107.8' | 59.45' | 65.0' | 50.1' | 54.9' | Lot 257 Pt. 020011730000 | 88.4' | Kimberly N. Fraley & Emily E. Huffines OR611-543 0.12 Ac. | Lot 257 Pt. 020011720000 | 76.45' | 105.8' | 126.1' | HANSEL | J G Perry Rentals, LLC OR477-49 0.5551 Ac. | Farm Lot 33 Pt. 020010230000 | 140.50' | Barbara J. Krile OR602-303 0.4136 Ac. | Irene Davis OR417-83 0.9192 Ac | Farm Lot 33 Pt. 020010240000 | 145.5' | Farm Lot 33 Pt. 020010260100 | 241.35' | Ronald Jr. & Amy Forrest OR453-90 0.5246 Ac. | Farm Lot 33 Pt. 020010260000 | 172.12' | 53' | 200.6' | 150' | 126.0' | 125.64' | 560.5' | Jeremiah M. & Katlynne L. Roy OR660-97 0.55218 Ac. (Lot 269 Pt. & Lot 34 Pt.) | 219.5' | 77.76' | 84.67' | Charles D. & Ruth E. Johnson OR650-72 0.36562 Ac. | 54.11' | 73.3' | James M. Sigler OR517-10 0.51698 Ac. | 53.13' | 127.03' | 251.36' | 215.9' | 35.46' | 250.09' | Farm Lot 34 Pt. | Abreaham M. Belcher & Angela Marie Belcher OR575-272, 275 0.589 Ac. | 116.28' | 72.52' | 204.73' | Farm Lot 35 Pt. 020010300000 | Timothy & Phyllis Brown OR316-100 1.342 Ac. | 172.12' | 138.96' | Sec. 15 | Sec. 14 | APPROX. SEC. LINE | Farm Lot 35 Pt. 020010300300 | Farm Lot 35 Pt. 020010300200 | OR578-783 0.004 Ac. 020010300202 | 201.07' | 194.63' | 97.91' | 39.87' | 39.70' | 277.79' | Farm Lot 35 Pt. 020010300700 | James & Nicole Lamore OR323-539 1.86 Ac. Sec. 14, 15 | 0.1866 Ac. Sec. 15

Keith Tolliver OR660-[illegible] | Rokeith Sub. | Lot 6 | Keith Hood & Crystal Inboden OR157-629 0.23 Ac. | Barbara & David Stivison OR423-72 Tot. 0.47 Ac. | 0.26 Ac. | Farm Lot 28 Pt. | 0.21 Ac. | Real World Property Group, LLC OR745-862 * Tot. 0.347 Ac. | 0.217 Ac. | Donna Campbell OR200-126, OR91-501, 216-379 Tot. 0.496 Ac. | 0.333 Ac. (Calc.)* | 0.012 Ac. | 0.105 Ac. | 0.11 Ac. (Calc.)* | 0.16 Ac. | 0.013 Ac. | 0.011 Ac. | 0.045 Ac. | TR-1112 | Sharon Meyer OR329-631 | James & Charlotte Myers 222-223 0.11 Ac. | Roberta Wagner OR529-902 Tot. 0.2773 Ac. | Walter & Crystal E. Oliver OR657-248 | PARKWAY DR. | -Springhill Add.- | CR-1085 | ADAMS | TR-552 | OR454-880, OR6-45 0.0113 Ac. (CT) | 0.227903 Ac. | Irene Davis OR417-83 0.9192 Ac | Jeremiah M. & Katlynne L. Roy OR660-97 0.55218 Ac. (Lot 269 Pt. & Lot 34 Pt.) | Charles D. & Ruth E. Johnson OR650-72 0.36562 Ac. | James M. Sigler OR517-10 0.51698 Ac. | Farm Lot 34 Pt. | Farm Lot 35 Pt. 020010300400 | OR302-192, 0.055 Ac. (CT) (T.O.D. OR727-178) | Farm Lot 35 Pt. 020010300100 | Larry Edward Donaldson 201-610, OR699-72, (T.O.D. OR727-178) 0.861 Ac.

SCALE 1"=50'

LOGAN CITY 44

SCALE 1"=50'

LOGAN CITY 44

RAILROAD
RAILROAD
HOMER ST.
CR-1058
CR-1064
HOMER ST.
AVE.
TR-1083
TR-1084
TR-1065
CHARLES ST.
CHARLES ST.
ADAMS AVE.
KARSHNER
CJ-X-532
Vacated
APPROX. SEC. LINE
0.076 Ac. (By Annexation Plat) (Outside City of Logan)
182-38 * Tot. 6.30 Ac. Lot 40
6.22 Ac. (Inside City of Logan)
Larry Edward Donaldson 201-610, OR699-72, (T.O.D. OR727-178) 0.861 Ac.
198-765 4.108 Ac.
182-38 3.44 Ac.
SCALE 1"=50'
LOGAN CITY 45

RAILROAD
* Owner *
Sec. 11
Sec. 14
APPROX. SEC. LINE
Frac. Lot 15 Pt.
040000480000
Frac. Lot 13 Pt.
040002080000
-Culver, Vorhees & Gallaghers-
K3 Leasing, LLC
OR532-353
HERWELL
FRIESNER
AVE.
Tyler Johnson
OR743-654
Linda Rarey
506-977
Laura N. Bower
OR712-210
James & Dolores Moore
OR399-855
Nancy Smitley
OR443-662,
OR91-662
Charles & Nancy Hopkins
OR474-835
Ronald & Sandra Conner
132-427
Karla Marlene Sunderlin
OR709-501
OR694-455
Tara Farley
OR400-900
OR400-901
0.076 Ac.
(By Annexation Plat)
(Outside City of Logan)
020011506000
River
Hocking
1.114 Ac. James Kilbarger
OR437-928
020004180100
Corporation Limit
OR112-19
4.711 Ac.
020004180000
182-38 *
Tot. 6.30 Ac.
Lot 40
6.22 Ac.
(Inside City of Logan)
Vacated CJ-X-532
Farm Lot 40
040002096000
* SEE DEED *
182-38
182-38 *
3.64 Ac.
Farm Lot 41
040002096000
CJ-X-325
182-38 *
2.17 Ac.
Owner ?
Farm Lot 42 Pt.
Owner ?
* SEE DEED *
182-38
118-480
1.01 Ac.
120-143
Farm Lot 42 Pt.
040002096000
James E. & An
Tot. 37.
(inside & outside
SCALE 1"=50'
LOGAN CITY 46

CR-1058

AVE.

Larry Edward Donaldson
201-610, OR699-72,
(T.O.D. OR727-178)
0.861 Ac.

Farm Lot 35 Pt.
020010300100

OR302-192, 0.055 Ac. (CT)
(T.O.D. OR727-178)

Farm Lot 35 Pt. 020010300400

Leslie Ellis
OR318-184
0.689 Ac.

APPROX. SEC. LINE

Farm Lot 35 Pt.
020010300600

OR242-814
4.9338 Ac.
Lots 35, 38, 43, 44 Pts.
Sec. 14, 15
020010300200

Michael Nihiser
Tot. 4.9818 Ac.

Abreaham M. Belcher &
Angela Marie Belcher
OR575-272, 275
0.589 Ac.

Farm Lot 35 Pt.
020010300000

Timothy & Phyllis
Brown
OR316-100
1.342 Ac.

Sec. 15 / Sec. 14

Farm Lot 35 Pt.
020010300300

Farm Lot 35 Pt.
020010300200

OR578-783
0.004 Ac.
020010300002

OR578-870
0.046 Ac.
020010300203

Farm Lot 43 Pt.
020010300200

OR578-783
0.044 Ac.

Farm Lot 38, 44 Pt.
020010300201

Farm Lot 44 Pt.
040002096000

198-765
4.108 Ac.

Centerline of Vacated Karshner Ave.
Oct. 27, 1988, CJ-02-553

Centerline of Vacated Karshner Ave.
July 28, 1988, CJ-02-515

Farm Lot 36
040002096000

182-38
6.48 Ac.
Lot 38 Pt.,
Lot 44 Pt.

182-38
3.44 Ac.

City Of Logan

* SEE DEED *
182-38

Farm Lot 37
040002096000

182-38
5.31 Ac.

CJ-X-325
Vacated

SCALE 1"=50'
LOGAN CITY 47

ADAMS

PARKWAY DRIVE
TR-552

OR454-880,
OR6-45
0.0113 Ac. (CT)
Farm Lot 30 Pt.

TR-541

0.227903 Ac. *
(calc.)
Farm Lot 38 Pt.
020004020000

0.063878 Ac. *
(calc.)
Farm Lot 38 Pt.

PARKWAY DRIVE
TR-552 (CLASS 4)
0.187 Ac.
020004020000

0.069 Ac. (CT)
Farm Lot 21 Pt.
020004020000

Ronald Potts
OR635-591
(T.O.D. OR635-594)
Tot. 0.483903 Ac.

0.1866 Ac.
Sec. 15

2.0986 Ac.
Sec. 14

Lance & Winki Roberts
OR441-474
Tot. 2.1466 Ac.
Sec. 14, 15
Lots 35, 38, 43 & 44

James & Nicole Lamore
OR323-539
1.86 Ac.
Sec. 14, 15

Farm Lot 35 Pt.
020010300700

Ronald Potts
OR635-591
(T.O.D. OR635-594)
Tot. 4.653878 Ac.

4.59 Ac.
020004020000

Donald Wyskiver

Corporation Limit

Farm Lot 39
040002096000

120-53, 11.53 Ac. (insic

US.RT.

SCALE 1"=50'
LOGAN CITY 47

AC.
12894
7
756600

Frac. Lot 12 Pt.
73.15'
211.65'
OR499-798
3.1185 Ac.
(including the parts within Garnette Yates Allot.)
020002790100
163.57'
Frac. Lot 12 Pt.
020002790200
206.23'
209.44'
Jeffrey Black &
Amy Enderle
OR160-313
1.962 Ac.
929
106.81'
2.43089 Ac.
Frac. Lot 12 Pt.
020002800200
335.09'
336.2'
171.34'
1.331 Ac.
171.66'
171.31'
17.37'
191.68'
180'
Courtney & Nina Haning
OR597-712
0.8438 Ac.
Frac. Lot 12 Pt.
020002800000
180'
Tot. 201.19'
NOT A DEDICATED RIGHT-OF-WAY (SEE LETTER IN ROAD FOLDER)
-Garnette Yates Allot.-
799
5.42'
28.9'
30'
60'
-800-
84.82'
792
CoreyCo Const.
Renovation
OR479-
150'
54'
1374
020013060000
-1400-
40'
Lot 13
Lot 12
Lot 11
Lot 10
Lot 9
Lot 8
Lot 7
841
843
845
300'
328.43'
William & Shirley
Harwood, Trustees
OR196-224
Tot. 0.546 Ac.
Sec. 10, 15
148.43'
15.14'
109.92'
OLD McARTHUR
CR-52
1370
020011060000
Lot 170 Pt.
75'
Lot 171 Pt.
34'
16'
50'
96.66'
860
020010200000
Farm Lot 22 Pt.
64.3'
60'
020009930000
Farm Lot 22
71.1'
77.74'
1354
020010210000
Farm Lot 24 Pt.
40'
SW Cor.
Frac. 12
Frac. Lot 12 Pt.
020002800200
NW Cor.
Frac. 6
APPROX.
SEC. LINE
Sec. 10
Sec. 15
APPROX.
SEC. LINE
0.0143 Ac.
(CT)
0.0167 Ac.
(CT)
Frac. Lot 12 Pt.
020002800100
Lot 6
020013050000
25.6'
42.36'
20.61'
20.0'
119'
0.0382 Ac.
140.32'
020004430000
0.0524 Ac. (CT)
154.9'
Lot 5
020013050000
89.25'
43.18'
99.81'
128.77'
128.67'
0.1143 Ac. (CT)
144.48'
NOT A DEDICATED RIGHT-OF-WAY
(SEE LETTER IN ROAD FOLDER)
-Garnette Yates Allot.-
36.59'
24.31'
1.6319 Ac.
363.92'
441.58'
James Crawford
OR352-226
939
020013040000
Billy & Betty Downs
OR186-125
942
020013030000
Lot 4
Anzalone Enterprises, Inc.
OR737-853
020013020000
Lot 3
957
959
Lot 2
50'
125'
50.41'
200.42'
77.52'
83.02'
125.01'
124.93'
124.48'
51.64'
Lot 1
Frac. Lot 6 Pt.
020004400000
NOT A DEDICATED RIGHT-OF-WAY (SEE LETTER IN ROAD FOLDER)
-Garnette Yates Allot.-
Michael & Teresa Grove
OR39-360
0.451 Ac.
985
020004401200
0.267 Ac.
202'
Frac. Lot 6 Pt.
Forrest & Amy Jo
Glenn
203-684
0.54 Ac.
1353
020009700000
Farm Lot 1 Pt.
190'
192'
190.33'
300'
41.87'
22.86'
17'
Michael & Dee
220-174
Jeffrey & Amy Black
OR512-8
Tot. 13.87789 Ac.
Sec. 10, 15
8.415 Ac.
Frac. Lot 6 Pt.
020004400000
765.44'
132.12'
Emma Still
OR461-1
(T.O.D. OR321-187
Tot. OR539-790)
0.6656 Ac.
0.9326 Ac.
1011
020004401100
.348 Ac.
020004400100
Trina R. Wisecarver
OR738-691
1043
Lot 1
Steve Bowlby
OR532-846
1051
Lot 2
Robert & Beth Davis
OR450-110
1071
Lot 3
W. Lee Howdyshell
OR74-972
(T.O.D. OR436-45)
1081
Lot 4
Frances L. Still
OR382-325, OR593-226
(T.O.D. OR593-229)
Carol Jane Bowlby
201-523
(T.O.D. OR745-836)
1103
Lot 5
Mattie M. Snyder
OR71-38
OR17-217
(T.O.D. OR728-310)
1109
Lot 6
Amy & Timothy Williams
OR644-35
1127
Lot 7
D.R. & D.J.R.
OR653-839
1139
Lot 8
.347 Ac.
020004400300
293.15'
197.79'
95.36'
275.08'
Kevin Farmer
OR349-536
1151
Lot 9
.858 Ac.
020004410000
Lot 10
48.72'
234.03'
241.3'
Elizabeth D. & Frank Jr. Campbell,
Mary Jane Bacus & Ruth Ann Bowers
132-609
118-307
173-698
0.09
(easement)
84.97'
120-41
173-698
0.08
(easement)
62.32'
118-122
173-698
0.29 Ac.
(easement)
Hocking County, Ohio
173-698
3.042 Ac.
118-15
173-698
0.06 Ac.
(easement)
MARFIELD SUBDIVISION
- Lots 1 - 10 Inclusive
- Plat Book G, Page 45 And
- Plat Cabinet 1, Page 159 A
933.02'
68.46'
25.53'
27.2'
27.78'
30'
OLD McARTHUR
CR-52
1040
0.50 Ac.
0.50 Ac.
Ransom Bradley & Becky S. Staley
OR707-65
1.00 Ac.
1060
Carla McCord & Jerry Bowlby
207-927,
206-512
1082
OR200-568
1.00 Ac.
1108
Samuel & Doris Jarvis
OR373-221
1.00 Ac.
1132
Donald & Anita Bowlby
202-270
1.71 Ac.
1148
Harry Courtney
OR378-825
Tot. 1.00 Ac.
1026
0.84 Ac.
1016
Karen Kornmiller
OR273-5
Tot. 1.68 Ac.
0.84 Ac.
982
Carol & Mary Bowlby
Tot. 2.5668 Ac.
(T.O.D. OR745-832)
198-707
1.5668 Ac.
Farm Lot 1 Pt.
Farm Lot 2 Pt.
Farm Lot 3 Pt.
Farm Lot 4 Pt.
Farm Lot 5
Farm Lot 6
Farm Lot 7
Farm Lot 26, 27 Pt.
Farm Lot 26 Pt.
120'
60'
63'
45.98'
73.95'
119.4'
108.75'
130.93'
215.15'
276.32'
218.76'
Tot. 219.95'
166.55'
Corporation Limit
State of Ohio
117-596, 0.99 Ac.
* No Parcel *
SCALE 1"=50'
LOGAN CITY 48
SCALE 1"=50'
LOGAN CITY 48

A DEDICATED RIGHT-OF-WAY*
EE LETTER IN ROAD FOLDER)

James Crawford
OR352-226

Billy & Betty Downs
OR186-125

nzalone Enterprises, Inc.
OR737-853

Teresa Grove
39-360
-51 Ac.

57 Ac.

a Still
61-1,
1-187
R539-790)
9326 Ac.

56 Ac.

Wisecarver
38-691

Bowlby
2-846

Beth Davis
)-110

Howdyshell
4-972
R436-45)

L. Still
OR593-226
R593-229)

ne Bowlby
-523
R745-836)

M. Snyder
1-38
7-217
R728-310)

othy Williams
44-35

D.J.R.
3-839

7.79'

Lot 1
Lot 2
Lot 3
Lot 4
Lot 5
Lot 6
Lot 7
Lot 8
Lot 9

Garnette Yates Allot.

OLD McARTHUR RD.

CR-52

Forrest & Amy Jo Glenn
203-684
0.54 Ac.

Michael & Debra Dorris
220-174, 0.183 Ac.

Ricky & Carole Nelson
207-867, 0.175 Ac.

Dorothy M. Rardain
OR606-496 *
OR338-167
(T.O.D. OR726-22)

Rokeith Sub.

Michele Moore
OR218-40

Robert H. Lewis & Pamela S. Southers
OR648-235

Stephen & Denise Hendricks
203-630

Charles R. & Sheena E. Taylor
OR615-468

AKA HAYDEN PLACE
(Private Rd.)

Terry D. & Jeanne C. Poling
OR624-477

Keith Tolliver
OR650-287

Hocking County Commissioners
OR30-367
0.37 Ac.

Keith Hood & Crystal Inboden
OR157-629
0.23 Ac.

Barbara & David Stivison
OR423-72
Tot. 0.47 Ac.

0.26 Ac.

0.24 Ac.

Karen Kornmiller
OR273-5
Tot. 1.68 Ac.

0.84 Ac.

0.84 Ac.

Harry Courtney
OR378-825
Tot. 1.00 Ac.

0.50 Ac.

0.50 Ac.

Logan Place
Limited Partnership
221-453
2.72 Ac.

Logan Place
Limited Partnership II
OR101-467
2.08 Ac.

Ransom Bradley & Becky S. Staley
OR707-65
1.00 Ac.

Carla McCord & Jerry Bowlby
207-927,
206-512

OR200-568
1.00 Ac.

Samuel & Doris Jarvis
OR373-221
1.00 Ac.

Donald & Anita Bowlby
202-270
1.71 Ac.

Wayne & Anita Bowlby
131-781

Carol & Mary Bowlby
Tot. 2.5668 Ac.
(T.O.D. OR745-832)

198-707
1.5668 Ac.

Gary Jarvis
OR437-258
1.70 Ac.

Robert E. Sterling & Rita S. Egger
OR602-805
(T.O.D. OR747-525)
2.0525 Ac.

Renett Marie Fasnacht
OR499-57
(T.O.D. OR705-538)
1.70 Ac.

Christopher Hedges
OR574-503,
OR380-676
Tot. 3.6762 Ac
(Lot 18 & 19 Pt.)

Rodney Mowery
OR484-993

Elizabeth D. & Frank Jr. Campbell,
Mary Jane Bacus & Ruth Ann Bowers
132-609

Hocking County, Ohio
173-698
needs researched
(some parts are easements)
3.042 Ac.

Hocking County, Ohio
173-698
3.042 Ac.

118-307
173-698
0.09
(easement)

120-41
173-698
0.08
(easement)

120-40
173-698
0.11
(easement)

118-323
0.37 Ac.

118-184
0.92 Ac.

118-184
0.35 Ac.

119-242
2.69 Ac.

117-174

Farm Lot 1 Pt.
Farm Lot 2 Pt.
Farm Lot 3 Pt.
Farm Lot 4 Pt.
Farm Lot 5
Farm Lot 6
Farm Lot 7
Farm Lot 8
Farm Lot 9
Farm Lot 10 Pt.
Farm Lot 11 Pt.
Farm Lot 16 Pt.
Farm Lot 17 Pt.
Farm Lot 18 Pt.
Farm Lot 19 Pt.
Farm Lot 26, 27 Pt.
Farm Lot 28 Pt.

SCALE 1"=50'

LOGAN CITY 49

SCALE 1"=50'

LOGAN CITY 50

PARKWAY DR.

PARKWAY DRIVE

PARKWAY DRIVE

TR-552

TR-552 (CLASS X)

0.187 Ac.
020004020000

0.227903 Ac. * (calc.)
Farm Lot 38 Pt.
020004020000

0.063878 Ac. * (calc.)
Farm Lot 38 Pt.

0.1866 Ac.
Sec. 15

James & Nicole Lo
OR323-539
1.86 Ac.
Sec. 14, 15

Ronald Po
(T.O.D. 20
Tot. 0.
OR

Farm Lot 38, 44 Pt.
020010040000

Farm Lot 35 Pt.
020010050700

Farm Lot 34 Pt.

Farm Lot 33 Pt.

Farm Lot 32 Pt.

Farm Lot 31 Pt.

Farm Lot 30 Pt.

Farm Lot 29 Pt.

Farm Lot 28 Pt.
020010120000

Farm Lot 27 Pt.

Farm Lot 26, 27 Pt.

Farm Lot 21 Pt.

Farm Lot 20 Pt.

Farm Lot 19 Pt.

Irene Davis
OR417-83
0.9192 Ac.

Barbara J. Krile
OR602-303
0.4136 Ac.

Kimberly N. Fraley & Emily E. Huffines
OR611-543
0.12 Ac.

Lot 257 Pt.

Paul O. & Cathy J. Mc
OR745-735

Charles D. & Ruth E. Johnson
OR650-72
0.36562 Ac.

James M. Sigler
OR517-10
0.51698 Ac.

ADAMS

HA

TR-451

CR-1085

CR-1125

TR-1000

TR-541

SPRINGHILL

BOULEVARD

SOUTH

Sec. 14

Sec. 15

APPROX SEC. LINE

Springhill Add.

Rokeith Sub.

AKA HAYDEN PLACE
(Private Rd.)

Lot 5

Lot 6

Terry D. & Jeanne C. Poindexter
OR624-477

Keith Telliver
OR650-287

Hocking County Commissioners
OR530-367
0.37 Ac.

Keith Hood & Crystal Inboden
OR157-629
0.23 Ac.

Barbara & David Sivison
OR423-72
Tot. 0.47 Ac.

0.26 Ac.

0.21 Ac.

Real World Property Group, LLC
OR745-852 *
Tot. 0.347 Ac.

0.217 Ac.

0.012 Ac.

0.105 Ac.

0.16 Ac.

0.013 Ac.

0.011 Ac.

Donna Campbell
OR200-126,
OR91-501, 216-379
Tot. 0.496 Ac.

0.33 Ac.
(Calc.)*

0.11 Ac. (Calc.)*

Sharon Meyer
OR329-631

Roberta Wagner
OR529-902
Tot. 0.2773 Ac.

0.2456 Ac.

0.0317 Ac.

0.1268 Ac.

0.1585 Ac.

0.045 Ac.

0.16 Ac.

Jennifer Starkey & Brian Clouston
OR736-352
Tot. 0.2853 Ac.

John & Shirley Switzer, Trustees
OR86-190
0.32 Ac.

0.252 Ac.

Charles & Leola Schrader
194-514
0.23 Ac.

0.16 Ac.

0.24 Ac.

Linda & Charlotte Nye
223
22.71 Ac.

Walter & Crystal E. Oliver
OR657-248
0.4738 Ac.

OR454-880,
OR6-45
0.0113 Ac. (CT)

James & Charlotte Myers
OR69-40
Tot. 1.27 Ac.

0.38 Ac.

0.15 Ac.

0.58 Ac.

Donald Wyskiver
Tot. 1.411 Ac. (CT)

OR454-880,
OR171-262
1.40 Ac. (CT)

William & Letha Heft
197-114
1.50 Ac.

Nelson Roy Scott
OR649-935
1.40 Ac.

0.069 Ac. (CT)

Ronald Potts
OR635-591
(T.O.D. OR635-594)
Tot. 0.483953 Ac.

Logan Place
Limited Partnership II
OR101-467
2.08 Ac.

1.16 Ac.

0.24 Ac.

1.00 Ac.

0.20 Ac.

0.293 Ac.

Dale A. Sigler
OR680-698
Tot. 6.753 Ac.

3.18 Ac.

Robert E. Sterling & Rita S. Egger
OR602-805
(T.O.D. OR747-525)
2.0525 Ac.

Renett Marie Fasnacht
OR499-57
(T.O.D. OR705-538)
1.70 Ac.

Christopher Hedges
OR398-498,
OR380-676
4.0787 Ac.

James & Joyce Frasure
Tot. 1.627 Ac.

192-832,
OR590-145
1.050 Ac.

128-605,
OR590-145
0.577 Ac.

119-64
4.72 Ac.

SCALE 1"=50'

LOGAN CITY 50

LOGAN CITY 51
SCALE 1"=70'
020004270000
117-357, 687
0.30 Ac.
Charlotte McNoughton
214-786,
166-77,
0.272 Ac.
Frac. Lot 1 Pt.
020004250000
118-308
0.17 Ac.
Corporation Limit
Erich Schultz
OR670-949
0.266 Ac.
Frac. Lot 1 Pt.
020004240000
119-26
0.02 Ac.
OR570-920
0.1439 Ac.
206-321, OR554-531*
0.1161 Ac.
Frac. Lot 1 Pt.
020004280000
Frac. Lot 1 Pt.
020004290000
Velda Wray
Tot. .9755 Ac.
OR570-920
0.72 Ac.
Frac. Lot 1 Pt.
020004300000
0.53 Ac.
Frac. Lot 1 Pt.
020004260000
0.11 Ac.
0.50 Ac.*
HANNON
TR-6
RD.
TR-52A
OLD McARTHUR RD.
Hocking County, Ohio
easement
173-698
*Meri & Margaret Primmer
128-396 .10 Ac. (No parcel)
*John & Martha
Williams
106-366 .5 Ac.
(no parcel)
118-261
0.20 Ac.
118-250
0.57 Ac.
0.24 Ac.
118-157
173-698
0.06 Ac.
(easement)
118-156
0.29 Ac.
117-594
0.08
Ac.
* No Parcel
Hocking County,
Ohio
173-698
3.042 Ac.
.858 Ac.
Lot 10
020004401000
Kevin Farmer
OR349-536
Elizabeth D. & Frank Jr. Campbell,
Mary Jane Bacus & Ruth Ann Bowers
132-609
118-122
173-698
0.29 Ac.
(easement)
118-307
173-698
0.09
(easement)
120-41
173-698
0.08
(easement)
Hocking County, Ohio
173-698
needs researched
(some parts are easements)
3.042 Ac.
Rodney Mowery
OR484-993
Wayne & Anita Bowlby
131-781
Donald & Anita Bowlby
202-270
1.71 Ac.
Carol & Mary Bowlby
Tot. 2.5668 Ac.
(T.O.D. OR745-832)
198-707
1.5668 Ac.
Robert E. Sterling &
Rita S. Egger
OR602-805
(T.O.D. OR747-525)
2.0525 Ac.
Gary Jarvis
OR437-258
1.70 Ac.
Farm Lot 7
Farm Lot 8
Farm Lot 9
Farm Lot 10 Pt.
Farm Lot 11 Pt.
Farm Lot 26, 27 Pt.
120-40
173-698
0.11
(easement)
SOUTH
BOULEVARD
117-174
Hocking County, Ohio
173-698
3.042 Ac.
Christopher Hedges
OR574-503,
OR380-676
Tot. 3.6762 Ac
(Lot 18 & 19 Pt.)
Jose & Rosen
Bonhomme
OR453-72
Tot. 2.1179
Farm Lot 19 Pt.
020009880000
Farm Lot 18 Pt.
020009880000
owner?
118-323
0.37 Ac.
Farm Lot 18 Pt.
020009890000
Farm Lot 19 Pt.
020009890000
119-5, 0.14 Ac.
Farm Lot 15 Pt.
118-184
0.35 Ac.
Farm Lot 16 Pt.
118-184
0.92 Ac.
Farm Lot 17 Pt.
119-242
2.69 Ac.
119-517
0.99 Ac.
2.19 Ac.
Farm Lot 14
020009810000
Jereme B. Heil
OR721-820 *
Tot. 6.98 Ac.
2.23 Ac.
1.08 Ac.
0.34 Ac. *
Farm Lot 15 Pt.
020009810000
Farm Lot 16 Pt.
020009820000
Farm Lot 17 Pt.
020009830000
Douglas & Christopher Hedges
OR380-676
Tot. 10.71 Ac. *
4.77 Ac. *
1.08 Ac.
Douglas Hedges
Tot. 2.89 Ac.
OR323-232
1.81 Ac. *
1.84 Ac. *
Farm Lot 18 Pt.
020009840000
Farm Lot 18 Pt.
020009860100
Farm Lot 19 Pt.
Farm Lot 19 Pt.
Farm Lot 19
020009900000
LOGAN CITY 51
SCALE 1"=70'

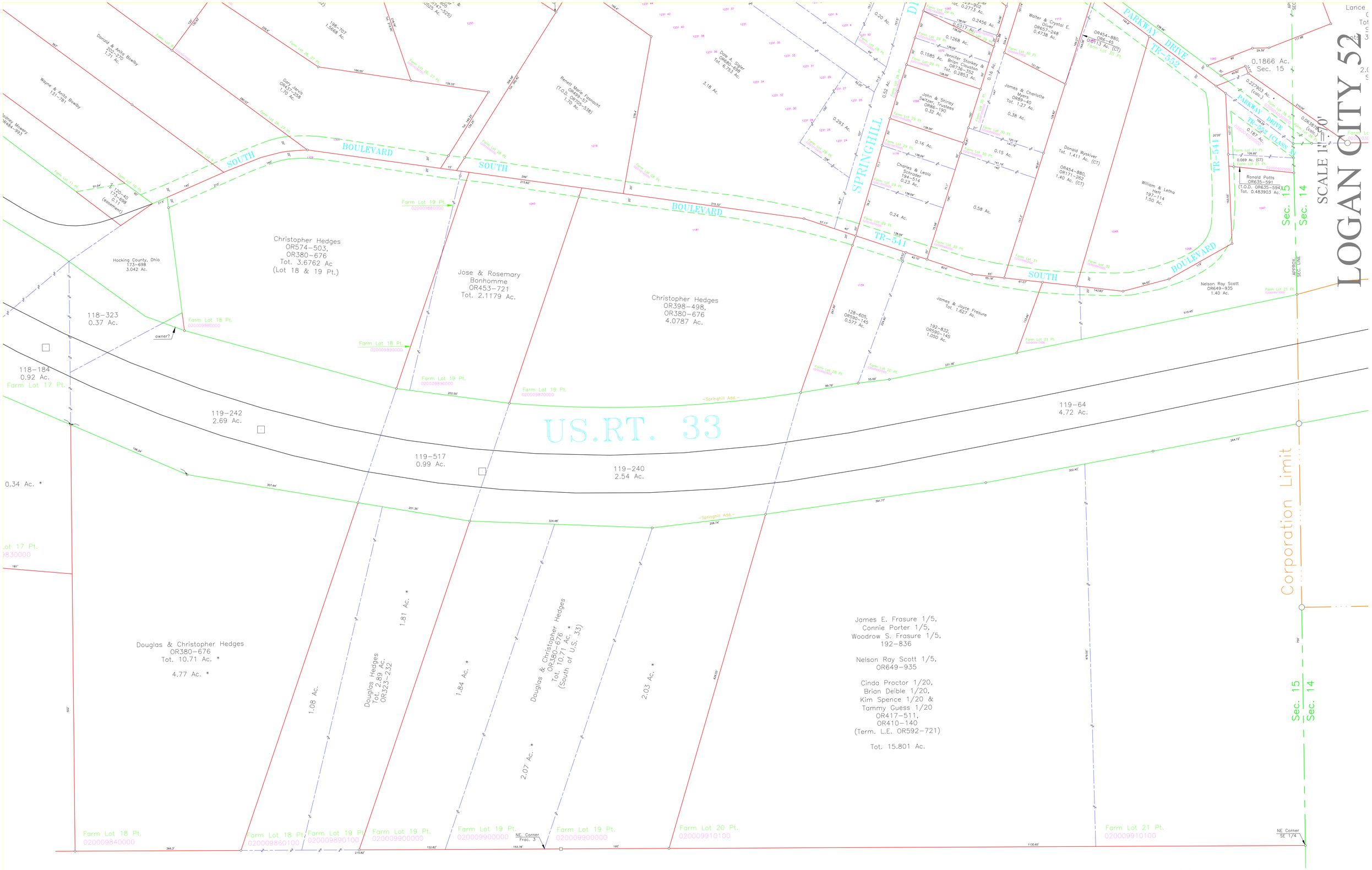

LOGAN CITY 52
SCALE 1"=70'
US.RT. 33
SOUTH BOULEVARD
SPRINGHILL
PARKWAY DRIVE
TR-552
TR-541
Corporation Limit
Sec. 15
Sec. 14
Christopher Hedges
OR574-503,
OR380-676
Tot. 3.6762 Ac
(Lot 18 & 19 Pt.)
Jose & Rosemary
Bonhomme
OR453-721
Tot. 2.1179 Ac.
Christopher Hedges
OR398-498,
OR380-676
4.0787 Ac.
Douglas & Christopher Hedges
OR380-676
Tot. 10.71 Ac. *
4.77 Ac. *
Douglas Hedges
Tot. 2.89 Ac.
OR323-232
Douglas & Christopher Hedges
OR380-676
Tot. 10.71 Ac. *
(South of U.S. 33)
James E. Frasure 1/5,
Connie Porter 1/5,
Woodrow S. Frasure 1/5,
192-836
Nelson Ray Scott 1/5,
OR649-935
Cinda Proctor 1/20,
Brian Deible 1/20,
Kim Spence 1/20 &
Tammy Guess 1/20
OR417-511,
OR410-140
(Term. L.E. OR592-721)
Tot. 15.801 Ac.
118-323
0.37 Ac.
118-184
0.92 Ac.
119-242
2.69 Ac.
119-517
0.99 Ac.
119-240
2.54 Ac.
119-64
4.72 Ac.
0.34 Ac. *
1.08 Ac.
1.81 Ac. *
1.84 Ac. *
2.07 Ac. *
2.03 Ac. *
Farm Lot 18 Pt.
020009840000
Farm Lot 18 Pt.
020009860100
Farm Lot 19 Pt.
020009890100
Farm Lot 19 Pt.
020009900000
Farm Lot 19 Pt.
020009900000
Farm Lot 19 Pt.
020009900000
Farm Lot 20 Pt.
020009910100
Farm Lot 21 Pt.
020009910100
Hocking County, Ohio
173-698
3.042 Ac.
Nelson Ray Scott
OR649-935
1.40 Ac.
Ronald Potts
OR635-591
(T.O.D. OR635-594)
Tot. 0.483903 Ac.
0.1866 Ac.
Sec. 15
SCALE 1"=70'
LOGAN CITY 52
SEE SECTION 15

LOGAN CITY 53
SCALE 1"=50'
Ricketts Allotment
Lot 1-134 Inclusive
Plat Book B, Pg. 41 &
Plat Cabinet 1, Pg. 4A
-Ricketts Allot. - Plat Cabinet 1, Pg. 4A -
Corporation Limit
-North Hills #2-
MADISON ST. (Class X) TR-437
JACKSON ST. (Class X) TR-436
MONROE ST. (Class X) TR-435
McKINLEY (Class X) ST. TR-434
WASHINGTON (Class X) AVE. TR-1140
HERICK ST. TR-438
JEFFERSON ST. TR-433
GARFIELD (Class X)
WEST ST. TR-1096
TR-432 (Class X)
TR-439 (Class X)
TR-440 (Class X)
TR-441 (Class X)
TR-442 (Class X)
TR-443 (Class X)
TR-444 (Class X)
TR-445 (Class X)
TR-446 (Class X)
TR-447 (Class X)
TR-449 (Class X)
ST.
Megan & Bradley Beatty OR552-228
Lawrence & Susan Hoffmann OR131-638
Andrew & Laura Howard OR513-48
Howard Keith Myers & Jenifer Myers OR702-237
Andrew A. & Ta... Thompso... OR627-4...
Michael J. & M... Walsh OR649-9...
Christopher & A... OR407-75...
Miles Joseph Reichl... OR705-...
Dorothy & ... Miller OR210-...
Annette Tu... OR290-8... 211-572
Ruth ... OR426-... OR167...
Eli Hac... Chantelle... OR72...
Martin F. A. Hammar OR714-404, OR733-207 4.331 Ac. (Calc.)
Martin F. A. Hammar OR714-404, OR733-207 1.668 Ac. (Calc.)
John J. Tansky OR628-801
John J. Tansky OR628-803
David Zinn OR449-249
Robert L. Hodge OR702-702
David Daniel Barker OR642-463
Esther Gilkerson & Eldon Bainter 118-26
David Zinn OR339-731
Robert E. Saunders Jr. OR514-349
OR334-565
David Zinn OR334-565
165-754, 186-876
David Zinn 165-754, 186-876
Charles Paulsen OR280-969
Christopher & Joyce Baker OR333-901
Lindy L. Hedges-Wright, Kaitlin & Meghan Hoffman, Justin & Courtney Moore, Lane & Landon & Laikyn Little OR745-924
Patricia L. Scott OR385-958, OR593-223
(CT)
David & Karla Zinn OR485-823 (CT)
Patrick Casto OR62-734
Marita McCune OR467-326
Rachel W. Gray OR634-513
Brian & Mary Buckles OR358-200
Roger & Kenneth Thompson OR42-326, 193-313
Steven D. & Susan M. Travis OR647-78
Vacated CJ-01-98
Jeremy Rhoades OR730-862
Bryan Rauch OR530-407
Cynthia Mohler 196-386, 388
Bruce Kuhn OR569-732
Bruce Kuhn, Sr. OR407-717
Christopher A. & Christopher C. Seifrit OR734-564
Jason & Stephanie Gossman OR743-492
Raymond Garcia OR745-107
Steven & Regan Burns OR639-299
Kevin Barnes OR724-764
Beverly J. Howard OR573-685, OR636-32
David Zinn OR42-898
Hoag Holdings, LLC OR746-765
Steven & Regan Burns OR636-35
Steven, Regan, Roger & Martha Burns OR493-70
Terrence Stahurski, Trustee OR554-756
OR746-765
OR747-385
Regina Walls OR509-599
0.233 Ac.
Stanley & Sharon Scott OR264-622, OR605-334 0.233 Ac.
0.267 Ac.
Troy E. Armstrong (Shirley J. Armstrong, L.E.) OR622-489, OR410-851 0.25 Ac.
Donald K. Clifton OR715-976, OR609-649 0.288 Ac.
0.47519 Ac.
Chanlin Enterprises, Inc. OR501-98 Tot. 0.91610 Ac.
0.44091 Ac.
Roger Jr. & Kathleen Williams
Susan Y. Stufflebeam OR45-284
Susan R. Stufflebeam OR667-653, OR677-404 (T.O.D. OR667-656)
Frac. Lot 3 Pt.
Brandon M. Kuhn OR621-544
Chad Ryan Wolfe OR628-194
John Smart OR145-497
Esther Downs 212-167
Barbara L. & Terry L. Six OR636-541
Thomas Jenkins & Miranda Oliver OR303-83
OR688-466
VPB 2 Pg 202
Frac. Lot 21 Pt.
-900-
-800-
-700-
-600-
-500-

LOGAN CITY 54

SCALE 1"=50'

Rempel Partners, LLC
OR344-864
1.026 Ac.
040030690200

MNM Hotels Inc.
OR384-947
1.97 Ac.

Alan & Dorothy Lord, Trustees
OR383-64
1.710 Ac.

Joyce Fox, Trustee
OR542-491,
OR423-588
3.399 Ac. (Calc.)
Frac. 4 Pt.
040030690000

0.180 Ac.

Lot 3
040030690600

Lot 6
040030690600

Lot 2

Lot 7 Pt.
040030690700

Lot 9 Pt.
040030690900

Lot 1 Pt.

RAILROAD

OR463-649,
OR436-1,
0.336 Ac.
(CT)
040031240100

Director of Transportation of the State of Ohio
OR375-40
1.827 Ac.
040031726000

OR375-40
0.115 Ac.
Lot 17 Pt.

Ohio Department of Transportation
OR375-32
0.185 Ac.
040031726000

ST.RT. 664

* Owner *

OR384-938
0.057 Ac.
040031726000

OR321-688
0.294 Ac.
040031726000

State Of Ohio, Department Of Transportation

OR277-938

OR277-313

OR277-537

OR289-181

OR286-643

OR375-51

State Of Ohio, Department Of Transportation
OR295-409
040031726000

OR295-409

OR281-297

OR279-766

OR303-632

Bo-Mic Enterprises, Inc.
OR528-557
4.017 Ac. (CT)
(Logan City)

Tot. 5.1502 Ac.
(Falls Township and Logan City)

Corporation Limit

Tot. 3.9575 Ac.

Hocking Metropolitan Housing
OR499-798
3.1185 Ac.
(including the parts within Garnette
020002790100

Jeffrey Black & Amy Enderle
OR1160-313
1.962 Ac.

2.43089 Ac.

OR334-325
0.029 Ac.
040031726000

OR413-845
162-379

Vicki Devol
OR611-120*
0.0907 Ac.

Vaughn E. Shaub
1.0.0. OR101-602
(all tracts)

Michael Nitiser
(OR634-559 Inter-
OR611-117*
0.197 Ac.
access)

OR371-538
0.012 Ac.

OR286-228

119-276
0.17 Ac.

119-304
0.17 Ac.

121-142
0.10 Ac.

121-278
0.07 Ac.

121-736
0.16 Ac.

1.22 Ac.
Lot 3

Murphy Oil
USA, Inc.
OR395-345
0.42 Ac.
Lot 6
040030750500

MRP Logan, LLC
OR652-825
6.0723 Ac.
Lot 2 Pt.

The City of Logan, Ohio
OR235-214
6.85 Ac.
Lot 7
040030756600

Archland Property I, LLC
OR309-480

Sec. 10, 15

SCALE 1"=50'

LOGAN CITY 54

Bradley Saunders
OR496-909
0.38 Ac.

0.31 Ac. (Calc.) *

Glacier Mountain Bottle Water, Inc.
OR646-52
0.717 Ac.

Pizza Baker, Inc.
OR703-397
0.616 Ac.

2.000 Ac.

Frac. 23 Pt.
-Beacon Hill II, Phase III-

040031636100

OR545-34
0.521 Ac.

Brian & Amy Tootle
Tot. 0.540 Ac.

OR545-37
040031600100
.019 Ac.

Integrated Services for
Behavioral Health, Inc.
OR739-534
0.442 Ac.

Frac. 23 Pt.

ST.RT. 93

(Easement OR137-11) (OWNER*)

(FKA Fourth Ave.)

Vacated Misc-04-326
OR137-11

Roger D. & Dorothy L.
Carpenter
OR609-730
Tot. .5455 Ac.

Bradley W. Saunders
Rentals, Ltd.
OR137-11
1.12 Ac.

OR604-55

Vacated
CJ-U-373

Bradley W. Saunders Rentals,
Ltd., OR604-55

OR607-515

Vacated CJ-Z-373

OR608-410

Jangle 5, LLC
OR422-264

THIRD AVE.

TR-464

Bradley W. Saunders Rentals, Ltd.
OR499-420

SECOND AVE.

Vacated 12-15-94

Vacated CJ-Z-128

Gilbert A. Waldeck
OR640-561

Vacated 12-27-2005

CJ-08-359

FIRST AVE.

Bradley W. Saunders,
Rentals, Ltd.
OR640-538

Cathy L. Sheets
OR581-183
(T.O.D. OR589-912)

Donna & Frank Jeffers
182-20

Claude O. Bartley
OR589-803,
207-35
(T.O.D. OR690-389)
2.2174 Ac.

OR741-893
3.030 Ac.
(CT)

OR741-893
1.276 Ac.

athleen Mary Thatcher
Tot. 5.163 Ac

-Beacon Hill II, Phase III-

-J. G. Adcock 2nd Sub.-

Cathy L. Sheets
OR581-183
(T.O.D. OR589-912)

-J. G. Adcock's Second Add. Revised Lots 10 and 11-

Linda S. Yates
OR592-757

Stephen T. &
Sabryna E. Atkins
OR603-843

James D. & Paula K. Rogers
OR695-232

Jangle 5, LLC
OR422-264
2.388 Ac.

RAILROAD

NEVADA

Stimmel Construction
OR272-184
(See Deed *)

Donald E. Sr. & Jo Ann
Eghan, Trustees
OR711-879

Cathy L. Sheets
OR581-183
(T.O.D. OR589-912)
5.00 Ac.

SCALE 1"=50'

LOGAN CITY 55

SCALE 1"=50'

LOGAN CITY 55

SCALE 1"=50'

LOGAN CITY 56

SCALE 1"=50'

LOGAN CITY 56

SCALE 1"=50'

LOGAN CITY 57

N

Ronald & Victoria Flood, Co-Trustees OR509-868 0.2346 Ac.

Marie L. Kilbarger 212-698, OR642-219 0.2265 Ac.

Tom D. Walz OR690-741 OR97-137 (T.O.D. OR691-315) 0.2296 Ac.

Graham H. Swaim OR509-58, 212-394 (T.O.D. OR511-81) 0.2296 Ac.

Richard D. & Wanda J. McLaughlin OR651-856 0.2684 Ac.

Debra Howdyshell & Marie Kilbarger OR394-96 0.189 Ac.

Kelly & JoAnn Montgomery 203-407 0.168 Ac.

William II & Stephanie Traugh OR405-97 0.173 Ac.

Roger Dewey Jr. OR572-885 0.271 Ac.

Kristy Barkhurst OR220-920 0.189 Ac.

Lola R. Krannitz OR121-279, OR611-914 0.431 Ac.

Wade T. Jr. & Jill R. Davis OR622-138 0.189 Ac.

Elizabeth Ogg OR298-270, 212-864 0.2223 Ac.

Betty Vandall (T.O.D. OR635-396) OR75-829 0.2335 Ac.

David Jr. & Crystal Tilley OR567-922 0.189 Ac.

Elizabeth A. Clements & Harold E. Nott OR663-119 0.179 Ac.

Laura Griggs OR275-892 0.193 Ac.

Keevin & Rhonda Watkins OR61-333 0.242 Ac.

Brent & Kris Stephenson 203-115, 592 0.211 Ac.

Michael R. & Charlotte A. Kincaid OR735-880 0.2597 Ac.

Tiffany & Casey Collton OR578-56 0.192 Ac.

Thomas & Lisa Degn OR21-480, 0.237 Ac.

Edith & Donald Wittekind 208-689 0.317 Ac.

0.225 Ac.

Frac. Lot
070000780

SCALE 1"=50'

LOGAN CITY 57

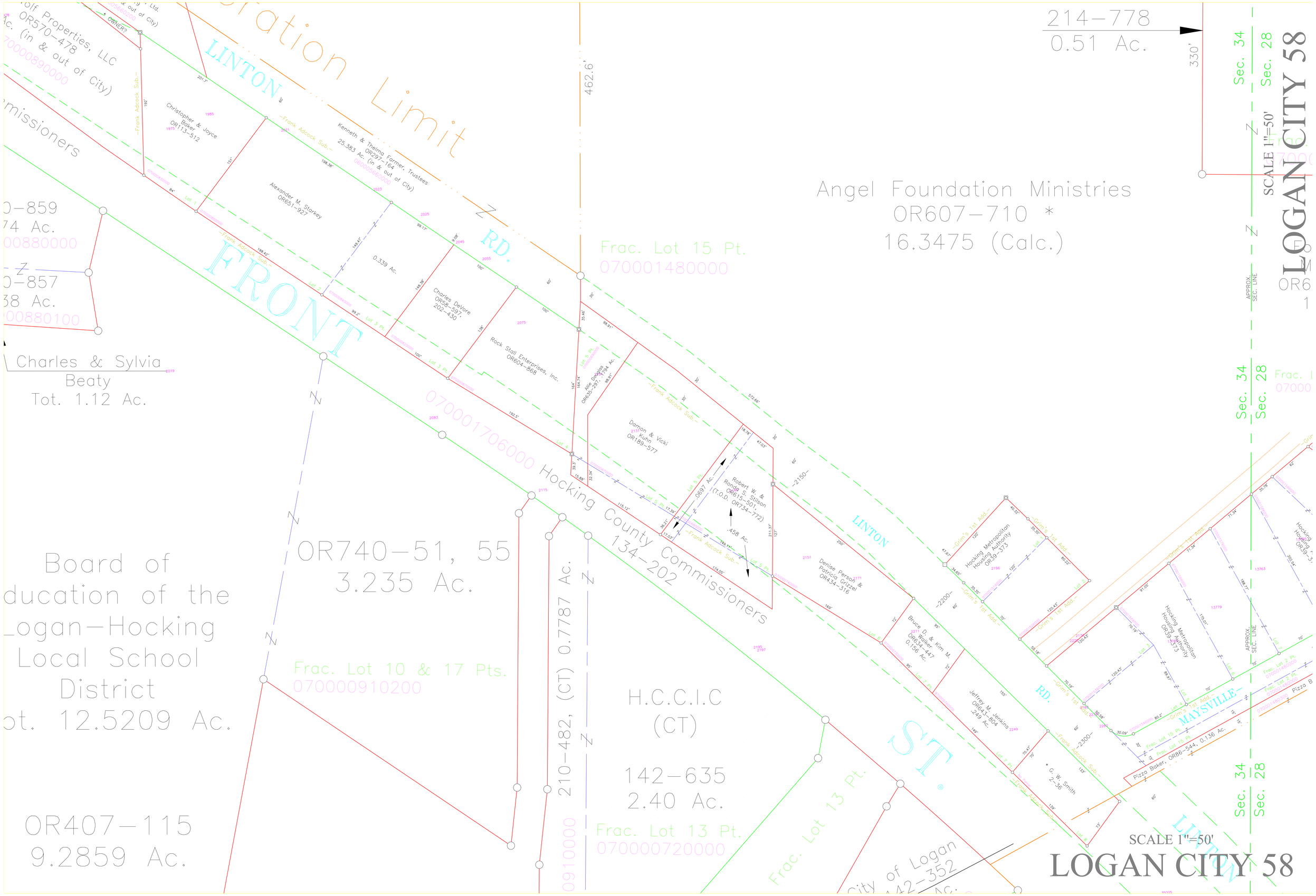

Corporation Limit
LINTON RD.
FRONT ST.
MAYSVILLE
214-778
0.51 Ac.
330'
462.6'
Angel Foundation Ministries
OR607-710 *
16.3475 (Calc.)
Frac. Lot 15 Pt.
070001480000
Charles & Sylvia
Beaty
Tot. 1.12 Ac.
070001706000
Hocking County Commissioners
134-202
OR740-51, 55
3.235 Ac.
Board of
ducation of the
Logan-Hocking
Local School
District
ot. 12.5209 Ac.
Frac. Lot 10 & 17 Pts.
070000910200
210-482, (CT) 0.7787 Ac.
H.C.C.I.C
(CT)
142-635
2.40 Ac.
Frac. Lot 13 Pt.
070000720000
OR407-115
9.2859 Ac.
Sec. 34
Sec. 28
SCALE 1"=50'
LOGAN CITY 58

SCALE 1"=50'

LOGAN CITY 59

LOGAN CITY 59
SCALE 1"=50'

Sec. 34
Sec. 28
1 Middle School Dr. (NOT assigned)
13579 Maysville-Williams Rd. (assigned)
MIDDLE SCHOOL DR.
EXIT
13580
Frac. Lot 3 Pt.
070001480400
Frac. Lot 2 & 3 Pts.
070001336000
9.18'
214-778
0.51 Ac.
330'
214-778
3.27 Ac.
106'
Eriksten, LLC
OR701-528
72'
92'
31.42'
070001480205
86'
Lot 5
-35120-
90'
50'
86'
31.42'
33.11'
Eriksten, LLC
OR701-528
13618
91.46'
39.25'
070001480204
105.41'
Lot 4
-Middleview Heights Sub. Phase I-
MAYSVILLE-WILLIAMS RD.
13630
070001480203
104.35'
Lot 3
30.00'
Joseph W. &
Sarah J. Deer
OR718-748
13642
0.063 Ac.
Frac. Lot 3 Pt.
070001480202
104.35'
Lot 2
30.00'
13654
D. R. & M. R.
OR537-860
93.67'
0.065 Ac.
Frac. Lot 3 Pt.
94.15'
070001480201
104.36'
Lot 1
30.00'
Frac.
0700
Frac. Lot 2 Pt.
070001336000
-Grim's 2nd Add.-
125.01'
Thomas J. Galasso &
Brittany N. Kline
OR742-549
13678
90.8'
88.64'
070001650000
146.91'
Lot 15
Christopher &
Stacey Ballenger
OR604-385
13687
93.09'
77.81'
-Grim's 2nd Add., Revised-
070001640000
188.91'
Lot 14
10.74'
.2439 Ac.
165.78'
-Grim's 2nd Add.-
MAYSVILLE-WILLIAMS RD.
Charles F. Cummins, 109-111, OR541-54
(T.O.D. OR543-844).
53.88'
David & April
Valkinburg
OR350-65
13705
070001620000
-Grim's 2nd Add., Revised-
170.5'
Lot 12
-Grim's 2nd Add., Revised-
86.85'
116.35'
85.15'
77.01'
31.08'
-Grim's 1st Add.-
35.07'
Michael E. & Sheila Klinebriel
OR543-924
13724
070001810000
62'
170.58'
Lot 11
Cody A. & Sarah J. Bauman
OR660-191
13737
070001800000
185.25'
Lot 10
85'
Frac. Lot 2 Pt.
070001480000
Angel
Foundation
Ministries
OR607-710 *
1.61 Ac.
(Calc.)
APPROX. SEC. LINE
Foundation Ministries
OR607-710 *
6.3475 (Calc.)
-Grim's 2nd Add.-
125.01'
Thomas J. Galasso &
Brittany N. Kline
OR742-549
13678
90.8'
88.64'
070001650000
146.91'
Lot 15
Christopher &
Stacey Ballenger
OR604-385
13687
93.09'
77.81'
-Grim's 2nd Add., Revised-
070001640000
188.91'
Lot 14
10.74'
.2439 Ac.
165.78'
-Grim's 2nd Add.-
MAYSVILLE-WILLIAMS RD.
Charles F. Cummins, 109-111, OR541-54
(T.O.D. OR543-844).
53.88'
David & April
Valkinburg
OR350-65
13705
070001620000
-Grim's 2nd Add., Revised-
170.5'
Lot 12
-Grim's 2nd Add., Revised-
86.85'
116.35'
85.15'
77.01'
31.08'
-Grim's 1st Add.-
35.07'
Michael E. & Sheila Klinebriel
OR543-924
13724
070001810000
62'
170.58'
Lot 11
Cody A. & Sarah J. Bauman
OR660-191
13737
070001800000
185.25'
Lot 10
85'
Frac. Lot 2 Pt.
070001480000
Sec. 34
Sec. 28
Frac. Lot 2 Pt.
070001480000
-Grim's 1st Add.-
35.78'
71.34'
070001576000
13741
Hocking Metropolitan
Housing Authority
OR39-373
13763
070001546000
203.24'
202.54'
Lot 9
-Grim's 1st Add.-
MAYSVILLE-WILLIAMS RD.
0.4633 Ac. (Sec. 28 & 34) (By Grim's 1st Add.)
.3588 Ac. (Sec. 28 & 34) (By Survey)
Charles F. Cummins, 109-111, OR541-54
(T.O.D. OR543-844).
Corporation Limit
-Grim's 1st Add.-
Hocking Metropolitan
Housing Authority
OR39-373
2196
070001516000
120'
Lot 1
-Grim's 1st Add.-
40.32'
120'
35.35'
80.22'
Lot 2
47.67'
34.65'
35.35'
-2200-
60'
Bruce D. & Kim M.
Walker
OR634-447
0.156 Ac.
3211
95'
72'
Lot 7 Pt.
070001480000
-Grim's 1st Add.-
70'
120.43'
070001536000
2220
2178
120.43'
50.18'
91.05'
13779
Hocking Metropolitan
Housing Authority
OR39-373
13778
175.01'
188.77'
Lot 6
APPROX. SEC. LINE
Lot 7
28.29'
70'
30'
WILLIAMS
13716
Green Twp. Trustees
109-621
SMITH CHAPEL
RD. TR-3
35124
35121
-Grim's 1st Add.-
70.19'
Lot 5
120.43'
89.97'
Lot 4
-Grim's 1st Add.-
MAYSVILLE-
Frac. Lot 2 Pt.
070001480000
Frac. Lot 2 Pt.
070001480000
070001480300
Pizza Baker, OR86-544
Frac. Lot 15 Pt.
Frac. Lot 15 Pt.
Pizza Baker, OR86-544, 0.136 Ac.
15'
30'
Jeffrey M. Jenkins
OR643-804
.249 Ac.
2249
149'
155'
70.47'
70'
Lot 7 Pt.
No Parcel
-Frank Adcock Sub.-
-2300-
60'
* G. W. Smith
2-36
133'
139'
73'
Lot 8
-Frank Adcock Sub.-
RD.
Sec. 34
Sec. 28
LINTON
35005
35032
SCALE 1"=50'
LOGAN CITY 60

mit

Blind Love Investments, LLC
OR711-841
0.910 Ac

Jacqueline M. Barnett
OR728-102

Barnett Rentals, LLC
OR596-281

Barnett Rentals, LLC
OR398-431

Jason & Andria Williams
OR562-491
0.516 Ac

Ricky D. & Jacqueline S. Moore
OR626-238,
(T.O.D. OR729-228)
0.908 Ac.

Adam M. & Kelly L. Schein
OR536-686, OR681-392
0.484 Ac.

James J. & Irina V. Visintainer
OR657-619
0.711 Ac

George & Darlene Taylor
OR572-390
0.665 Ac

Mary F. Woolever Wilson, Trustee
OR696-212

Gretchen Grandy-Fugett
OR659-761
0.615 Ac

Harold C. & Jacqueline L. Cosper
OR707-826
(T.O.D. OR707-827)
0.455 Ac

William A. Jr. & Jessica M. Hoag
OR667-961
0.387 Ac.

Rachel C. Taulbee
OR607-551
0.450 Ac.

Nicole Humphrey, Trustees
OR461-79
0.324 Ac.

Tiffany I. & Ian J. Riddlebarger
OR589-569
0.449 Ac

OR598-455
0.464 Ac.

Eric & Melinda Thompson
OR275-19
0.474 Acres

Trevor N. & Shana M. Emerson
0.783 Ac. Tot.
040026540800

OR710-694
0.319 Ac.
(CT)

Valaria & Douglas McCabe
OR156-512

OR666-109

OR636-180

OR636-182

OR666-109
1.159 Ac.

Charles & Julie Adams
OR563-228
1.286 Ac.

Frac. Lot 23 Pt.
040026540100

Shirley Gould
OR429-14

Janet & Richard Huntsberger
OR388-665

James & Tammy Huntsberger
OR3-293

Rebecca Hagerty
OR617-681

Mary L. Scott
211-701,
OR625-26
(T.O.D. OR625-29)

Michael R. & Amy L. Erb
OR667-853
(T.O.D. OR667-855)

Martha A. Sams
OR45-425, 135-522
(T.O.D. OR613-803)

Raymond Jr. & Keri Kunkler
204-842, (CT)

Jason & Michelle Weaver
OR351-861

Jeffrey A. & Melissa A. Russell
OR739-671
(T.O.D. OR739-673)

Earljoy & Anna Crothers
157-157

Brendan Restorick
OR702-686

Donna Evans
OR599-919

Shirley Durst
OR495-381

Dennis & Sandy Inboden
200-478

Ronald & Marcie Janey
OR536-756
(T.O.D. OR536-762)

Renata & Regina Verity
OR666-44

Seth & Lindsay Moritz
OR733-714

Shaun D. & Maria J. North
OR639-533
1.26 Ac.

George M. Shaw & Beatrice H. Hahn
OR666-109

Roy E. & Esther B. Palmer
204-559
(T.O.D. OR744-638)
1.00 Ac.

Sean Patrick Blesedell
OR621-876
0.36 Ac.

Amanda Staley
OR619-163
0.36 Ac.

Daniel Carl Fair
OR562-920
0.19 Ac.

Claude E. Johnson, III
OR653-370
0.19 Ac.

Steven & Marlena Poling
OR269-726
0.19 Ac.

Donna Webb
OR414-237
0.19 Ac.

Coy J. Blair & Hanna J. Sauders
OR643-492
0.19 Ac.

Gregory & Elaine Huffman
155-720

Cecilia L. Fleming
OR655-544

Brandon T. Southers
OR622-385

Terrill L. & Tamara M. Huntsberger
OR652-900

Todd Tucker
OR736-255

Thomas Price
OR208-899
3.85 Ac.

Area 1
.5469 Ac.

Area 2
.5683 Ac.

Jaqueline & Mitchell Trucco
OR548-878
(T.O.D. OR585-647)

Bette Kitchen, Trustee
OR364-53,
OR613-134

Teresa K. Smith
OR704-405
(T.O.D. OR704-788)

Richard Alan Thompson & Ronnie Colleen Cisterni
OR634-51 (T.O.D. OR657-114)

William & Marily
(T.O.D. Bowers
OR499-634
OR658-295)

Rita Brooker
OR345-351

Edgehill Estates Condominium

EDGEHILL DR.

EAST 400

NNIFER ST.

EDGEHILL DR.

BELVA CT.

VINE ST.

LOGAN CITY 61

SCALE 1"=50'

*= Must reference to the REPLA
Recorded in Plat Cab. 2

Frac. Lot 23 Pt.
040026540100

Raymo

OR
12.8

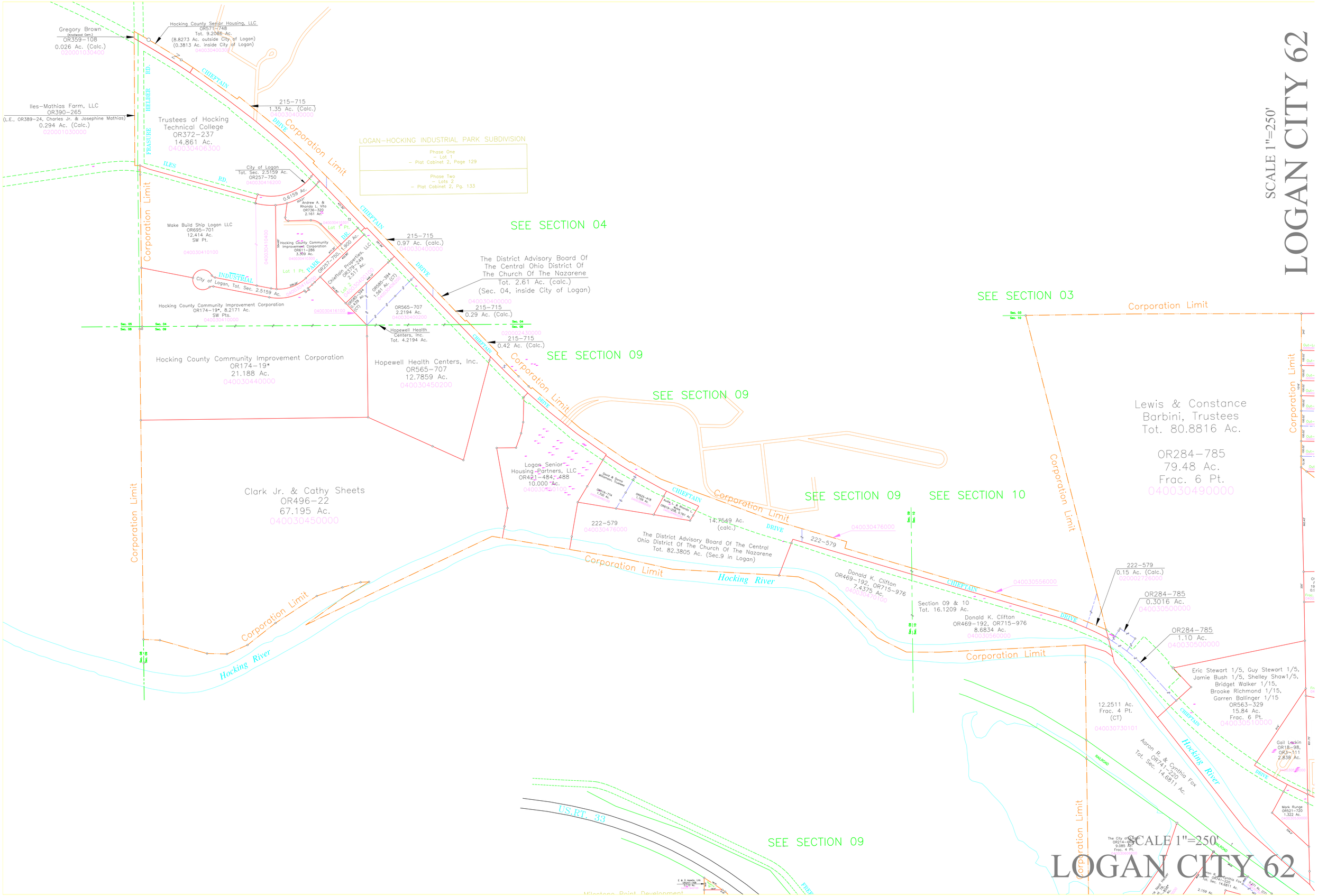

SCALE 1"=250'
LOGAN CITY 62
Gregory Brown
OR359-108
0.026 Ac. (Calc.)
Hocking County Senior Housing, LLC
OR571-748
Tot. 9.2086 Ac.
(8.8273 Ac. outside City of Logan)
(0.3813 Ac. inside City of Logan)
Iles-Mathias Farm, LLC
OR390-265
(L.E., OR389-24, Charles Jr. & Josephine Mathias)
0.294 Ac. (Calc.)
Trustees of Hocking Technical College
OR372-237
14.861 Ac.
215-715
1.35 Ac. (Calc.)
LOGAN-HOCKING INDUSTRIAL PARK SUBDIVISION
Phase One
- Lot 1
- Plat Cabinet 2, Page 129
Phase Two
- Lots 2
- Plat Cabinet 2, Pg. 133
City of Logan
Tot. Sec. 2.5159 Ac.
OR257-750
Make Build Ship Logan LLC
OR695-701
12.414 Ac.
SW Pt.
Hocking County Community Improvement Corporation
OR611-286
3.309 Ac.
Chieftain Properties, LLC
OR579-249
2.517 Ac.
City of Logan, Tot. Sec. 2.5159 Ac.
Hocking County Community Improvement Corporation
OR174-19*, 8.2171 Ac.
SW Pts.
Hopewell Health Centers, Inc.
Tot. 4.2194 Ac.
OR565-707
2.2194 Ac.
215-715
0.97 Ac. (calc.)
The District Advisory Board Of The Central Ohio District Of The Church Of The Nazarene
Tot. 2.61 Ac. (calc.)
(Sec. 04, inside City of Logan)
215-715
0.29 Ac. (Calc.)
215-715
0.42 Ac. (Calc.)
SEE SECTION 04
SEE SECTION 09
SEE SECTION 09
SEE SECTION 09
SEE SECTION 10
SEE SECTION 03
Corporation Limit
Hocking County Community Improvement Corporation
OR174-19*
21.188 Ac.
Hopewell Health Centers, Inc.
OR565-707
12.7859 Ac.
Clark Jr. & Cathy Sheets
OR496-22
67.195 Ac.
Logan Senior Housing Partners, LLC
OR421-484, 488
10.000 Ac.
222-579
14.7549 Ac.
(calc.)
The District Advisory Board Of The Central Ohio District Of The Church Of The Nazarene
Tot. 82.3805 Ac. (Sec.9 in Logan)
Donald K. Clifton
OR469-192, OR715-976
7.4375 Ac.
Section 09 & 10
Tot. 16.1209 Ac.
Donald K. Clifton
OR469-192, OR715-976
8.6834 Ac.
Lewis & Constance Barbini, Trustees
Tot. 80.8816 Ac.
OR284-785
79.48 Ac.
Frac. 6 Pt.
222-579
0.15 Ac. (Calc.)
OR284-785
0.3016 Ac.
OR284-785
1.10 Ac.
Eric Stewart 1/5, Guy Stewart 1/5, Jamie Bush 1/5, Shelley Shaw1/5, Bridget Walker 1/15, Brooke Richmond 1/15, Garren Ballinger 1/15
OR563-329
15.84 Ac.
Frac. 6 Pt.
12.2511 Ac.
Frac. 4 Pt.
(CT)
Aaron R. & Cynthia Fox
OR741-220
Tot. Sec. 14.6811 Ac.
Gail Larkin
OR18-98, OR3-111
2.838 Ac.
Mark Runge
OR521-720
1.322 Ac.
Hocking River
US.RT. 33
SCALE 1"=250'
LOGAN CITY 62

SEE SECTION 09

SEE SECTION 10

SEE SECTION 16

SEE SECTION 15

Milestone Point Development

Phase One – Lot 1 & Reserve "B" – Plat Cabinet 2, Pg. 95
Phase Two – Lots 2, 3 & Reserve "A" Revised – Plat Cabinet 2, Pg. 127
Phase Three – Lots 4–7 Plat Cabinet 2, Pg. 137
Phase Four – Lot 8 – Plat Cabinet 2, Pg. 185
Phase Five – Lot 9 – Plat Cabinet 3, Pg. 7

Corporation Limit

US.RT. 33

FREEMAN RD. CR-419

FREEMAN

STAGE COACH RD. TR-57

LAKE LOGAN RD. CR-3

PEBBROCK CT.

GREEN ST.

LOGAN AVE.

PRIMMER RD. CR-419A

HOCKING MALL

CHIEFTAIN DRIVE

RAILROAD

Hocking River

ST. RT. 664

Sec. 09 Sec. 16

Sec. 10 Sec. 15

Sec. 05 Sec. 15

Sec. 08 Sec. 10

E & D Assets, Ltd.
OR247–768
0.110 Ac.
040031640100

Buffalo Properties, LLC
OR561–89
2.6975 Ac.

Milestone Grille, LLC
OR335–143
2.119 Ac.

E & D Assets, Ltd.
OR247–768
0.109 Ac.
040031640200

Lot 2
040031640200

Lot 3
040031640300

Lot 4
040031640400

Lot 5
040031640500

Lot 6
040031640600

Lot 7
040031640700

Lot 8
040031640800

Lot 9
040031640900

Frac. 5 Pt.
040031640000

Hocking Hills Hospitality, LLC
OR611–181
2.230 Ac.

Loren Michael Kelly
OR677–89
1.000 Ac.

Greater Vision LLC
OR595–985
1.0035 Ac.

R.K. Shaw, LTD.
OR458–47
1.0363 Ac.

R.K. Shaw, LTD
OR572–226
1.0198 Ac.

Ricardo Renato Martinez Garcia, d.b.a. La Cascada Mexican Restaurant
OR363–200
1.000 Ac.

Country Parke, Inc.
OR561–89
Tot. City & Sec. 3.45 Ac.
(Logan City 3.17 Ac. Calc.)
(Falls Twp., Sec. 3, .28 Ac. Calc.)

Roger & Kathy Shaw
OR295–601
2.160 Ac.

Bela Hospitality 3, LLC
OR741–76
2.659 Ac.

First Church of Logan U.P.C.
Tot. 5.424 Ac.

202–165
5.254 Ac.
(CT)

192–61
2.18 Ac.

Fresh Opportunities Two LLC.
OR740–111
1.253 Ac.

OWNER?

Hocking County, Ohio
173–488
0.42 Ac.

See Falls Township Section 16

Hocking County, Ohio
173–488
(Perpetual R/W Easement, 119–477)
1.32 Ac.

1.1278 Ac.

1.0663 Ac.

Roman L. Patel
220–387
Tot. 4.6237 Ac.

2.2703 Ac.

Robert & Margaret Bailey
0.066 Ac. (Calc.)*

Albert M. & Nancy E. Poling
• OR740–30
(L.E.O. OR740–216)
1.6078 Ac.

Hocking County, Ohio
173–488
(Perpetual R/W Easement, 119–477)
1.32 Ac.

Hocking County, Ohio
173–488
0.42 Ac.

119–474
Tot. 7.69 Ac.
(Sec. 10 & 15)

119–465
Tot. 22.13 Ac.
(Sec. 10 & 15)

State of Ohio

0.24 Ac.

0.66 Ac.

State of Ohio
117–596, 0.99 Ac.

Randy & Rita Forrest
OR245–53
Tot. 0.90 Ac.
040030750500

BRIGHT OHIO, L.P. SUBDIVISION
– Sections 10, 15
– Lots 1–7 Inclusive
– Plat Cab. 2, Pgs. 65–67

Wal–Mart Real Estate Business Trust
OR189–740
24.46 Ac.
Lot 1 Pt.
(Sec. 10, 15)
040030750000

Bright Ohio, L.P. Sub.
– Lot 4 Revised
– Plat Cab. 2, Pg. 89

Broadstone BER East, LLC
OR597–543 (CT)
Tot. 2.215 Ac.
(Sec. 10, 15)
040030750300

2.479 Ac.
Lot 4 Revised
(Sec. 10, 15)

12614 Discount Drive LLC
OR606–967
Tot. 3.169 Ac.
(Sec. 10, 15)

0.908 Ac.

0.297 Ac.

0.418 Ac.

0.140 Ac.

0.132 Ac.

1.008 Ac.

1.22 Ac.
Lot 3

Archland Property I, LLC
OR309–480
040030756210

MRH Logan, LLC
OR627–425
Lot 2
2.0 Ac.
040030756100

9.430 Ac.
Mundell & Co., Inc.
OR747–1

The City of Logan, Ohio
OR235–214
6.85 Ac.
Lot 7
040030756600

Director of Transportation of the State of Ohio
OR375–40
1.827 Ac.

Owner 1
040030756400

Owner 2
040030756500

Richard & Vickie Leffler
OR606–436
(T.O.D. OR607–661)
2.2766 Ac.

Blanche C. Bessinger
(T.O.D. OR614–83)
OR177–2619 Ac.

OR625–649
OR177–1
0.9259 Ac.–(CT)

Brenda Gossett
OR625–649
0.5869 Ac.

Wesley Gossett
OR625–649
0.5869 Ac.

Lot 6
040030756800

Lot 7 Pt.
040030756700

Lot 9 Pt.
040030756900

Lot 10
040030757000

Lot 2
040030756200

Lot 1
040030756100

Lot 8
040030756800

Lot 4
040030756400

Lot 5
040030756500

Lot 3
040030756300

Frac. 5 Pt.
040030756000

Frac. 5 Pt.
040030758000

Frac. 5 Pt.
040030758000

Frac. 5 Pt.
040030758000

Frac. 5 Pt.
040030758000

NW NW Pt.
040030758000

NW NW Pt.
040030758000

NW NW Pt.
040030758000

NW Pt.
040030758000

Lot 1–9
– Plat Cabinet 2, Page 94

Rempel's Grove Subdivision

Rempel Partners, LLC
OR344–864
1.026 Ac.

MNM Hotels Inc.
OR364–947
1.97 Ac.

Alan & Dorothy Lord, Trustees
OR283–64
1.710 Ac.

Lot 9 Pt.
040030756900

Lot 10
040030757000

Lot 2
040030756200

Lot 1
040030756100

Lot 8
040030756800

Lot 4
040030756400

Lot 5
040030756500

Lot 3
040030756300

Frac. 5 Pt.
040030756000

Frac. 5 Pt.
040030758000

Frac. 5 Pt.
040030758000

Frac. 5 Pt.
040030758000

Frac. 5 Pt.
040030758000

NW NW Pt.
040030758000

NW NW Pt.
040030758000

NW NW Pt.
040030758000

NW Pt.
040030758000

Lawrence Neal Hellner
OR736–854
OR736–856
0.276 Ac.

Aaron R. & Cynthia Fox
OR741–220
Tot. Sec. 14.6811 Ac.

2.159 Ac.

0.221 Ac. (CT)

0.348 Ac. (CT)

0.862 Ac.

Joyce Fox, Trustee
OR542–491
OR423–588
0.836 Ac.

Olde Dutch Properties, LLC
OR733–417
2.182 Ac.

Valerie R. Fox
OR633–23
Tot. 1.962 Ac.

1.434 Ac.

Joyce Fox, Trustee
OR542–491
OR423–586
3.399 Ac. (Calc.)
Frac. 4 Pt.
040030630000

Aaron R. & Cynthia Fox
OR741–220
Tot. Sec. 14.6811 Ac.

Eric Stewart 1/5, Guy Stewart 1/5, Jamie Bush 1/5, Shelley Shaw1/5, Bridget Walker 1/15, Brooke Richmond 1/15, Garren Ballinger 1/15
OR563–329
15.84 Ac.
Frac. 6 Pt.
040030510000

12.2511 Ac.
Frac. 4 Pt.
(CT)
040030730101

Gail Larkin
OR18–98, OR3–111
2.838 Ac.
040030550000

Mark Runge
OR521–720
1.322 Ac.
040030530000

Corry & Kelly Leach
OR697–665
1.585 Ac.
040030560000

The Kroger Co.
OR54–539
7.07 Ac.

Frac. Lot 7 Pt.
040026880102

Frac. Lot 7 Pt.
040026880103

Frac. Lot 7 Pt.
040026880104

Frac. Lot 7 Pt.
040026880105

Frac. Lot 7 Pt.
040026880106

Frac. Lot 7 Pt.
040026880107

Frac. Lot 7 Pt.
040026880108

Frac. Lot 7 Pt.
040026880109

Frac. Lot 7 Pt.
040026880110

Frac. Lot 7 Pt.
040026880111

Buildings Only
040026880112

Hocking Mall, LLC
OR533–833

Hocking Mall, LLC
Tot. 15.9654 Ac.
OR534–210
12.45 Ac.

James & Linda Britton
203–669*
Tot. Sec.
4.1374 Ac.

Hocking County Community Improvement Corporation
OR256–772
2.105 Ac.

Frac. Lot 7 Pt.
040023460000

Frac. Lot 7 Pt.
040023460100

OR582–838
3.5154 Ac.

The City of Logan
OR214–462*
9.085 Ac.
Frac. 4 Pt.
040030608000

ST. Paul's Episcopal Church Corporation
OR735–431
Tot. Sec. 20.1539 Ac.

15.5208 Ac.
040030540000

Corporation Limit
County, Ohio
114–379
13.939 Ac.
OR609–355
27.309 Ac.
040030500000

Aaron R. & Cynthia Fox
OR741–220
Tot. Sec. 14.6811 Ac.

SCALE 1"=200'

LOGAN CITY 63

CTION 12

Sec. 12

Sec. 12

SEE SECTION 12

0.166 Ac. (Calc.)
Road R/W, Sec. 12
Outside City of Logan

0.011 Ac. (Calc.)
Road R/W, Sec. 12
Outside City of Logan

SCALE 1"=70'

LOGAN CITY 64

Corporation Limit

0400316361O1

5.400 Ac.
(CT)

Corporation Limit

N

0400316361O0

Frac. 23 Pt.
-Beacon Hill II, Phase III-

Hocking Metropolitan Housing Authority
OR301-290
Tot. 13.60 Ac.
(Logan City & Sec. 12)

6.200 Ac.
(CT)

Bradley Saunders
OR498-909
0.38 Ac.

0.31 Ac. (Calc.)

Glacier Mountain Bottle Water, Inc.
OR646-27
0.717 Ac.

Pizza Baker, Inc.
OR703-397
0.616 Ac.

ST.RT. 93

Frac. 23 Pt.

0400316361O0

2.000 Ac.

OR546-34
0.521 Ac.

Brian & Amy Tootle
Tot. 0.540 Ac.

OR545-37

Integrated Services for Behavioral Health, Inc.
OR748-534
0.446 Ac.

Vanguard Corp. Park

SECOND

Corporation Limit

-Walnut Hills Sub.-

-Beacon Hill II, Phase III-

-Beacon Hill II, Phase II-

-Beacon Hill II, Phase I-

0400265641400

0400265641500

0400265641600

0400265641700

0400265641800

0400265641900

0400265642000

0400265642100

0400265642200

0400265642300

0400265642400

0400265642500

0400265642600

0400265642700

0400265642800

0400265642900

Michael J. & Brenda A. Barry
OR577-705
3.249 Ac.

Debra Howdershell & Maria Galanti
OR423-332
1.854 Ac.

OR338-877
7.255 Ac.

Robert & Elizabeth Seibert, Trustee
OR688-1
4.888 Ac.

Seljoy Development, Ltd.
OR172-834
2.945 Ac.

- Not to be further subdivided without meeting City frontage requirements or complying with County Engineer prior to deed approval

Blind Love Investments, LLC
OR711-841
0.910 Ac

Jason & Andria Williams
OR662-491
0.516 Ac

Barnett Rentals, LLC
OR398-431

Jacqueline M. Barnett
OR728-102

Barnett Rentals, LLC
OR596-281

Mary F. Woolever Wilson, Trustee
OR696-212

Ricky D. & Jacqueline S. Moore
OR626-238,
(T.O.D. OR729-228)
0.908 Ac.

Adam M. & Kelly L. Solem
OR636-886, OR681-392
0.484 Ac.

James J. & Nora V. Steinberger
OR257-419
0.711 Ac

George & Darlene Taylor
OR572-360
0.665 Ac

Joseph & Robin Del Cello
OR701-497
0.431 Ac.

Alice J. Montgomery
OR598-904
(T.O.D. OR684-635)
0.479 Ac

Gretchen Grandy-Fugett
OR659-761
0.615 Ac

Kathleen Mary Thatcher
Tot. 5.163 Ac

OR741-893
1.276 Ac.

OR733-858
0.857 Ac

OR741-893
3.030 Ac.
(CT)

11.340 Ac.
Reserve "A"
(Common Area)
040026542900

Claude O. Bartley
OR689-803
2017-32
(T.O.D. OR685-389)
2.2174 Ac.

Cathy L. Sheets
OR587-183
(T.O.D. OR584-912)

Donald Thomas Jeffers
OR584-912

Edgehill Estates Condominium

- 1st Amendment / Area 1-3
Plat Cabinet 2, Pg. 118
Units 505, 515, 517, 523, 527, 529, 531, 537, 539

- 2nd Amendment / Area 4
Plat Cabinet 2, Pg. 131
Unit 548

- 3rd Amendment / Area 5
Plat Cabinet 2, Pg. 134
Units 518, 521, 525

- 4th Amendment / Area 6-9
Plat Cabinet 2, Pg. 139
Units 533, 535, 550, 551, 552, 585, 587, 887

- 5th Amendment / Area 10
Plat Cabinet 2, Pg. 140
Unit 558

- 6th Amendment / Area 11 & 12
Plat Cabinet 2, Pg. 148
Units 564 & 570

- 7th Amendment / Area 13
Plat Cabinet 2, Pg. 159
Units 557, 579, 581

EDGEHILL CIRCLE (PRIVATE)

EDGEHILL WAY (PRIVATE)

EDGEHILL LANE (PRIVATE)

EDGEHILL DR.

DR.

SCALE 1"=70'

LOGAN CITY 64

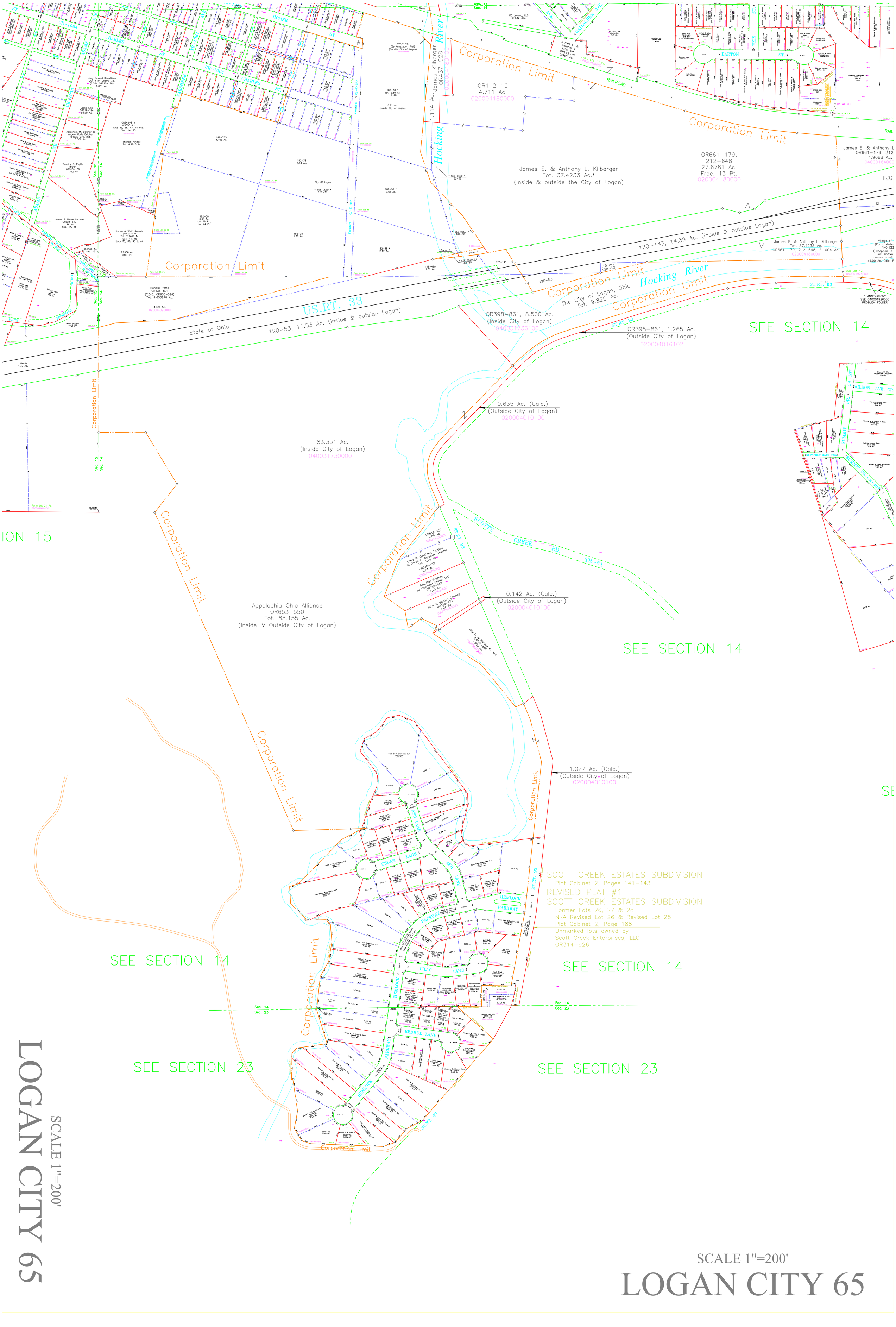
CR-1064
CHARLES ST.
ADAMS AVE.
HOMER ST.
KARSHNER AVE.
CR-1064
TR-1064
CR-1058
Larry Edward Donaldson
201-610, OR699-72,
(T.O.D. OR727-178)
0.861 Ac.
Leslie Ellis
OR318-184
0.689 Ac.
Abraham M. Belcher &
Angela Marie Belcher
OR575-272, 275
0.589 Ac.
OR242-814
4.9338 Ac.
Lots 35, 38, 43, 44 Pts.
Sec. 14, 15
Michael Nihiser
Tot. 4.9818 Ac.
198-765
4.108 Ac.
Timothy & Phyllis
Brown
OR316-100
1.342 Ac.
James & Nicole Lamore
OR323-539
1.86 Ac.
Sec. 14, 15
Lance & Winkl Roberts
OR441-474
Tot. 2.1466 Ac.
Sec. 14, 15
Lots 35, 38, 43 & 44
2.0986 Ac.
Sec. 14
0.1866 Ac.
Sec. 15
182-38
3.44 Ac.
City Of Logan
* SEE DEED *
182-38
182-38
6.48 Ac.
Lot 38 Pt.,
Lot 44 Pt.
182-38
5.31 Ac.
182-38 *
3.64 Ac.
182-38 *
2.17 Ac.
Vacated
CI-X-532
CI-X-525
Vacated
Ronald Potts
OR635-591
(T.O.D. OR635-594)
Tot. 4.653878 Ac.
4.59 Ac.
020004020000
Corporation Limit
US.RT. 33
State of Ohio
120-53, 11.53 Ac. (inside & outside Logan)
119-64
4.72 Ac.
Sec. 15
Sec. 14
Hocking River
1.114 Ac.
James Kilbarger
OR437-928
020004180100
0.076 Ac.
(By Annexation Plat)
(Outside City of Logan)
182-38 *
Tot. 6.30 Ac.
Lot 40
6.22 Ac.
(Inside City of Logan)
Corporation Limit
OR112-19
4.711 Ac.
020004180000
K3 Leasing, LLC
OR532-353
James E. &
Anthony L.
Kilbarger
OR112-19
0.965 Ac.
Frac. Lot 13 Pt.
040001840000
RAILROAD
Corporation Limit
OR661-179,
212-648
27.6781 Ac.
Frac. 13 Pt.
020004180000
James E. & Anthony L. Kilbarger
Tot. 37.4233 Ac.*
(inside & outside the City of Logan)
* SEE DEED
182-38
* SEE DEED *
182-38
Owner ?
* SEE DEED *
182-38
120-143, 14.39 Ac. (inside & outside Logan)
120-143
120-53
.15 Ac.
120-52
James E. & Anthony L. Kilbarger
Tot. 37.4233 Ac.
OR661-179, 212-648, 2.1004 Ac.
020004180000
Corporation Limit
The City of Logan, Ohio
Tot. 9.825 Ac.
Hocking River
Corporation Limit
ST.RT. 93
OR398-861, 8.560 Ac.
(Inside City of Logan)
040031736100
OR398-861, 1.265 Ac.
(Outside City of Logan)
020004016102
SEE SECTION 14
BARTON ST.
WEIS
Out Lot 42
040001926000
* ANNEXATION?
SEE 040001926000
PROBLEM FOLDER
Village of
(For a Water
*NO DEE
(Exception in
Last known
James Hamilt
(4.00 Ac. Calc. F
SEE SECTION 15
Form Lot 21 Pt.
020000991-0105
NE Corner
SE 1/4
Corporation Limit
Sec. 15
Sec. 14
83.351 Ac.
(Inside City of Logan)
040031730000
0.635 Ac. (Calc.)
(Outside City of Logan)
020004010100
Corporation Limit
ST.RT. 93
SCOTTS CREEK RD. TR-61
OR538-137
0.80 Ac.
020004230000
Larry P. Gerstner, Trustee
& Joyce A. Gerstner, Trustee
Tot. 3.14 Ac.
OR538-137
1.24 Ac.
020004240000
Snouffer Property
Management Group, LLC
OR739-442
1.10 Ac.
020004260000
John & Sandra Coakley
OR335-372
1.04 Ac.
020004190000
Gary L. & Sandra K. Hall
OR522-859
1.957 Ac.
020004210000
0.142 Ac. (Calc.)
(Outside City of Logan)
020004010100
Appalachia Ohio Alliance
OR653-550
Tot. 85.155 Ac.
(Inside & Outside City of Logan)
Corporation Limit
Corporation Limit
Corporation Limit
1.027 Ac. (Calc.)
(Outside City of Logan)
020004010100
ASH LANE
CEDAR LANE
HEMLOCK PARKWAY
LILAC LANE
REDBUD LANE
SCOTT CREEK ESTATES SUBDIVISION
Plat Cabinet 2, Pages 141-143
REVISED PLAT #1
SCOTT CREEK ESTATES SUBDIVISION
Former Lots 26, 27 & 28
NKA Revised Lot 26 & Revised Lot 28
Plat Cabinet 2, Page 188
Unmarked lots owned by
Scott Creek Enterprises, LLC
OR314-926
Sec. 14
Sec. 23
SEE SECTION 14
SEE SECTION 14
SEE SECTION 23
SEE SECTION 23
SEE SECTION 14
SEE SECTION 15
WILSON AVE. CR-407
SUMMIT DR. CR-407
SUMMERFEST RD.CR-407A
SCALE 1"=200'
LOGAN CITY 65
SCALE 1"=200'
LOGAN CITY 65

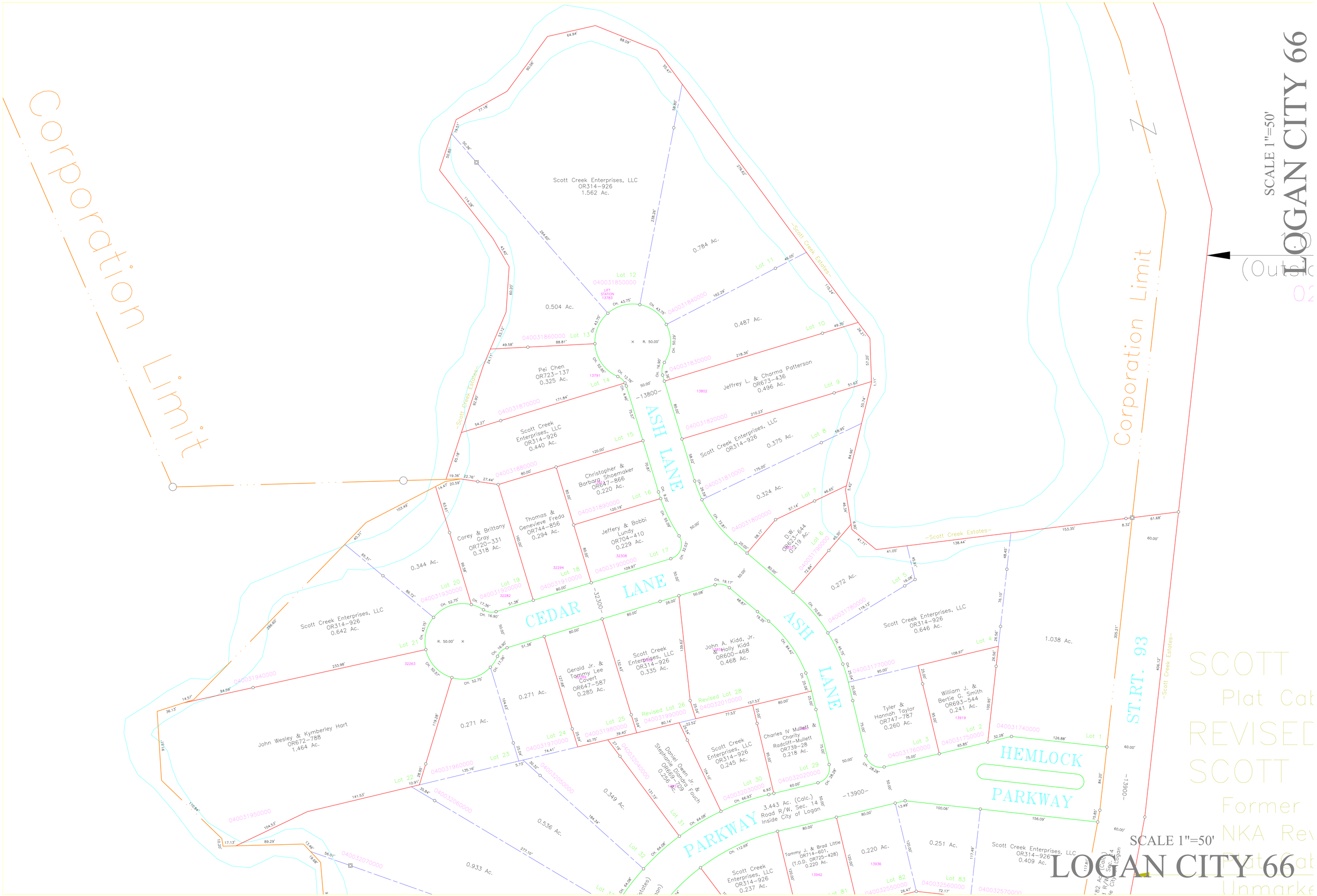

Corporation Limit
Scott Creek Enterprises, LLC
OR314-926
1.562 Ac.
0.784 Ac.
0.504 Ac.
0.487 Ac.
Pei Chen
OR723-137
0.325 Ac.
Jeffrey L. & Charma Patterson
OR673-436
0.496 Ac.
Scott Creek Enterprises, LLC
OR314-926
0.440 Ac.
Scott Creek Enterprises, LLC
OR314-926
0.375 Ac.
Christopher & Barbara Shoemaker
OR647-866
0.220 Ac.
Thomas & Genevieve Freda
OR744-856
0.294 Ac.
Jeffery & Bobbi Lundy
OR704-410
0.229 Ac.
Corey & Brittany Gray
OR720-331
0.318 Ac.
0.344 Ac.
0.324 Ac.
D.W.
OR623-644
0.219 Ac.
0.272 Ac.
Scott Creek Enterprises, LLC
OR314-926
0.642 Ac.
Scott Creek Enterprises, LLC
OR314-926
0.646 Ac.
1.038 Ac.
John Wesley & Kymberley Hart
OR672-788
1.464 Ac.
0.271 Ac.
0.271 Ac.
Gerald Jr. & Tammy Lee Covert
OR647-587
0.285 Ac.
Scott Creek Enterprises, LLC
OR314-926
0.335 Ac.
John A. Kidd, Jr. & Holly Kidd
OR600-468
0.468 Ac.
Tyler & Hannah Taylor
OR747-787
0.260 Ac.
William J. & Bertie G. Smith
OR693-544
0.241 Ac.
Scott Creek Enterprises, LLC
OR314-926
0.245 Ac.
Charles IV Mullett & Charity Radcliff-Mullett
OR739-28
0.218 Ac.
Daniel Owen Jr. & Stephanie Diandra Fouch
OR669-709
0.256 Ac.
0.349 Ac.
0.536 Ac.
0.933 Ac.
3.443 Ac. (Calc.)
Road R/W, Sec. 14
Inside City of Logan
Scott Creek Enterprises, LLC
OR314-926
0.237 Ac.
Tammy J. & Brad Little
OR714-601,
(T.O.D. OR725-428)
0.220 Ac.
0.220 Ac.
0.251 Ac.
Scott Creek Enterprises, LLC
OR314-926
0.409 Ac.
ASH LANE
CEDAR LANE
ASH LANE
HEMLOCK PARKWAY
PARKWAY
ST.RT. 93
Scott Creek Estates
Corporation Limit
SCALE 1"=50'
LOGAN CITY 66
SCOTT
Plat Cab
REVISED
SCOTT
Former
NKA Rev
Plat Cab
Unmarke
SCALE 1"=50'
LOGAN CITY 66

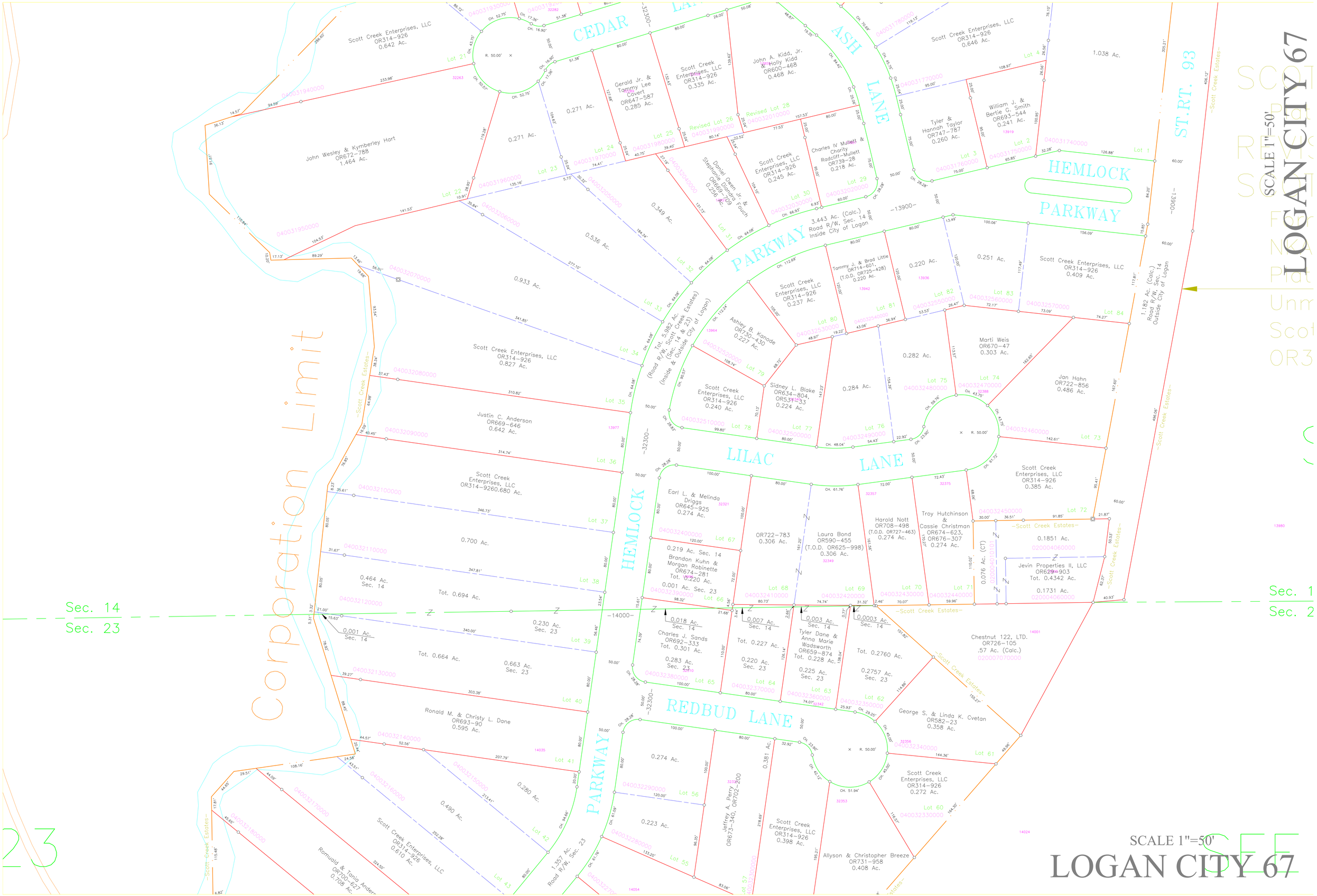

SCALE 1"=50'
LOGAN CITY 67
CEDAR LANE
ASH LANE
HEMLOCK PARKWAY
ST.RT. 93
LILAC LANE
REDBUD LANE
Corporation Limit
Sec. 14
Sec. 23
Sec. 1
Sec. 2
Scott Creek Enterprises, LLC OR314-926 0.642 Ac.
John Wesley & Kymberley Hart OR672-788 1.464 Ac.
Gerald Jr. & Tommy Lee Covert OR647-587 0.285 Ac.
Scott Creek Enterprises, LLC OR314-926 0.335 Ac.
John A. Kidd, Jr. & Holly Kidd OR600-468 0.468 Ac.
Scott Creek Enterprises, LLC OR314-926 0.646 Ac.
Tyler & Hannah Taylor OR747-787 0.260 Ac.
William J. & Bertie G. Smith OR693-544 0.241 Ac.
Scott Creek Enterprises, LLC OR314-926 0.245 Ac.
Charles IV Mullett & Charity Radcliff-Mullett OR739-28 0.218 Ac.
Daniel Owen Jr. & Stephanie Diandra Fouch OR669-209 0.256 Ac.
3.443 Ac. (Calc.) Road R/W, Sec. 14 Inside City of Logan
Scott Creek Enterprises, LLC OR314-926 0.409 Ac.
Tammy J. & Brad Little OR714-601, (T.O.D. OR725-428) 0.220 Ac.
Scott Creek Enterprises, LLC OR314-926 0.237 Ac.
Ashley B. Kanode OR730-430 0.227 Ac.
Scott Creek Enterprises, LLC OR314-926 0.240 Ac.
Sidney L. Blake OR634-804, OR531-33 0.224 Ac.
Marti Weis OR670-47 0.303 Ac.
Jan Hahn OR722-856 0.486 Ac.
Scott Creek Enterprises, LLC OR314-926 0.827 Ac.
Justin C. Anderson OR669-646 0.642 Ac.
Scott Creek Enterprises, LLC OR314-9260.680 Ac.
Earl L. & Melinda Driggs OR645-925 0.274 Ac.
OR722-783 0.306 Ac.
Laura Bond OR590-455 (T.O.D. OR625-998) 0.306 Ac.
Harold Nott OR708-498 (T.O.D. OR727-463) 0.274 Ac.
Troy Hutchinson & Cassie Christman OR674-623, OR676-307 0.274 Ac.
Scott Creek Enterprises, LLC OR314-926 0.385 Ac.
Jevin Properties II, LLC OR629-903 Tot. 0.4342 Ac.
Brandon Kuhn & Morgan Robinette OR674-281 Tot. 0.220 Ac.
Charles J. Sands OR692-333 Tot. 0.301 Ac.
Tyler Dane & Anna Marie Wadsworth OR659-874 Tot. 0.228 Ac.
Chestnut 122, LTD. OR726-105 .57 Ac. (Calc.)
George S. & Linda K. Cvetan OR582-23 0.358 Ac.
Ronald M. & Christy L. Dane OR693-90 0.595 Ac.
Scott Creek Enterprises, LLC OR314-926 0.272 Ac.
Jeffrey A. Perry OR673-340, OR702-200
Scott Creek Enterprises, LLC OR314-926 0.398 Ac.
Allyson & Christopher Breeze OR731-958 0.408 Ac.
Romuald & Tania Anderson OR700-627 0.708 Ac.
Scott Creek Enterprises, LLC OR314-926 0.610 Ac.
1.357 Ac. Road R/W, Sec. 23
1.182 Ac. (Calc.) Road R/W, Sec. 14 Outside City of Logan
Tot. 5.982 Ac. (Road R/W, Scott Creek Estates) (Sec. 14 & 23) (Inside & Outside City of Logan)
SCALE 1"=50'
LOGAN CITY 67

LOGAN CITY 68

SCALE 1"=50'

Sec. 14
Sec. 23

CTION 23

Corporation Limit

HEMLOCK PARKWAY

REDBUD LANE

ST.RT. 93

-Scott Creek Estates-

Lot 37 — 0.700 Ac.
Lot 38 — 0.464 Ac. Sec. 14; Tot. 0.694 Ac.
Lot 39 — 0.001 Ac. Sec. 14; Tot. 0.664 Ac.; 0.230 Ac. Sec. 23; 0.663 Ac. Sec. 23
Lot 40 — Ronald M. & Christy L. Dane OR693-90 0.595 Ac.
Lot 41 — 0.280 Ac.
Lot 42 — 0.490 Ac.
Lot 43 — Scott Creek Enterprises, LLC OR314-926 0.610 Ac.
Lot 44 — Romuald & Tania Anderson OR700-627 0.708 Ac.
Lot 45 — OR730-69 0.706 Ac.
Lot 46 — Daniel T. & Deborah Lynn Saunders OR684-830 0.660 Ac.
Lot 47 — OR705-899 0.431 Ac.
Lot 48 — Randal S. & Tisha N. Montgomery OR681-961 0.279 Ac.
Lot 49 — Scott Creek Enterprises, LLC OR314-926 0.459 Ac.
Lot 50 — Robert & Shirley Fox, Trustees OR507-960 0.518 Ac.
Lot 51 — Scott Creek Enterprises, LLC OR314-926 0.536 Ac.
Lot 52 — 0.583 Ac.
Lot 53 — Jason W. & Kimberly S. Lipp OR616-588 0.810 Ac.
Lot 54 — Allyson & Christopher Breeze OR731-958 0.408 Ac.
Lot 55 — Scott Creek Enterprises, LLC OR314-926 0.398 Ac.
Lot 56 — Jeffrey A. Perry OR673-340, OR702-200 0.381 Ac.
Lot 57 — 0.223 Ac.
Lot 58 — 0.274 Ac.
Lot 59 — Scott Creek Enterprises, LLC OR314-926 0.272 Ac.
Lot 60 — George S. & Linda K. Cvetan OR582-23 0.358 Ac.
Lot 61 — Tot. 0.2760 Ac.; 0.2757 Sec. 23
Lot 62 — Chestnut 122, LTD. OR726-105 .57 Ac. (Calc.) 020007070000
Lot 63 — Tyler Dane & Anna Marie Wadsworth OR659-874 Tot. 0.228 Ac.; 0.225 Sec. 23
Lot 64 — Tot. 0.227 Ac.; 0.220 Sec. 23
Lot 65 — Charles J. Sands OR692-333 Tot. 0.301 Ac.; 0.283 Sec. 23
Lot 66 — 0.219 Ac. Sec. 14; Brandon Kuhn & Morgan Robinette OR674-281 Tot. 0.220 Ac.; 0.001 Ac. Sec. 23
Lot 67 — OR722-783 0.306 Ac.
Lot 68 — Laura Bond OR590-455 (T.O.D. OR625-998) 0.306 Ac.
Lot 69 — Harold Nott OR708-498 (T.O.D. OR727-463) 0.274 Ac.
Lot 70 — Troy Hutchinson & Cassie Christman OR674-623, OR676-307 0.274 Ac.
Lot 71 — 0.076 Ac. (CT)
Lot 72 — 0.1851 Ac.; Jevin Properties II, LLC OR629-903 Tot. 0.4342 Ac.; 0.1731 Ac.

0.018 Ac. Sec. 14; 0.007 Ac. Sec. 14; 0.003 Ac. Sec. 14; 0.0003 Ac. Sec. 14

1.357 Ac. Road R/W, Sec. 23

SCALE 1"=50'
LOGAN CITY 68

SCALE 1"=200'

LOGAN CITY 69

CTION 33

Sec. 34
Sec. 33

OR30-817
2.60 Ac.
070001716000

OR49-820
10.10 Ac.
070001716000

Board of Education of
the Logan-Hocking
Local School District
Tot. Sec. 70.20 Ac.

Hocking River

ST.RT. 328

LOCKHEED RD.

US.RT. 33

070000700000
Frac. Lot 13 Pt.

OR394-316
0.037 Ac.
Frac. Lot 13 Pt.
070001460000

OR394-316
1.457 Ac.
Frac. Lot 01 Pt.
070001460000

Sec. 34
Sec. 33

Sec. 28
Sec. 27

1.96 Ac.
(CT)
Frac. Lot 09 Pt.

Corporation Limit

CCNR Properties, LLC
Tot. 8.942 Ac.

OR394-316
2.454 Ac.
070001460000

OR394-316
1.454 Ac.
Frac. Lot 09 Pt.
070001460000

OR394-313
3.540 Ac.

070001460100

Sec. 33
Sec. 27

HOCKING DR. CR-35B

SEE SECTION 27

SEE SECTION 33

KELLER RD. TR-70

Corporation Limit

SEE SECTION 33

Corporation Limit

Hocking River

US.RT. 33

Board of Education of
the Logan-Hocking
Local School District
Tot. Sec. 70.20 Ac.

SEE SECTION 33

ST.RT. 328

OR214-609, 8.22 Ac.

OR199-308
49.08 Ac.
Frac. 6, 7 Pt.
070001716000

BRADFORD DR.

CR-328

070001716000

ST.RT. 328

Board of Education of
the Logan-Hocking
Local School District
Tot. 24.54 Ac.

Sec. 33
Sec. 27

OR199-308
23.68 Ac.
Frac. 1, 4 Pts.
070001716000

Hocking River

OR214-609, .86 Ac.

Corporation Limit

070001716000

SCALE 1"=200'

LOGAN CITY 69

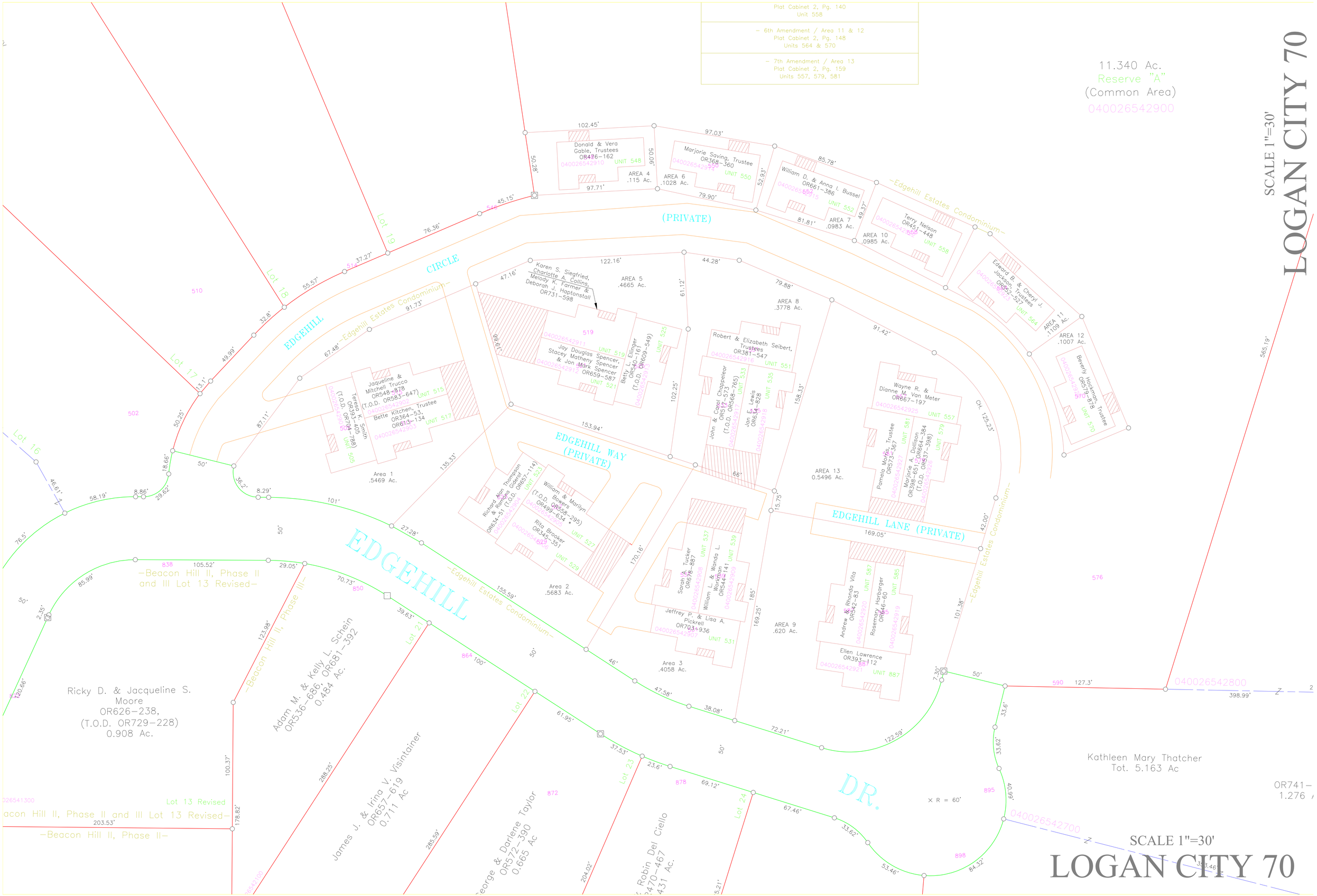

Plat Cabinet 2, Pg. 140
Unit 558
– 6th Amendment / Area 11 & 12
Plat Cabinet 2, Pg. 148
Units 564 & 570
– 7th Amendment / Area 13
Plat Cabinet 2, Pg. 159
Units 557, 579, 581
11.340 Ac.
Reserve "A"
(Common Area)
040026542900
SCALE 1"=30'
LOGAN CITY 70
EDGEHILL CIRCLE
(PRIVATE)
EDGEHILL WAY
(PRIVATE)
EDGEHILL LANE (PRIVATE)
EDGEHILL DR.
–Edgehill Estates Condominium–
Donald & Vera Gable, Trustees
OR476–162
Marjorie Saving, Trustee
OR368–360
William D. & Anna I. Bussel
OR661–386
Terry Nelson
OR451–448
Edward B. & Cheryl J. Jackson, Trustees
OR552–527
Beverly Hackman, Trustee
OR579–878
Karen S. Siegfried, Charlotte A. Collins, Melody K. Farmer & Deborah J. Haptonstall
OR731–598
Jay Douglas Spencer, Stacey Matheny Spencer & Jon Mark Spencer
OR659–587
Betty L. Ellinger
OR540–161
Robert & Elizabeth Seibert, Trustees
OR381–547
John & Carol Chappelear
OR517–573
Jan E. Lewis
OR634–828
Wayne R. & Dianne M. Van Meter
OR667–197
Pamela Morris, Trustee
OR573–367
Marjorie A. Dollison
OR398–651
Jaqueline & Mitchell Trucco
OR548–878
Teresa K. Smith
OR393–405
Bette Kitchen, Trustee
OR364–53, OR613–134
Richard Alan Thompson & Ramona Gideroff
OR634–51
William & Marilyn Bowers
OR558–295
Rita Brooker
OR345–351
Sarah A. Tucker
OR678–887
William L. & Wanda L. Workman
OR544–141
Jeffrey P. & Lisa A. Pickrell
OR703–936
Andrew & Rhonda Vita
OR542–83
Rosemary Harbarger
OR646–60
Ellen Lawrence
OR393–112
Area 1
.5469 Ac.
Area 2
.5683 Ac.
Area 3
.4058 Ac.
Area 4
.115 Ac.
Area 5
.4665 Ac.
Area 6
.1028 Ac.
Area 7
.0983 Ac.
Area 8
.3778 Ac.
Area 9
.620 Ac.
Area 10
.0985 Ac.
Area 11
.1109 Ac.
Area 12
.1007 Ac.
Area 13
0.5496 Ac.
Ricky D. & Jacqueline S. Moore
OR626–238,
(T.O.D. OR729–228)
0.908 Ac.
Adam M. & Kelly L. Schein
OR536–686, OR681–392
0.484 Ac.
James J. & Irina V. Visintainer
OR657–619
0.711 Ac
George & Darlene Taylor
OR572–390
0.665 Ac
Robin Del Ciello
Kathleen Mary Thatcher
Tot. 5.163 Ac
OR741–
1.276
Lot 13 Revised
–Beacon Hill II, Phase II and III Lot 13 Revised–
–Beacon Hill II, Phase II–
–Beacon Hill II, Phase III–
040026542800
040026542700
SCALE 1"=30'
LOGAN CITY 70

SCALE 1"=50'

LOGAN CITY 71

Janice S. Paris & Stanley Patrick Janiszewski OR693-244

Ashley Renea & Matthew Moore OR717-709

Calvin K. OR417-778

Amy Beou OR587-1

Roberta M. Freeman OR422-253, 164-93, 124-206, 810 (T.O.D. OR669-297)

Joy Darlene Pendleton OR656-809

David & Teresa Barrell OR522-309 Tot. 0.32 Ac. 0.16 Ac.

Darren OR513 OR221

Christ Carrie OR45 .229

Susan Fiske (T.O.D. OR535-759) OR228-375 0.19 Ac.

Edith Emrick OR427-361 Tot. .59 Ac. 0.27 Ac.

0.32 Ac.

Suellen & Steph Stoner OR 30-172

2.877 Ac.

(FKA Baird St.) (Vacated CO-01-123)

Beverly Donahey, Trustee OR311-770

Jessica Milligan OR646-567

Julie Willians OR240-683

Raymond & Norma McQuaide 174-259

Kyle R. Kilkenny OR574-267

Charles R. Vansickle & Jordanna R. Stillion OR725-962

Anthony & Karen Stalford OR504-696

Rusty A. & Sharon A. Yantes OR629-483

Amy Hubble OR722-664

Larry & Sandra Byrd OR159-64

Darren W. Dawley OR680-857, OR680-272 0.1984 Ac.

Randy L. & Debra M. Sinnott OR669-694 .3664 Ac.

Richard M. & Sharon G. Wallar OR658-75 0.164 Ac.

Cheryl Mervis OR166-178

Ruth M. Walsh, Trustee OR742-274 Thomas A. Walsh, Trustee OR742-275

Stanley & Judy Edwards OR544-747

Ernie & Charla Campbell OR418-208

Scott C. & Robyn Ingram OR642-47

Kenneth & Melony Simpson OR471-741

Linda K. Ferryman OR554-921

Jodi Joseph OR682-940

Milton & Charlotte Mason 164-436

Troy & Beth Fran

Bradley Saunde Rentals, LTD OR563-620 2.4709 Ac.

Church Of Christ Tot. 2.002

Eriksten Holdings, LLC OR703-499 1.931 Ac.

8.382 Ac. Common Area (*See OR545-481) (Phases 1-6 & Future Dev.) 040002115100

Columbia Gas Transmission Corp. OR1209-90-6297 0.873 Ac.

Vacated CO-95-2000

Corporation Limit

Carl L. Mock Sub.

Carlin Estates Condominiums

Carlin Estates Condominiums
Phase #1, Units 6-11 Plat Cabinet 2, Page 78 1.240 Acres
Phase #2, Units 1-5, 12 & 13 Plat Cabinet 2, Page 82 0.621 Acres Affidavit correcting Units 12 &13 OR396-842
Phase #3, Units 14-18 Plat Cabinet 2, Page 106 0.873 Acres
Phase #4 Units 19-26, 38 & 39 Plat Cabinet 2, Page 138 2.574 Acres
Phase #5 Units 33-37 Plat Cabinet 2, Page 158 1.400 Acres
Phase #6 Units 30-32 Plat Cabinet 2, Page 171 0.694 Acres

SEE SECTION 14

SCALE 1"=50'

LOGAN CITY 72

SEE FALL
SECTIO

Corporation

547.18'

Aaron A. Wilson
OR626-606

Andrew D. & Kenneth L. Powers
OR723-824

OR607-467

Michael L. & Carol A. Baird
OR610-514

Sanara Brown
Tot. 12.68 Ac.

Bowers-Rokeith 4th Addition
Re-Plat of Lot 114 &
Reserve "B" Combined
to make Lot 114-A
Plat Cabinet 3, Page 002

J. M. D. & N. D.
OR733-630
040026050317

Stacey A. Gabriel
OR511-158

Dennis Daubenmire
OR563-540

HUNTLEY

Lot 107
Lot 106
Lot 105
Lot 104
Lot 103
Lot 102
Lot 101
Lot 100

Linda Sue Patton
OR746-895

Larry K. & Deborah L. Crawford
OR644-436

Ronald L. Jr. & Barbara K. Mash
OR599-631

Lot 91
Lot 90

David & Adele Vogt
OR489-638

Sarah J. Hicks
OR632-637

Lot 92
Lot 89

Adam D. & Sarah Beth Holcomb
OR663-939

Cynthia G. Wood & Scott Vermillion
OR556-652

Lot 93
Lot 88

Adam E. Schluer
OR696-27

Tracey J. & Anthony C. Byram
OR622-453

Lot 94
Lot 87

Hoa X. Trinh
OR430-423
(T.O.D. OR711-492)

Richard & Bonnie Lane
OR644-822

Lot 95
Lot 86

Richard A. Thompson & Ramona Giderof
OR494-245
(T.O.D. OR657-115)

A. Corene Callender
OR491-588
(T.O.D. OR680-966)

Lot 96
Lot 85

Daniel Whalen & Mary McKnight Whalen
OR443-19

Jerry B. & Christy A. Hoy
OR598-439

Lot 97
Lot 84

Mary Alexandra Hill
OR670-821

Andrew E. & Karen L. Potter
OR556-826

Lot 98
Lot 83

Diane Raye Campbell
OR650-111

James M. & Amy J. Speckman
OR659-853

Lot 81
Lot 82

Lot 112
Lot 113
Lot 114 A

OR648-544

KATHY AVE.

James & Liesl Rice
OR566-210

Austin M. McCann & Jessica L. Matheny
OR632-688

Lot 69
Lot 70

Charles A. & Suzanne M. Fetherolf
OR536-117,
(T.O.D. OR619-976)

FKA Lot 68
NKA Lot 115
See OR410-699

Starla & Susan Moore
OR579-502

Daniel V. & Jennifer M. Jones
OR517-862

Lot 71
Lot 66

Raymond & Kari McQuaide
OR671-193

Rachel Young
OR361-92

Lot 72
Lot 65

James Matthew & Melody Diane Huffman, Trustees
OR696-997

Chad Parks
OR434-646,
OR363-388

Lot 73
Lot 64

Jeffrey & Brenda Joy
OR475-497

Cindy J. Fields
OR621-687
(T.O.D. OR622-383)

Lot 74
Lot 63

Adrienne & Jason Ferryman
OR469-222

Connie S. Coverdale
OR575-373

Lot 75
Lot 62

Beth A. Fuller
OR602-725,
OR743-712

Charles & Marsha Snyder
OR335-238
(T.O.D. OR740-255)

Lot 76
Lot 61

Joseph Fields
OR529-693

Lot 77
Lot 60

Joshua D. & Brittany J. Davies

John William Carr, Trustee
OR735-697

Lot 78
Lot 59

Justin & Tara Clarke
OR446-467

Lot 79
Lot 58

Jayne A. Yates
OR734-521,
OR669-148,
(T.O.D. OR736-351)

Jeremy Wilson
OR502-740
(T.O.D. OR710-758)

Lot 80
Lot 57

Charmine K. Retherford
OR496-945,
(T.O.D. OR738-262)

Jeffrey Drue Schultz & Kerrie Pollet
OR664-638

Lot 81
Lot 56

Jeremey & Alisha Ward
OR714-552

Haylee Sprouse & Peter J. Vournazos

Bowers-Rokeith 4th
Lots 68-114
Plat Cab. 2, Pg. 165, 166
SEE NOTES IN PROBLEMS FOLDER

OR29-649
9.86 Ac.
(CT)

Bowers-Rokeith 3rd
Lots 54-68, (Lot 67 Vacated)
Plat Cab. 2, Pg. 121, 122

Frac. Lot 10 Pt.
040001650000

Clark Truax, Sr.
OR381-470

Donald L. & Bonnie R. Thompson
OR551-880
(T.O.D. OR630-643)

Annette M. Pratt
OR570-681
(L.E. Rex O'Dell)

Christopher B. & Angela L. Goss
OR480-382
(T.O.D. OR541-265)

Gregory & Tammy Howe
OR358-330

John Jr. & Monica

OR330-742
2.82 Ac.
(CT)

ELIZABETH

HOBART AVE.

MARLA AVE.

Ryan W.C. & Amber N. Lutz
OR660-668

0.066 Ac. (CT)
From Lot 9 Pt.
040001650100

Mark H. & Brianna M. W. Johnson
OR706-902

Stephen & Barbara Malone
OR366-612
(T.O.D. OR531-28)

Timothy & Christina Coleman
OR442-817

Teresa L. Vecchiarelli
OR636-575,
OR521-212
(T.O.D. OR640-742)

Brady & Bailey Walsh
OR732-620

Ronald L. Sr. & Linda L. Mash
OR643-195

Verneda Sajewski
(T.O.D. OR443-441)
OR410-171

Brian & Angela Robertson
OR475-151

Bruce Dixon, Deborah Burdett, Jeffrey Dixon, David Dixon
OR490-174
(Paul & Marcelyn Dixon, L.E.
OR496-902)

Jason & Elizabeth Fields
OR576-693

.555 Ac.
OR29-558

Reserve C
040026050320

OR29-558
(CT)

rma Smith
147-92,
125-83
1.00 Ac.

01640000

Frac. Lot 9 Pt.
040001650100

149.43'
150.88'
1.09'

eith Enterprises, Inc

2.09 Ac. (Calc.)*
OR18-743 (CT)

rac. Lot 8 & 9 Pts.
40001650100

197.53'

SCALE 1"=50'

LOGAN CITY 72

Corporation Limit
Falls Twp. Sec. 01
Green Twp. Sec. 35
0.686 Ac. (Calc.)
Road R/W, Sec. 01
Outside City of Logan
ST.RT. 93
B.J. & Scott
King, Trustees
OR375-677
Tot. 15.5186 Ac.
040032580000
13.0522 Ac.
Frac. 2 Pt.
0.791 Ac. (Calc.)
Road R/W, Sec. 01
Outside City of Logan
4830 Northwest Parkway, LLC
OR561-918*
Tot. 22.7868 Ac.
040032590000
1.7804 Ac.
Corporation Limit
Tara Linton
OR626-801
Tot. 0.2946 Ac.
(in & out of City)
040032620000
22.4076 Ac.
0.237 Ac. (Calc.)
Road R/W, Sec. 01
Outside City of Logan
0.15 Ac. (Calc.)
0.1446 Ac. (CT)
0.065 Ac. (Calc.)
Road R/W, Sec. 01
Outside City of Logan
0.013 Ac. (Calc.)
Road R/W, Sec. 01
Outside City of Logan
0.166 Ac. (Calc.)
Road R/W, Sec. 01
Outside City of Logan
Jeremias, Inc
OR741-7
2.7084 Ac.
040032610000
0.3792 Ac.
Ohio Power, Co.
Tot. 0.467 Ac.
040032600000
106-427
0.034 Ac.
040032600000
91-517
0.276 Ac.
040032580100
OR668-234
0.157 Ac. (CT)
SUTTON RD.
TR-533
TR-530
Falls Twp. Trustees
OR46-705
2.227 Ac.
040032636000
Hocking Co. Comm.
OR47-79
2.104 Ac.
040032646000
0.226 Ac. (Calc.)
Road R/W, Sec. 01
Outside City of Logan
25.865 Ac.
Frac. 1 Pt.
Corporation Limit
Green Twp. Sec. 36
Green Twp. Sec. 35
13.4949 Ac.
Frac. 1 Pt.
.9106 Ac.
Phoenix Logan
Industrial Investors LLC
OR716-46
Tot. 60.9043 Ac.
040032650000
1.088 Ac. (Calc.)
Road R/W, Sec. 01 & 12
Outside City of Logan
2.3978 Ac.
Sec. 01
Sec. 12
SECTION 12
0.166 Ac. (Calc.)
Road R/W, Sec. 12
Outside City of Logan
0.011 Ac. (Calc.)
Road R/W, Sec. 12
Outside City of Logan
040032660000
David Lanning, John
Lanning & Sarah Tucker
OR581-473
4.17 Ac. (Calc.)
18.236 Ac.
NE Pt.
040032670000
Joseph & Grace Joy Lee
Walton
OR698-480
6.5431 Ac.
NE Pt.
040032680000
Corporation Limit
Hocking Metropolitan Housing Authority
OR301-290
Tot. 13.60 Ac.
(Logan City & Sec. 12)
6.200 Ac. (CT)
2.000 Ac.
Frac. 23 Pt.
040031636100
11.340 Ac.
Reserve "A"
(Common Area)
OR741-893
3.030 Ac.
(CT)
Kathleen Mary Thatcher
Tot. 5.163 Ac
OR741-893
1.276 Ac.
Claude O. Bartley
Integrated Services for Behavioral Health, Inc.
Brian & Amy Tootle
Pizza Baker, Inc.
Glacier Mountain Bottle Water, Inc.
Bradley Saunders
Bradley W. Saunders Rentals, Ltd.
Jangle 5, LLC
Cathy L. Sheets
Linda S. Yates
THIRD AVE.
SECOND AVE.
FIRST AVE.
RAILROAD
Stimmel Construction LLC
OR676-546
33.1656 Ac.
NE Pt.
040032690100
MELDRIM RD.
John & Priscilla
Meldrim
OR394-673
.8044 Ac. (Deed)
1.838 Ac. (Survey)
040032690000
NEVADA
UTAH
COLORADO
KANSAS
ILLINOIS
INDIANA
NEW YORK AVE.
SCALE 1"=150'
LOGAN CITY 73