1986–87 HOCKING COUNTY HIGHWAY MAP

County Engineer
WILLIAM R. SHAW

County Commissioners
CARL RISCH · ROBERT DAUBENMIER · LOUIS TAULBEE

Property of Hocking County Engineer's Office — NOT FOR RESALE



OFFICE OF HOCKING COUNTY ENGINEER
HOCKING COUNTY COURT HOUSE
Corner of Market St. and Main St.
Phone 614-385-8545

Latitude . . . . 39° 31′ 24″ North
Longitude . . . . 82° 24′ 31″ West
Elevation . . . . 741 Feet

COUNTY STATISTICS

County Organized	March 1,1818
Population (1980)	24,304
Area	421 sq. miles
Highest Elevation	1,225 feet
State Roads	164.81 miles
County Roads	213.45 miles
Township Roads	416.86 miles
TOTAL ROADS	795.12 miles

POPULATION DISTRIBUTION

Laurelville	591
Logan City	6,557
Murray City	579
TOTAL CITY	7,727
Benton Township	724
Falls Township	10,984
Good Hope Township	1,337
Green Township	2,077
Laurel Township	931
Marion Township	1,643
Perry Township	1,978
Salt Creek Township	961
Starr Township	1,244
Ward Township	1,706
Washington Township	719
TOTAL COUNTY	24,304

CITY

Logan H-18

VILLAGES

Laurelville M-2,M-3
Murray City I-29

VILLAGES AND COMMUNITIES

Buena Vista	H-5
Candy Town	J-26
Carbon Hill	J-26
Enterprise	G-14
Gibisonville	K-10
Gore	E-23
Haydenville	K-22
Ilesboro	N-16
Longstreth	J-27
Maysville	G-22
New Mt. Pleasant	Q-16
Oreville	E-24
Pt. Pleasant	N-13
Rockbridge	F-12
South Bloomingville	P-9
South Perry	K-6
Union Furnace	L-20,M-20

STATE PARKS AND POINTS OF INTEREST

1. Old Man's Cave — Cedar Grove
2. Park Ranger Station
3. Campgrounds Office
4. Old Man's Cave Lodge
5. Rose Lake
6. Cedar Falls
7. Cedar Falls Picnic Area
8. Ash Cave
9. Ash Cave Tower
10. Conkles Hollow
11. Spruce Run Bridle Trail
12. Forestry Headquarters
13. Horseman's Camp
14. Rock House
15. Cantwell Cliffs
16. Natural Rock Bridge
17. Lake Logan
18. Lake Logan Beach
19. Lake Logan Boat Docks
20. Canal Locks
21. Sand Run Lake

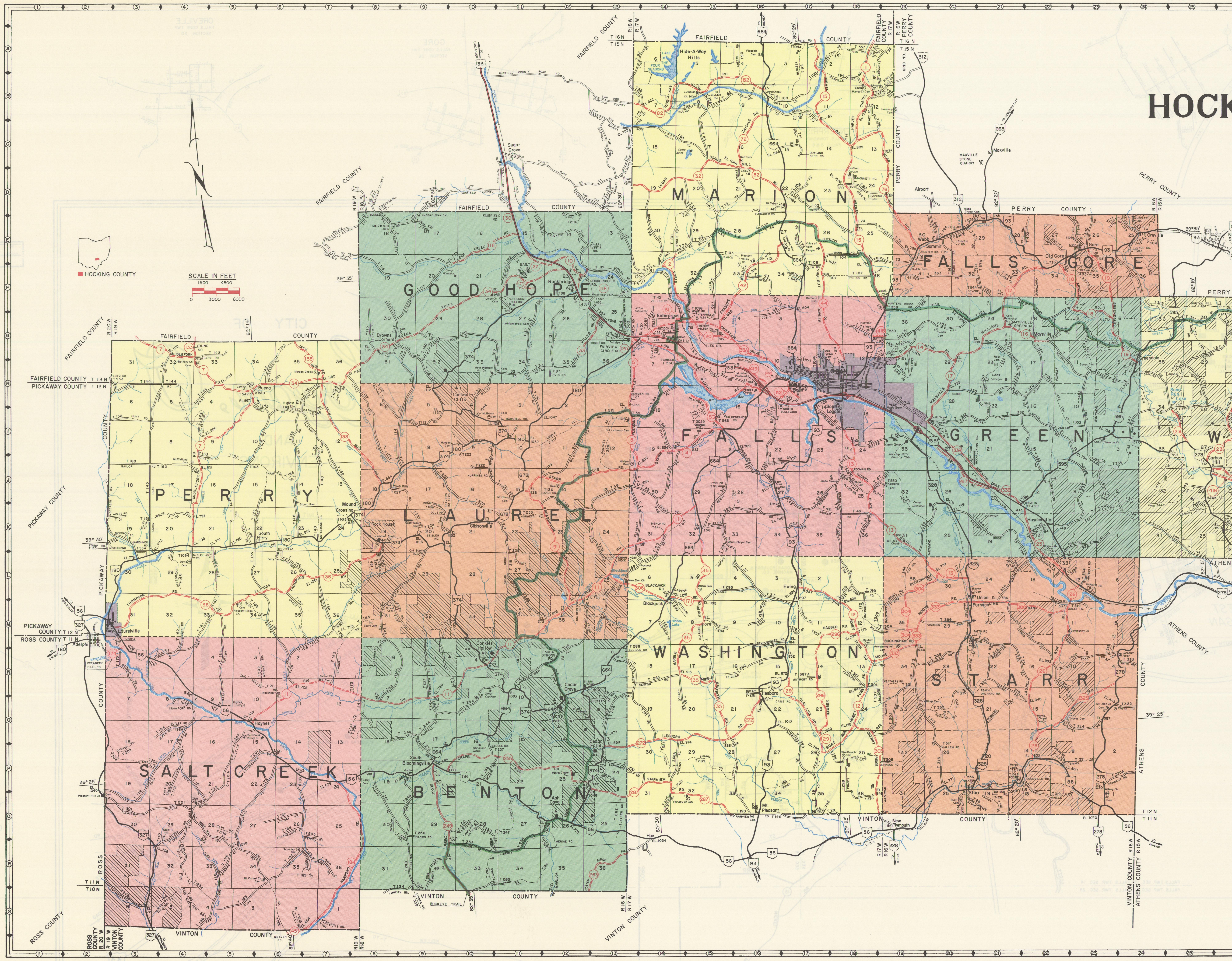

HIGHWAY MAP OF HOCKING COUNTY OHIO 1986

COUNTY ENGINEER
WILLIAM R. SHAW
COUNTY COMMISSIONERS
CARL RISCH
ROBERT DAUBENMIER
LOUIS TAULBEE

COUNTY SEAT-CITY OF LOGAN

COUNTY HIGHWAYS

ROAD NO.	ROAD NAME	LOCATION
1	HARVEY CHAPEL	A-18, B-18
2	VORIS	F-14
3	LAKE LOGAN	G-14, H-16
4	STARR ROUTE	I-15, J-11
5	PLEASANT VALLEY	I-13, H-13
7	MIDDLEFORK	K-4, H-5
9	KREASHBAUM	L-12, J-11
10	ROCKBRIDGE A	F-12
11	BIG PINE	O-6, N-10, L-13
12	GOAT RUN-HONEY FORK	L-17, O-17
13	NICKEL PLATE	I-18, L-20
14	CLAY BANK	G-18, G-20
15	BREMEN	F-18, A-17
16	MAYSVILLE-GREENDALE	G-22, G-21
17	MAYSVILLE-WILLIAMS	I-20, F-22
18	ARNOLD	F-23, E-22
19	GORE-GREENDALE	E-23, H-24
20	ILES	G-15
22	JOBS-NEW PITTSBURG	H-27, J-29
23	SAND RUN	G-26, J-25
24	CARBON HILL-BUCHTEL	J-25, L-28
25	HAYDENVILLE	K-22, L-23
26	LAUREL RUN	P-22, L-23
27	BAILY	E-11, E-12
28	DAWLEY	I-25
29	CLAY LICK	N-17, O-18
30	FAIRFIELD	E-11
31	ENTERPRISE-ILES	G-15
32	LOGAN HORNS MILL	D-13, D-16
33	MILLER	G-12, F-13
33A	CHIEFTAIN DRIVE	G-15, H-17
33B	HOCKING DRIVE	I-20, J-22
34	BUENA VISTA	F-12, H-5
35	HARBLE-GRIFFITH	K-15, O-15
36	THOMPSON	K-8, M-2
42	FRASURE-HELBER	E-16, G-15
44	WALNUT-DOWLER	E-17, H-18
45	WEAVER	S-6
52	OLD McARTHUR	H-16
53	BLOSSER	I-15
72	ZWICKLE	C-16, B-16
76	BEAR RUN	C-18, E-19
82	HIDE-A-WAY HILLS	B-16, B-13
85	ANTHONY	G-14
86	JAMES	G-14
116	CLEAR CREEK	E-10, E-11
118	ROCKBRIDGE B	F-12
125	FAIRVIEW CIRCLE	G-13
133	YOUNG	G-4
138	JACK RUN	G-6, J-8
171	SAVING HOLLOW	L-15, L-14
174	CREAMERY HILL	N-3
184	NARROWS	S-7, P-7
249	GOOSE CREEK	Q-9, P-9
255	CHAPEL RIDGE	P-12, P-9
263	POTTER RIDGE	R-13
272	ILESBORO	N-16
287	FAIRVIEW	P-14, P-13
296	RAUBER	O-17, M-18
300	LIME BANK	M-22, M-20
303	CHERRY RIDGE	O-18, Q-18
304	BUCKINGHAM	M-19
306	BLACKJACK	L-14, L-13
325	SANNER	O-23, N-23
333	MOORE	M-20, N-18
407	SUMMIT DR. SOUTH LOGAN	I-18
407A	NORTHWEST " "	I-18
407B	WILSON AVE. " "	I-18
408	BAIRD ST. " "	I-18
415	SUTTON	G-19
416	HAWK ST.	J-25
417	WELL	J-20, J-21
419	FREEMAN	H-16
419A	PRIMMER	H-16
1057	HOMER ST. WEST LOGAN	H-17
1058	ADAMS AVE. " "	H-17
1059	HANSEL AVE. " "	H-17
1061	DENVER AVE. " "	H-17
1064	CHARLES ST. " "	H-17
1066	TRIMMER ST. " "	H-17
1085	PARKWAY DR. " "	H-17
1137	ROCKVIEW	F-11

LEGEND

U.S. HIGHWAY (4 LANE)
U.S. HIGHWAY (2 LANE)
STATE HIGHWAY
COUNTY HIGHWAY
TOWNSHIP ROAD (MAINTAINED)
TOWNSHIP ROAD (NOT MAINTAINED)
RAILROAD
RIVER
CREEK (LARGE / SMALL)
COUNTY BOUNDARY
TOWNSHIP BOUNDARY
INCORPORATED CITY BOUNDARY
SECTION LINE
STATE FOREST
NATIONAL FOREST (WAYNE)
STATE PARK
LOOKOUT TOWER (FEDERAL)
LOOKOUT TOWER (STATE)
CAMP
BUCKEYE TRAIL
TOWN
INDIAN MOUND
CHURCH
CEMETERY
SCHOOL
POINTS OF INTEREST



BASIC GRID FOR RURAL HOUSE NUMBERING

MAP PREPARED BY Jim Eckels
REVISED 1976 BY Ralph E. Griffith
REVISED 1980 BY Audie L. Wykle
REVISED 1986 BY Audie L. Wykle
Frank A. Nelson

U. S. HIGHWAY

NAME	LOCATION
U.S. 33	L-22, F-12

STATE HIGHWAYS

NAME	LOCATION
S.R. 56	P-22, N-3
S.R. 78	L-29, I-29
S.R. 93	Q-16, E-23
S.R. 180	H-12, L-3
S.R. 216	G-28
S.R. 278	P-23, I-24
S.R. 312	D-20
S.R. 327	Q-3
S.R. 328	P-20, J-20
S.R. 374	P-12, G-10
S.R. 595	J-22, F-25
S.R. 664	P-9, A-16
S.R. 668	D-21
S.R. 678	K-11

STREETS, ROADS AND HIGHWAYS IN HOCKING COUNTY

NAME	LOCATION	NUMBER
Adams Ave.	H-17	C-1058
Allen	P-20	T-317
Alley-Candy Town	J-26	T-1000, T-1021, T-1022
Alley-Carbon Hill	J-26	T-583 to T-586, T-588, T-591 to T-599, T-1005, T-1009, T-1012
Alley-Dicken		Logan
Alley-Enterprise	G-14	T-507, T-515 to T-517, T-1127
Alley-Gibisonville	K-10	T-1119, T-1121, T-1122
Alley-Gore	E-23	T-519, T-520, T-525, T-528 T-529, T-537, T-1019, T-1099, T-1104
Alley-Harloo	H-18	T-461 to T-465
Alley-Haydenville	K-22	T-1043 to T-1056, T-1078 to T-1080, T-1082, T-1089 to T-1093
Alley-Ilesboro	O-16	T-472 to T-475, T-477, T-478
Alley-Longstreth	J-27	T-1003, T-1014, T-1016
Alley-Maysville	G-22	T-456, T-458
Alley-Mt. Pleasant	Q-16	T-466 to T-471
Alley-Oreville	E-24	T-569 to T-573, T-575 to T-578, T-1100, T-1102, T-1103
Alley-Point Pleasant	P-16	T-481 to T-486
Alley-Ricketts	H-17	T-439, to T-477, T-449
Alley-Rockbridge	F-12	T-1034, T-1036, T-1037, T-1039 T-1040, T-1042
Alley-South Bloomingville	P-9	T-488, T-490 to T-494, T-1086
Alley-Spring Hill	H-17	T-450, T-451, T-454, T-455 T-1060, T-1062, T-1063, T-1065 T-1083
Alley-Union Furnace	M-20	T-1023 to T-1025, T-1027, T-1067
Amerine	R-10	T-265
Anderson	O-18	T-207
Angle	K-17	T-69
Angle Avenue		Logan
Ansel	B-17	T-100
Anthony Drive	G-14	C-85
Anthony	N-17	T-387A
Antioch	G-14	T-58
Apple-Max	G-13	T-566
Arledge	S-4	T-194
Armstrong	K-2	T-154
Arnold	F-23	C-18
Arlington Avenue		Logan
Bailey	F-11	C-27
Bailor	J-3, J-4	T-160
Baird Street	I-18	C-408
Baird Street		Logan
Baker	M-6	T-157
Barker Lane	J-19	T-550
Barker	J-17	T-46
Barringer	N-8	T-173
Barton	N-14	T-285
Bateman	N-23	T-338
Bauer	E-15	T-102
Beach Camp	B-17	T-79
Bear Run	C-18	C-76
Beavers	K-9	T-223
Beitner	G-8	T-115
Bellia	R-4	T-193A
Belva Court		Logan
Benson	E-9	T-127
Bensonhaver	M-16	T-293
Berry	J-15	T-50
Betty Avenue		Logan
Bickel	L-19	T-309
Big Cola	I-9	T-114
Big Pine	N-7, N-10, L-13	C-11
Bigham	H-8, I-9	T-112
Bishop	K-14	T-64
Black	O-4	T-196
Blackburn	E-19	T-74
Blackhawk Avenue	M-2, M-3	Laurelville
Blackjack	L-14	C-306
Blind Road	P-13	T-273
Blosser	I-15, B-17	C-53, T-92
Blue Creek	Q-6	T-183
Blum	G-14	T-561
Bobo	H-21	T-364
Boch	C-17	T-81
Bogg	M-6	T-169
Bookman	K-29	T-1002
Bowen Street		Logan
Bowers Court		Logan
Bowland	B-19	T-522
Bowland-Derr	D-17	T-80
Boyer	N-15	T-291
Brady	F-26	T-511
Bremen	E-18, B-17	C-15
Brian	P-22	T-323
Broad Street	I-29	Murray City
Broad Street-South Perry	K-5	T-1033
Brooker	G-29	T-280
Brown	Q-9, Q-10	T-250
Buchtel St.	I-29	Murray City
Buckeye Coal	H-26	T-376
Buckingham	M-19	C-304
Buena Villa	F-11	T-1111
Buena Vista	F-10, H-6	C-34
Buffalo	N-3	T-175
Bunker Hill	E-9	T-126
Burch	K-22	T-334
Burcham	J-17, J-18	T-45
Burgoon	R-10	T-253
Burns	H-4	T-146
Burton Hill	G-26, H-26	T-22
Bushby	R-7	T-500
Butler	O-4	T-196A
Butternut	J-27	T-341
C.I.C. Drive		Logan
C.L. Poston	K-27	T-387
Calico Ridge	K-18, L-18	T-38
California	M-4	T-162
California Avenue		Logan
Campbell	L-23	T-534
Cane	N-16	T-311
Cantwell Cliff	F-8, G-9	T-113
Carbon Hill-Buchtel	J-26, K-28	C-24
Carbon Hill-Cemetery Rd.	J-26	T-1087
Carnes	R-9	T-539
Carroll	I-6	T-149
Cemetery	E-8	T-125
Cemetery Street		Logan
Cemetery Street	I-29	Murray City
Center Street	I-29	Murray City
Central Avenue	H-17	C-1051
Central Street		Logan
Chambers	G-5	T-143
Chapel Ridge	P-11	C-255
Charles Street	H-17	C-1064
Cheeseman	K-27	T-279
Cherry Alley	I-29	Murray City
Cherry Ridge	P-19	C-303
Cherry Crest Drive	H-15	T-1143
Chestnut Grove	R-9	T-248
Chieftain Drive	G-15, G-16	C-33A
Chilcote	P-9	T-274
Church Alley	K-10	T-1114
Church Street		Logan
Clapper Hollow	J-7	T-139
Clay Bank	G-19	C-14
Clay Hill	G-20	T-353
Clay Lick	Q-17, O-17	C-29, T-29
Clear Creek	E-10, F-8	C-116, T-116
Cleveland Street	M-2, M-3	Laurelville
Coakley	E-20	T-367
Coal	G-27	T-339
Coble	G-16	T-65
Coe	J-24	T-374
Coe Hollow-Fruitdale	K-22	T-345
Cohagan	H-23	T-348
Coldbranch	P-6	T-201A
Collet	S-6	T-203
Collison	L-14	T-60
Colorado Ave.		Logan
Company	K-23	T-336
Conkle	M-15	T-294
Connaut	P-23	T-320A
Conrad	Q-5	T-176
Cook	J-13	T-49
Coonville	P-22	T-319
Corning Street	I-29	Murray City
Cotterman	O-13	T-246
Cox	L-19	T-344
Coxe Street	I-29	Murray City
Crawford	O-4	T-197
Crawford-Starner	G-13	T-504
Cream Ridge	L-11	T-219
Creamery Hill	N-3	C-174
Cross Street		Logan
Cruise	Q-21	T-316
Culbertson	M-12	T-241
Culp	N-12	T-251
Culver Street		Logan
Cupp	O-9	T-245
Curtis	Q-4	T-70
Cushing Avenue		Logan
Dalton	G-13	T-503
Danner	P-3	T-205
Danny Drive		Logan
Darl	G-13	T-567
Daubenmire	B-18	T-97
Davis	Q-14	T-200
Davis-Chapel	H-22	T-351
Dawley	I-25, H-24	C-28, T-28
Dawley-New Pittsburg	I-26, I-28	T-347
Deffenbaugh	L-4	T-166
Deible	G-22	T-360
Deihl	P-4	T-181
Dennis	P-10	T-258
Denver	H-17	C-1061
Depot Street		Logan
Devore	F-21	T-1144
Dewey	C-18	T-105
Dexter	P-20	T-556
Donaldson	G-12	T-121
Dorr Run	K-25	T-346
Dunlap	J-9	T-220
Dunn Street	E-23	T-523
Dupler	E-13	T-119
Eagle Drive	H-13	T-1130
Earnhart	P-13	T-270
East Alley	K-5	T-1106
East Buck Run	H-11	T-122
East Fork	R-4	T-188
East Pike Run	S-4	T-189
East Sam's Creek	P-3	T-179
East Street	K-5	T-1031
East Street		Logan
Edgehill Drive		Logan
Election	P-5	T-397
Elick	I-14	T-66
Ellinger	F-15	T-39
Ellis	H-3	T-144
Ellison	H-13	T-286
Elm Street		Logan
Engle	E-14	T-101
Enterprise-Iles	G-15	C-31
Essex	M-16	T-198
Eulalia Avenue		Logan
Evans	H-14	T-560
Evelyn Street	H-17	T-10
Extine	L-11	T-229
Fairfield	E-11	C-30
Fairhaven Drive	H-15	T-1141
Fairview Cemetery	I-13	T-1097
Fairview Circle	G-13	C-125
Fairview	P-14, Q-16	C-287, T-195
Faith	M-20	T-1131
Falls Street		Logan
Fast	K-5	T-168
Featherolf	Q-6	T-186
Feathers	N-18	T-301
Fifth Street	J-26	T-1010
First Street-Carbon Hill	J-26	T-582
First Avenue-Harloo	H-18	T-460
Florence Avenue		Logan
Ford	N-16	T-192
Fountain Street		Logan
Fourth Street-Carbon Hill	J-26	T-1008
Fourth Street		Logan
Fox	P-21	T-1028
Franklin Street	M-2	Laurelville
Frantz	P-18	T-298
Frasure-Helber	F-16	C-42, T-40A
Freeman	H-16	C-419
Friesner Avenue		Logan
Furnace Street		Logan
Front Street		Logan
Front Street-Carbon Hill	J-26	T-1004
Gallagher Avenue		Logan
Garfield Street-Ricketts	H-17	T-432
Garfield Street	I-29	Murray City
Garfield Street	M-2, M-3	Laurelville
Gatewood Alley		Logan
Geiger	F-21	T-363
German Alley	I-29	Murray City
Gilead	G-14	T-1138
Glenwood Drive		Logan
Goat Run-Honey Fork	M-18, O-18	C-12
Goose Creek	Q-9	C-249
Goose Run	K-29	T-558A
Gordon	M-10	T-235
Gore Cemetery	E-23	T-1095
Gore Church	E-23	T-386
Gore-Greendale	F-23	C-19
Grogan Avenue		Logan
Goss	B-14	T-68
Grange Hall	I-15	T-2029
Greasy Ridge	K-21	T-354
Griffith	M-15, N-15	T-8
Grin Hollow	N-6	T-211
Grossman	M-14	T-555
Groves	A-18	T-557
Grummak	G-29	T-527
Guess	H-23	T-348B
Hack Street	I-29	Murray City
Hagan	H-19	T-552
Hancock Street	M-2, M-3	Laurelville
Hansel Avenue	H-17	C-1059
Happy Hollow	N-5	T-164
Harble	O-15	T-35
Harble-Griffith	M-14, L-15	C-35
Harris	J-26	T-510
Harrison Street	M-2, M-3	Laurelville
Harsh	J-17	T-55
Hart	Q-5	T-538
Hartshell	M-18	T-172
Hartsough	L-6	T-156
Harvey Chapel	A-18, B-18	C-1
Hawk Street	J-26	C-16
Haydenville	K-22	C-25
Heigle	M-13	T-167
Heimbarger	H-6	T-142
Helber	F-15	T-40
Henie	J-19	T-67
Henrietta Avenue		Logan
Henry Street	I-29	Murray City
Herick Street	H-17	T-438
Hickory Street		Logan
Hide-A-Way Hills	B-15	C-82
High Alley	K-5	T-1029
High Point	H-7	T-120A
High Street-Gibisonville	K-10	T-1117
High Street-Carbon Hill	J-26	T-590
High Street	I-29	Murray City
High Street		Logan
Highland Drive		Logan
Highland Park	G-14	T-1088
Hildebrandt	I-15	T-563
Hines	A-17	T-504A
Hocking Avenue		Logan
Hocking Drive	I-20	C-33B
Hock-Hocking	J-20	T-410
Hockman	M-11	T-238
Hogan	G-27	T-375
Home-Enterprise	G-15	T-1098
Homer Avenue		Logan
Homer Street	H-17	C-1057
Hood	E-23	T-377
Hoodlet	I-29	T-284
Hoskins	P-14	T-266A
Howard	L-22	T-543
Howdyshell	E-23	T-381
Huffines	J-10	T-222
Huggins	L-17	T-297
Hummel	C-19	T-513A
Hunt	I-3	T-150
Hunter	E-19	T-391
Hunter Street		Logan
Hunters Woods	F-19	T-358
Huston	F-17	T-545
Iles	G-15	C-20
Ilesboro	O-15	C-272
Illinois Avenue		Logan
Inboden	F-19	T-73
Indiana Avenue		Logan
Iron Street		Logan
Jack Run	I-7	C-138
Jackson Street-Ricketts	H-17	T-436
Jackson Street-Rockbridge	F-12	T-1041
Jacobs	H-25	T-371
Jake Tom	H-22	T-352
James Drive	G-14	C-86
James	G-25	T-318
James Street		Logan
Jane Street	F-12	T-88
Jay Bob	P-21	T-532
Jefferson Street	H-17	T-433
Jennison Avenue		Logan
Job Street	I-29	Murray City
Jobs-New Pittsburg	G-26	C-22, T-22
Johnson	P-19	T-305
Johnson Hill	K-25	T-387C
Jones	N-23	T-343
Joppa	G-14	T-1139
Julie	I-23	T-355
Kalklosch	N-13	T-271
Kansas Avenue		Logan
Karnes	L-23	T-531
Karshner Avenue	H-17	T-1084
Karshner	L-3	T-554
Keifel	N-8	T-243
Keister	L-9	T-231
Keller	I-19	T-70
Kelly	L-21	T-535
Kennedy	Q-7	T-505
Keota	E-24	T-378
Kerlin Avenue		Logan
Kern	N-22	T-331
Keynes Drive		Logan
Klump	B-15	T-84
Knox	L-18	T-310
Krafter	J-4	T-163
Kreashbaum	K-12	C-9
Krinn-Unger-Keck	L-13, N-12	T-59
Kunkler	D-17	T-106
Lake Logan	G-14, H-16	C-3
Lanning	K-29	T-213
Larimer	E-17	T-78
Lauderback	L-28	T-340
Laurel Street	M-2, M-3	Laurelville
Laurel Run	N-22	C-26
Leater	F-12	T-114A
Lehman	E-20	T-390
Lemon	G-21	T-506
Liberty Hill	R-11	T-254
Lime Bank	M-21	C-300
Lincoln Avenue		Logan
Lindsay	Q-6	T-187
Linton	I-20, H-19	T-31, Logan
Little	E-24	T-404
Little Cola	I-8	T-137
Little Pine	M-7	T-159
Lively	Q-4	T-177
Lockheed		Logan
Locust Street	I-29	Murray City
Logan Avenue	M-2, M-3	Laurelville
Logan Horn's Mill	C-15, D-17	C-32, T-32
Long Run	J-5	T-147
Long Street	I-29	Murray City
Loomis	N-22	T-326
Loop	K-26	T-387B
Lost Run	G-25	T-392
Louise Avenue		Logan
Lowery	S-9	T-234
Lynn Drive	J-15	T-62
Lutz	H-3	T-553
McCall	K-29	T-558
McClelland	L-4	T-1094
McDaniel	Q-23	T-324
McKinley Street	H-17	T-434
McNichols	S-7	T-191
Mae Street		Logan
Madison Street	H-17	T-437
Main Street	I-29	Murray City
Main Street-Oreville	E-24	T-1101
Main Street-Buena Vista	H-5	T-542
Main Street-Carbon Hill	J-26	T-1011
Main Street-Gore	E-23	T-533
Main Street	M-2, M-3	Laurelville
Main Street		Logan
Mann	E-18	T-104
Maple Street	M-2, M-3	Laurelville
Maple Street		Logan
Market Street	K-10	T-1116
Market Street		Logan
Marla Avenue		Logan
Marshall Road	I-11	T-240
Mathias	Q-8	T-226
Maxville	B-18	T-94
Mays	K-16	T-71
Maysville-Greendale	G-22, H-22	C-16, T-16
Maysville-Williams	H-20, F-21	C-17
Meada	N-21	T-315
Meadow Top	H-15	T-1142
Meldrim	H-18	T-135
Michelle Street		Logan
Middlefork	J-4, H-5	C-7
Midland Place		Logan
Mill Street-Rockbridge	F-12	T-1038
Mill Street-S. Bloomingville	P-9	T-487
Miller	H-11, H-10	C-33, T-33
Miller Place		Logan
Mineral Avenue	J-26	T-589
Missouri Avenue		Logan
Moccasin	K-3	T-2
Motherwell Avenue		Logan
Mohican Avenue		Logan
Mohler	J-22	T-359
Monday-Jobs	J-27	T-278
Monkey Hollow	K-25	T-268
Monnett	D-18	T-96
Monroe Street	H-17	T-435
Moore	N-19, M-20	C-333
Morris	K-15	T-394
Mound Street		Logan
Mount Olive	J-10	T-221
Mowery-Lehman	G-21	T-356
Mulberry Street		Logan
Mundy	F-11	T-1136
Murphy	H-14	T-54
Narrows	S-7	C-184
Neal	G-28	T-402
Nevada Avenue		Logan
New Pittsburg	H-27	T-1081
Newman	H-13	T-77
New York Avenue		Logan
Nickle Plate	J-18, L-20	C-13
Nihiser	O-13	T-276
Nixon	L-16	T-37
North Alley	K-5	T-1032
North Street		Logan
North Street	K-5	T-1030
Northwest	I-18	C-407A
Norwood Avenue		Logan
Notestone	I-7, K-7	T-140
Nunamaker	F-20	T-366
Nutter-Boring	E-22	T-385
Oak Street		Logan
Oakland		Logan
Ogg Street	O-16	T-476
Ogle	K-9	T-547
Old Dump	L-27	T-369A
Old McArthur	I-16, H-17	C-52, T-52A
Oliver	J-18	T-47A
O'Neal	Q-20	T-314
Opossum Hollow	F-11	T-129
Orbiston	K-29	T-1001
Orchard-Alley	I-29	Murray City
Orchard Street-Gore	E-23	T-536
Orchard Street		Logan
Ott Road	E-8	T-111
Ovid Road	H-12	T-87
Panther	I-13	T-398
Parkway Drive	H-17	C-1085, T-1085
Patton	M-22	T-337
Pattor	M-14	T-509
Payne	F-24	T-382
Paxton	L-15	C-171
Peach Alley	K-10	T-1115
Peach Orchard	N-21	T-320
Persimon	G-22	T-455
Phelps	K-15	T-56
Pike Street	M-2, M-3	Laurelville
Pleasant	P-16	T-480
Pleasant Ridge	Q-4	T-201
Pleasant Valley	I-13, J-13, K-13	C-5, T-5
Point	P-16	T-479
Pole Ridge	R-5	T-182
Poling	F-18	T-107
Poplar Street		Logan
Potter Ridge	R-13	C-263
Pottery Street		Logan
Preston	J-9	T-546
Price	F-21	T-365
Primmer	H-16	C-419A
Proctor	E-23	T-1129
Prospect Street	J-26	T-1006
Purcell	O-10	T-244
Purdum	J-23	T-349
R.K. Miller	B-15	T-396
Railroad Street	I-29	Murray City
Railroad Avenue		Logan
Ratford	A-18	T-521
Rauber	N-17	C-296
Red	L-22	T-336A
Reed	F-16	T-43
Reynolds	F-27	T-373
Roads	J-14	T-48
Riff Avenue		Logan
Riggs	P-17	T-195
Risch	G-13	T-124
Rising Street	E-23	T-1020
Rittgers	C-19	T-99
River Street	H-17	T-13
Roby	H-21	T-357
Rock Alley	M-2, M-3	Laurelville
Rock Street	E-23	T-526
Rockbridge A	F-12	C-10
Rockbridge B	F-12	C-118
Rock Stull	C-15	T-83
Rockview	F-11	C-1137
Rocky Fork	K-12	T-232
Rodman	J-18	T-508
Roley	E-14	T-98
Roosevelt	G-19	T-544
Ruth Avenue		Logan
Salem	G-29	T-21
Sam Carr	L-5	T-152
Sam's Creek	O-4	T-178
Sanborn	I-29	T-512
Sand Run	I-26, H-26	C-23
Sand Run-New Straitsville	G-26	T-393
Sandbourne	J-27	T-277
Sandy Lane	L-28	T-1110
Sanner	O-23	C-325
Sauer Kraut	J-16	T-51
Saunders	B-18	T-95
Schmeltzer	A-17	T-91
School House	E-23	T-1128
Schrader	D-16	T-412
Scotts Creek	I-17	T-61
Scout	I-22	T-350
Second Avenue-Harloo	H-18	T-1133
Second Street-Carbon Hill	J-26	T-1013
Second Street		Logan
Second St.-Union Furnace	L-20, M-20	T-1026
Shaal	P-15	T-289
Shaw	F-17	T-108
Sheets	A-16	T-90
Sheridan Street	M-2, M-3	Laurelville
Sherman Street	M-2, M-3	Laurelville
Shields	H-25	T-559
Short Road	H-19	Logan
Short Street		Logan
Shriner Street	M-2, M-3	Laurelville
Shull	I-16	T-1120
Simms	P-23	T-321
Sixth Street	J-25	T-587
Skinner	K-19	T-41
Slatzer	Q-13	T-262
Slip	E-23	T-380
Sloan	P-8	T-206
Smart	K-29	T-212
Smead		Logan
Smith	N-24	T-332
Smith-Chapel	I-20	T-362
Smock	P-14	T-287
Snake Hollow	K-26	T-369
Snowden Street	I-29	Murray City
South Alley-South Perry	K-6	T-1108
South Boulevard	H-17	T-541
Sowers	M-7	T-165
Spencer Hollow	H-28	T-389
Spook Alley	K-22	T-1132
Spring Hill Dr.	H-17	T-1112
Spring Hill Place		Logan
Spring Street	E-24	T-574
Spring Street		Logan
St. Clair	E-20	T-548
Stage	E-13	T-47
Stagecoach	H-15	T-57
Starner	F-9	T-117
Starr Route	I-15, J-12	C-4
State Forest	L-8	T-230
Steele	O-10	T-257
Sterling	P-17	T-290
Stewart	P-3	T-204
Stiverson	D-8	T-52
Stout	I-23	T-348A
Strait	M-17	T-518
Strawn	L-15	T-295
Strong	N-12	T-506A
Strous Lane	M-3	Laurelville
Stuart	F-13	T-1135
Stump	J-6	T-148
Sudlow	N-21	T-210
Sudlow-Lee	M-20, O-20, P-20	T-330
Sullivan	E-12	T-296
Summit Drive	I-18	C-407
Sunday Creek	J-28	T-225
Sutton	G-19	C-415, T-530
Swamp	E-23	T-377A
Swick	E-15	T-103
Tar-Hollow	S-3	T-202
Terrace Drive		Logan
Thad Hall	M-4	T-161
Third Avenue-Harloo	H-18	T-1134
Third Street-Carbon Hill	J-26	T-1007
Third Street		Logan
Thomas	Q-8	T-261
Thompson	L-7, L-4	C-36
Tick Ridge	N-19	T-313
Till	G-18	T-63
Tinker Street	I-29	Murray City
Titan	G-13	T-568
Toad Run	J-8	T-227
Todd	N-23	T-400
Toke	G-12	T-565
Tolliver	H-19	T-411
Trimmer Street	H-17	C-1066
Trowbridge	O-19	T-302
Troxel-Buckeye	E-12	T-118
True	G-19	T-551
Tucker	E-24	T-383
Turner	R-11	T-247
Uckor	J-12	T-136
Unger	N-11, L-13	T-59A
Unkle	I-12	T-217
Union	I-4	T-145
Union Furnace-Starr	Q-20	T-25
Utah Avenue		Logan
Valley Dale Drive		Logan
Valley View Drive		Logan
Vanatta	E-20	T-388
Vandergriff	R-7	T-185
VanSickle Street	I-29	Murray City
Vermont Avenue	H-18, H-19	T-1075A
Vickers	M-20	T-399
Victory Drive	N-3	T-562
Victory Drive West	N-3	T-562A
View Avenue		Logan
Vine Street		Logan
Virgin Alley	K-10	T-1118
Virginia Valley	F-12	T-564
Voris	F-14, D-14	C-2, T-2A
Wagner	K-6, L-6, M-6	T-155
Wahl	E-22	T-403
Walhonding Avenue		Logan
Walker	G-14	T-1125
Walnut Drive		Logan
Walnut Street	M-2, M-3	Laurelville
Walnut Street		Logan
Walnut-Dowler	E-15, G-17	C-44, T-44
Wandling	L-21	T-335
Ward Street	I-29	Murray City
Warner Avenue		Logan
Washburn	N-20	T-308
Washington Street		Logan
Washington St.-Rockbridge	F-12	T-1035
Washington Avenue-Ricketts	H-17	T-1140
Water Street	M-2, M-3	Laurelville
Water St.-So. Bloomingville	P-9	T-489
Weaver	S-6	C-45
Webb	E-21	T-379
Webster	N-9	T-237
Weed	P-18	T-209
Weis	I-18	T-11
Weis Street		Logan
Weldy Avenue		Logan
Well	J-20	C-417
West Alley-South Perry	K-5	T-1107
West Angle Avenue		Logan
West Buck Run	G-9	T-120
West Grogan Avenue		Logan
West Jennison Avenue		Logan
West Street		Logan
West Street-Ricketts	H-17	T-1096
Wharton	K-29	T-283
Wheeler	E-24	T-1105
White	O-24	T-322
Wild Cat	I-12	T-215
Williams	F-21	T-549
Wilson Street	I-18	C-407C, Logan
Wolet	M-23	T-514
Wolfe	K-3, K-4	T-151
Woltz	G-9	T-123
Wood Street		Logan
Woodard	O-21	T-401
Woodgeer	R-12	T-239
Woods Alley	K-21	T-1113
Wright	N-6	T-502
Wyandot Drive		Logan
Wyandotte Avenue		Logan
Wynkoop	M-7	T-158
York	K-29	T-219A
Young	G-4	C-133
Zanesville Avenue		Logan
Zeigler	N-16	T-292
Zeisler	K-9	T-224
Zeller	F-14	T-42
Zwickle	C-16, P-16	C-72, T-72

2 WORKING DAYS BEFORE YOU DIG
CALL TOLL FREE 800-362-2764
OHIO UTILITIES PROTECTION SERVICE