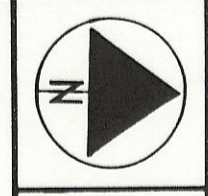
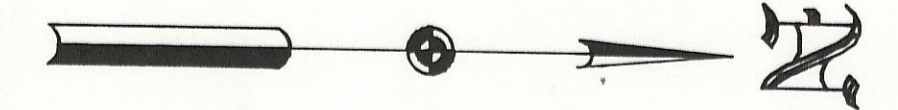


HOCKING COUNTY, OHIO
WARD TOWNSHIP
SECTION 26, T-13N R-15W
FRACTIONAL LOTS 5,6,8,9



20
40
HORIZONTAL
SCALE IN FEET

FEDERAL PROJECT NO. 0
STP

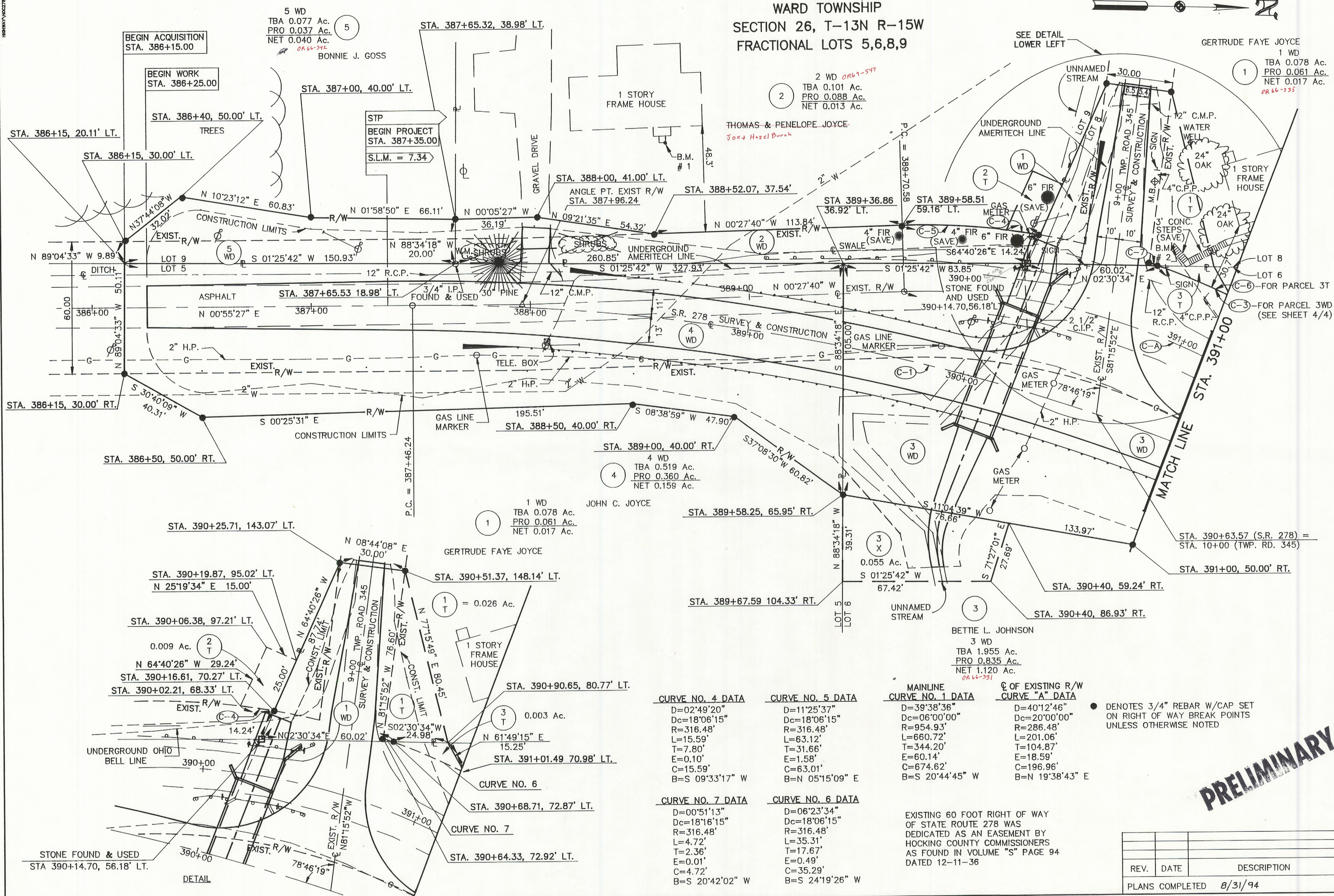
STATE PROJECT NO.
109300

RIGHT OF WAY PLAN
STA. 386+00 TO STA. 391+00

HOC-278-7.34

3 / 4

39
40



PRELIMINARY

REV.	DATE	DESCRIPTION

PLANS COMPLETED 8/31/94