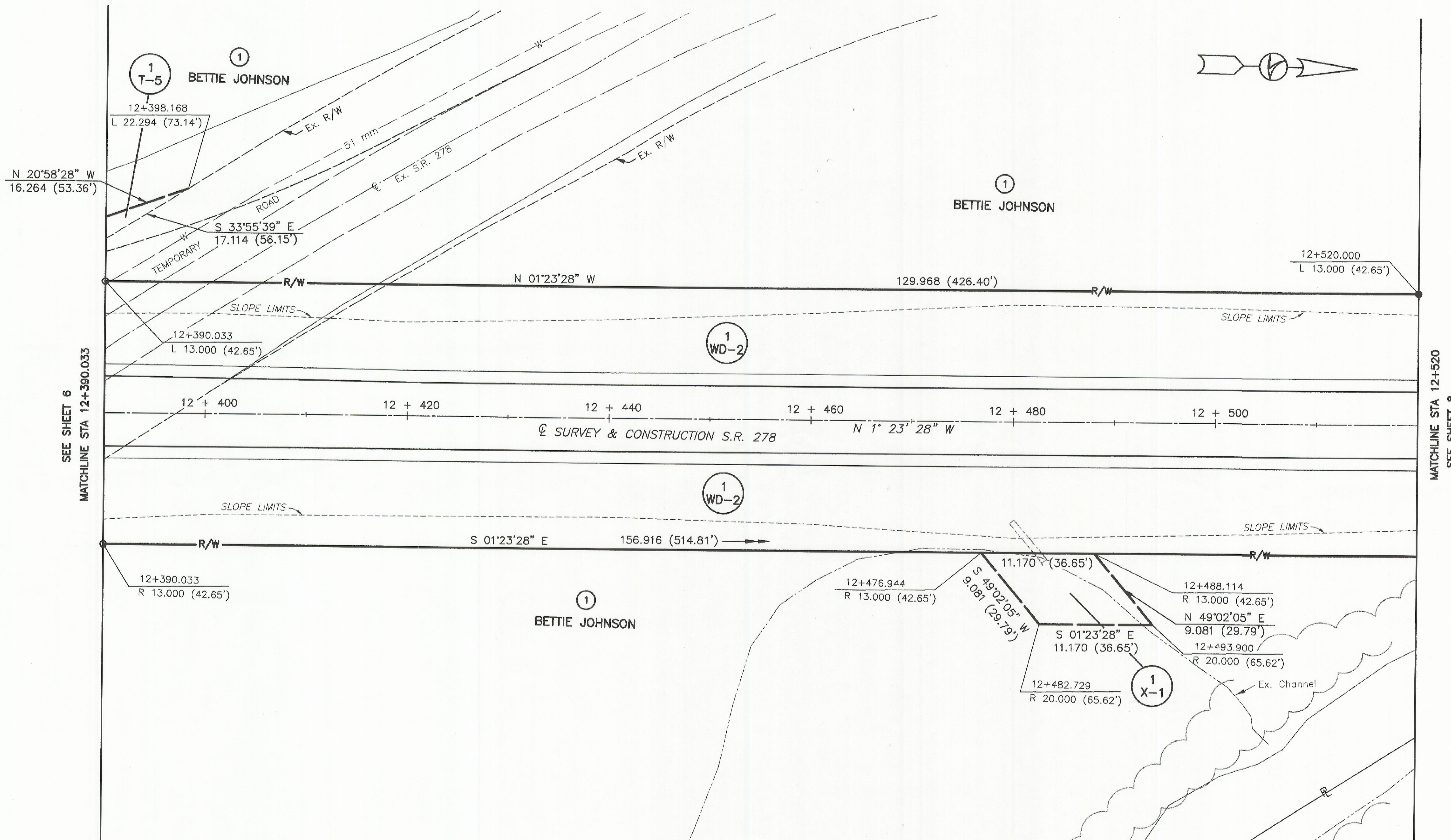
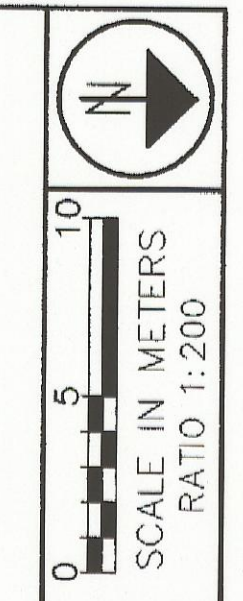



HOC-278-12.041 (7.48)
 HOCKING COUNTY, WARD TOWNSHIP
 SECTION 26, T. 13 N., R. 15 W., CONGRESS LANDS
 CARBON HILL



SEE SHEET 6
 MATCHLINE STA 12+390.033

MATCHLINE STA 12+520
 SEE SHEET 8

PID No. 8713

RIGHT OF WAY PLAN SHEET
 12+390.033 TO 12+520.000

HOC-278-12.041(7.48)

NOTE: THE EXISTING RIGHT OF WAY WIDTH AND LOCATION WERE DETERMINED BY OHIO DEPARTMENT OF TRANSPORTATION DISTRICT 10.

BASIS OF BEARINGS IS N 40° 34' 04" E AS SHOWN ON THE CENTERLINE SURVEY PLAT FOR HOC-278-7.34 SIGNED AUGUST 31, 1994 PREPARED FOR THE OHIO DEPARTMENT OF TRANSPORTATION.

- DENOTES A REFERENCE MONUMENT AS SHOWN ON STANDARD CONSTRUCTION DRAWING MC-1 (REV. 6-13-69) OF THE OHIO DEPARTMENT OF TRANSPORTATION.
- DENOTES A 19.1 mm (3/4") x 0.75 m (30") IRON PIN TOPPED BY A 38.1 mm (1 1/2") DIAMETER ALUMINUM CAP STAMPED "ODOT R/W" AND THE SURVEYOR'S OHIO REGISTRATION NUMBER AND SURVEYOR'S NAME OR COMPANY NAME.

REV.	DATE	DESCRIPTION	BY

COMPLETION DATE: 4-17-98

7 / 8
 51
 52

MPL
 J:\DWG5\95\953266\ROW\FD04A