

STATE OF OHIO  
 DEPARTMENT OF TRANSPORTATION

HOC-56-8.07

BENTON TOWNSHIP

HOCKING COUNTY

RS - BRS - 823 (12)

1991 SPECIFICATIONS

The standards specifications of the state of Ohio, Department of Transportation, including changes and supplemental specifications listed in the proposal shall govern this improvement.

I hereby approve these plans and declare that the making of this improvement will not require the closing to traffic of the highway and that provisions for the maintenance and safety of traffic will be as set forth in the plans and estimates.

Approved: John D. Dowler  
 Date: 5/23/91 District Deputy Director of Transportation

Approved: \_\_\_\_\_  
 Date: \_\_\_\_\_ Engineer, Bureau of Bridges and Structural Design

Approved: \_\_\_\_\_  
 Date: \_\_\_\_\_ Chief Engineer, Planning and Design

Approved: \_\_\_\_\_  
 Date: \_\_\_\_\_ Director, Department of Transportation

DEPARTMENT OF TRANSPORTATION  
 FEDERAL HIGHWAY ADMINISTRATION  
 APPROVED  
 DIVISION ADMINISTRATOR \_\_\_\_\_ DATE \_\_\_\_\_

DESIGN DESIGNATION

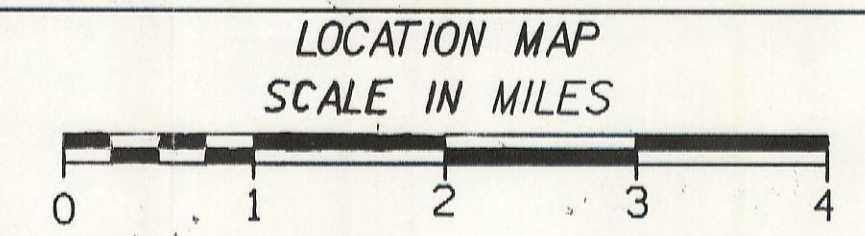
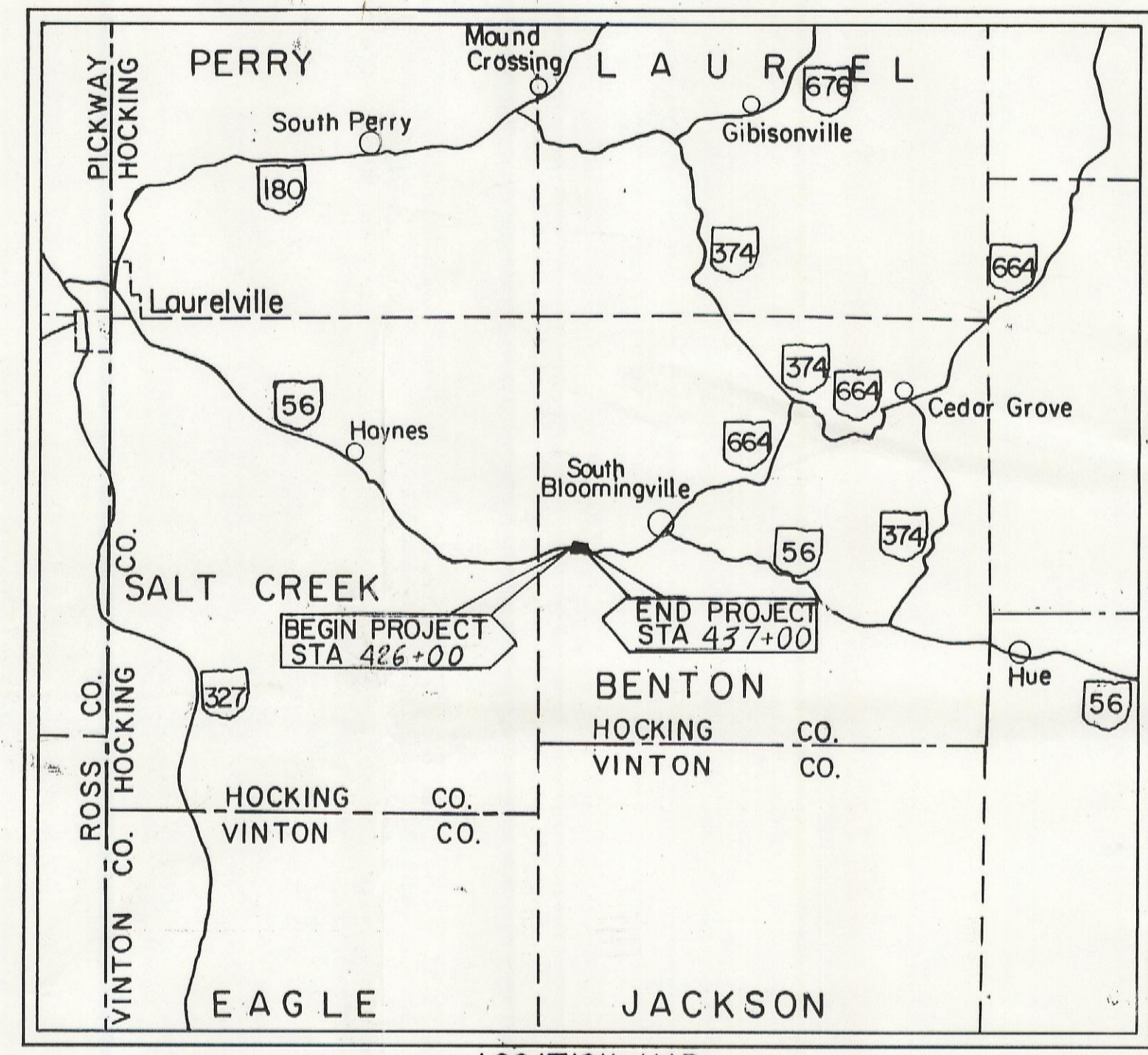
CURRENT ADT (1991) - 1340 VEH  
 DESIGN ADT (2011) - 1880 VEH  
 DHV - 188  
 D - 55%  
 T - 2%  
 DESIGN SPEED - 55 MPH  
 LEGAL SPEED - 55 MPH  
 FUNCTIONAL CLASSIFICATION - COLLECTOR (RURAL)  
 DESIGN EXCEPTION - NONE  
 APPROVAL DATE \_\_\_\_\_

CONVENTIONAL SIGNS

County Line \_\_\_\_\_ Limited Access (only) \_\_\_\_\_ L/A \_\_\_\_\_  
 Township Line \_\_\_\_\_ Right of Way (only) \_\_\_\_\_ RW \_\_\_\_\_  
 Section Line \_\_\_\_\_ Limited Access & Right of Way \_\_\_\_\_ LA & RW \_\_\_\_\_  
 Corporation Line \_\_\_\_\_ Existing Right of Way \_\_\_\_\_  
 Fence Line (existing) \_\_\_\_\_ (proposed) \_\_\_\_\_ Property Line \_\_\_\_\_ (In existing fence) \_\_\_\_\_  
 Center Line \_\_\_\_\_ Railroad \_\_\_\_\_ or \_\_\_\_\_  
 Trees: stumps to be removed, trees to be removed \_\_\_\_\_  
 Utility Poles: Telephone \_\_\_\_\_ Power \_\_\_\_\_ Light \_\_\_\_\_  
 Guardrail (existing) \_\_\_\_\_ (proposed) \_\_\_\_\_

INDEX OF SHEETS

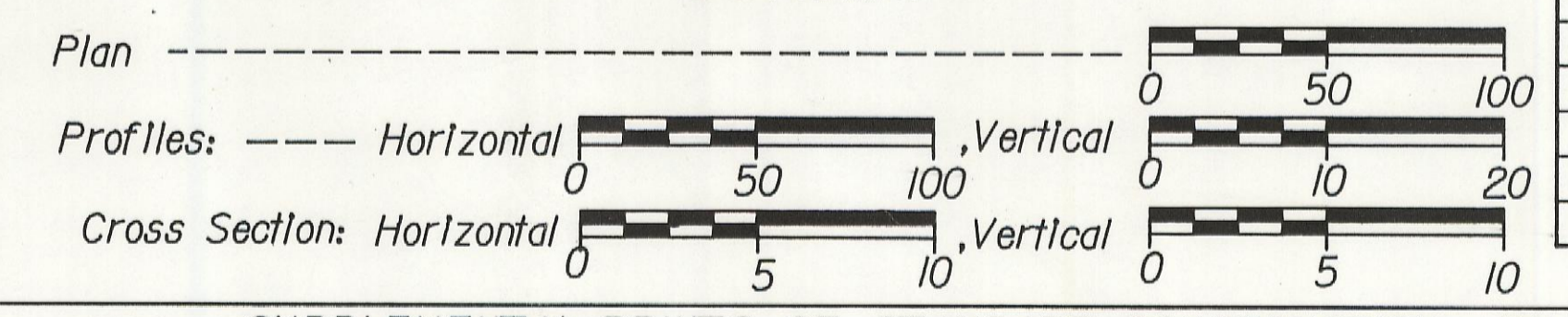
TITLE SHEET \_\_\_\_\_ 1  
 TYPICAL SECTIONS \_\_\_\_\_ 2  
 DRIVE & DRIVE TYPICAL \_\_\_\_\_ 3  
 GENERAL NOTES \_\_\_\_\_ 4-6  
 GENERAL SUMMARY \_\_\_\_\_ 7-8  
 CALCULATIONS \_\_\_\_\_ 9  
 REFERENCE POINTS AND PAVEMENT ELEVATIONS \_\_\_\_\_ 10  
 PLAN AND PROFILE \_\_\_\_\_ 11  
 CROSS SECTIONS \_\_\_\_\_ 12-18  
 CULVERT DETAILS \_\_\_\_\_ 19-20  
 CHANNEL PLAN AND CROSS SECTIONS \_\_\_\_\_ 21-23  
 DRIVES \_\_\_\_\_ 24-27  
 PAVEMENT TIE DETAIL \_\_\_\_\_ 28  
 MAINTAINANCE OF TRAFFIC \_\_\_\_\_ 29  
 DRAINAGE SCHEMATIC \_\_\_\_\_ 30  
 TRAFFIC \_\_\_\_\_ 31  
 RIGHT OF WAY \_\_\_\_\_



Portion to be Improved \_\_\_\_\_  
 State & Federal Routes \_\_\_\_\_

SUPPLEMENTAL SPECIFICATIONS	
802	4-13-90
836	11-12-85
931	6-18-85

SCALES



LINE DATA

	BRS	RS	TOTAL
BEGIN PROJECT	429+00	STA 426+00 TO 429+00	426+00
END PROJECT	431+25	STA 431+25 TO 437+00	437+00
LENGTH OF PROJECT	225 lin ft	875 LIN FT	1100 LIN FT
S.L.M.	0.042 miles	.166 MILES	0.208 MILES
BEGIN WORK	429+00		424+50
END WORK	431+25		438+00
LENGTH OF WORK	225 lin ft	1125 LIN FT	1350 LIN FT
S.L.M.	0.042 miles	0.213 MILES	0.255 MILES

UNDERGROUND UTILITIES  
 TWO WORKING DAYS  
 BEFORE YOU DIG  
 Call... 800-362-2764 (Toll free)  
 OHIO UTILITIES PROTECTION SERVICE  
 NON-MEMBERS  
 MUST BE CALLED DIRECTLY

SUPPLEMENTAL PRINTS OF STANDARD CONSTRUCTION DRAWINGS

	HW-4A	4-1-80		
	HW-4B	4-1-80		
BP-5	10-1-87			
BP-6	10-1-87			
	MC-1	6-13-69		
	MC-4	7-26-76		
GR-1J	5-6-91	MC-11	8-1-78	
GR-2J	5-6-91	TC-41.20	3-26-79	
		TC-42.20	3-26-79	
GR-4J	5-6-91			
GR-4.2	5-6-91	MT-97.10	4-29-88	
		MT-99.10	11-14-86	
GR-1.2	5-6-91	MT-101.60	4-1-90	

Plan Prepared By:  
 OHIO DEPARTMENT OF  
 TRANSPORTATION  
 LOCATION AND DESIGN  
 DISTRICT NO.10

SEAL

Project: \_\_\_\_\_  
 Date of Letting \_\_\_ \_\_, 19\_\_\_, Contract No. \_\_\_\_\_