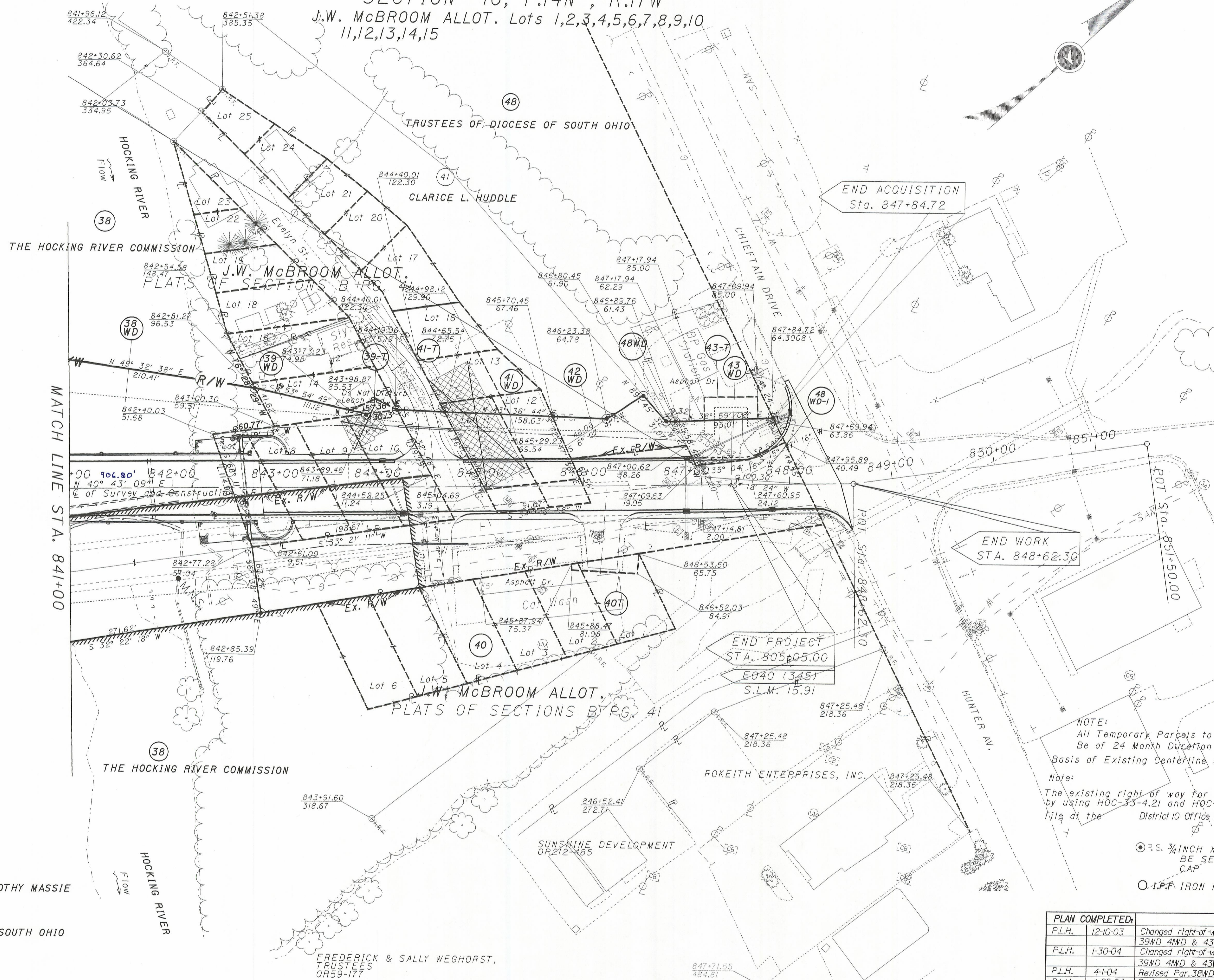


STRUCTURE KEY

- RESIDENTIAL
- COMMERCIAL

HOCKING COUNTY, FALLS TOWNSHIP
CITY OF LOGAN

SECTION 10, T.14N, R.17W
J.W. McBROOM ALLOT. Lots 1,2,3,4,5,6,7,8,9,10
11,12,13,14,15



MATCH LINE STA. 841+00


- (39) LOUISE SIX
- (40) RAYMOND M. MASSIE & DOROTHY MASSIE
- (41) CLARICE L. HUDDLE
- (48) TRUSTEES OF DIOCESE OF SOUTH OHIO


NOTE:
All Temporary Parcels to Be of 24 Month Duration
Basis of Existing Centerline of Right of Way
Note:
The existing right of way for S.R. 664 was determined by using HOC-33-4.21 and HOC-664-15.99 plans file at the District 10 Office in Marietta, Ohio.

- R.S. 3/4 INCH X 30 INCH IRON PIN TO BE SET WITH IDENTIFICATION CAP
- I.P.F. IRON PIN FOUND

PLAN COMPLETED:		11-20-03
P.L.H.	12-10-03	Changed right-of-way on parcel 39WD 4WD & 43WD
P.L.H.	1-30-04	Changed right-of-way on parcel 39WD 4WD & 43WD
P.L.H.	4-1-04	Revised Par. 38WD & 39WD
P.L.H.	4-29-04	Revised Par. 4WD to 48WD
P.L.H.	04-26-04	Added parcel 39T

REV	DATE	DESCRIPTION





SCALE IN FEET

PID NO. **22081**

R/W DESIGNER: P.L.H.
R/W REVIEWER: R.F.R.

RIGHT OF WAY PLAN
STA. 841+00 TO END

HOC-664-15.16

12 / 13

212
217

I:\Project\h06664\p0664r.w.dgn 27-JUL-2004 7:22AM phukill