

BRS-917(1)

CALC BY	_____	HOCKING COUNTY	OHIO
DATE	_____		
CHKD BY	_____	HOC-664-12.88	FHWA REGION 5
DATE	_____		

STATE PROJECT N° 106610

STATE OF OHIO  
DEPARTMENT OF TRANSPORTATION  
HOC-664-12.88  
FALLS TOWNSHIP  
HOCKING COUNTY

R/W ONLY | HOC-664-12.88

ACQUIRING AGENCY:  
STATE OF OHIO

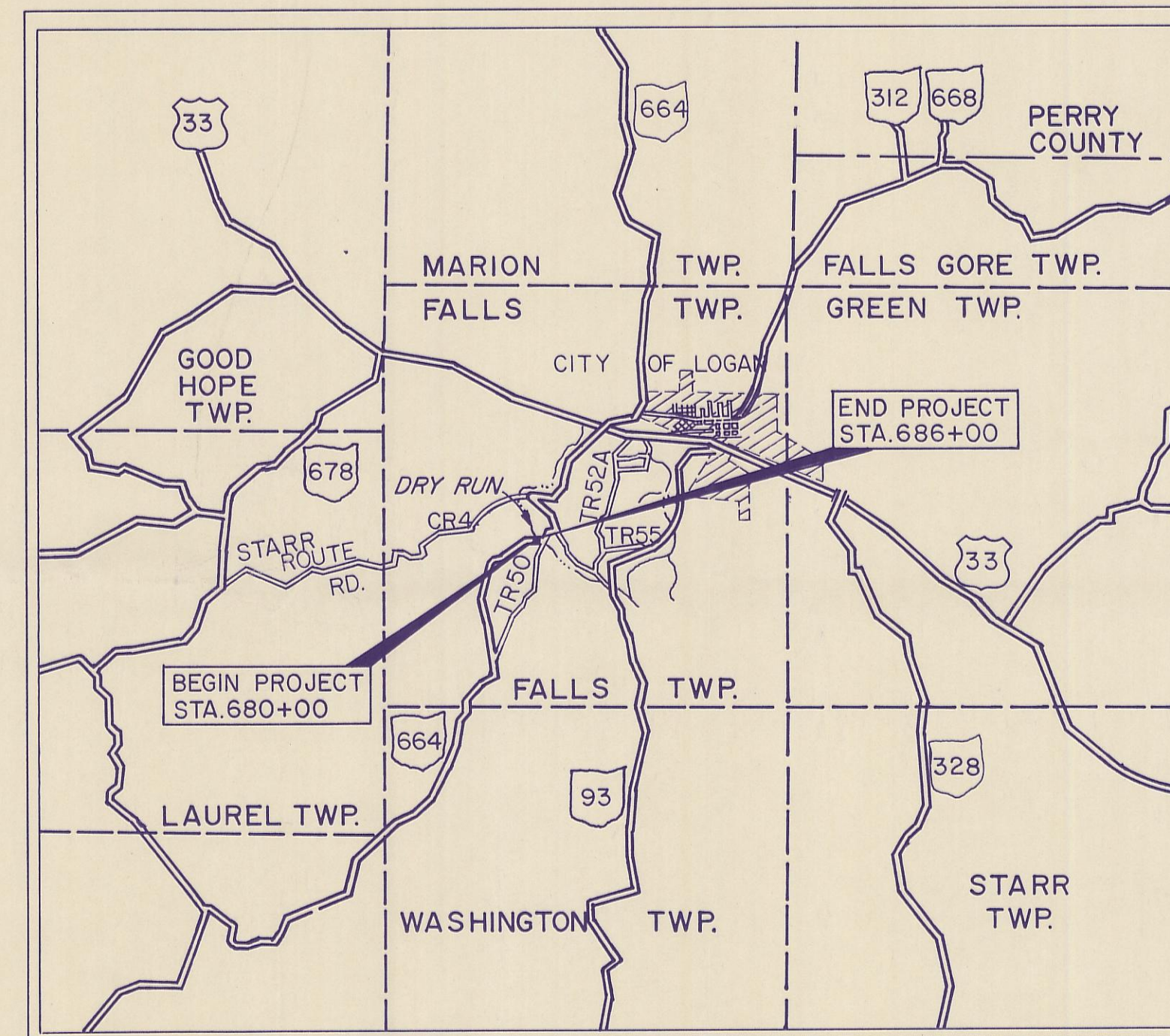
1989 SPECIFICATIONS

CONVENTIONAL SIGNS

County Line _____	Limited Access (only) _____ LA _____
Township Line _____	Right of Way (only) _____ RW _____
Section Line _____	Limited Access & Exist. Right of Way _____ LA & RW _____
Corporation Line _____ or _____	Property Line _____ P _____
Fence Line (exist.) _____ x _____	P (in exist. fence) _____ x P _____
Fence Line (prop.) _____ x _____	Railroad _____ or _____
Center Line _____ 352 _____ 353 _____	Guardrail (exist.) _____ o _____
Trees , Stumps _____ R _____	Guardrail (prop.) _____ . _____
Trees & Stumps (to be removed) _____ X _____	
Utility Poles : Telephone _____ Ø _____	
Power _____ P _____	
Light _____ Q _____	

INDEX OF SHEETS

Title Sheet _____	_____
Property Map & Centerline Survey Plat _____	_____
Right of Way Plan & Summary _____	_____ 2,3



LOCATION MAP  
SCALE IN MILES  
0 1 2 3 4 5 6


Portion To Be Improved \_\_\_\_\_

State & Federal Routes \_\_\_\_\_


Other Roads \_\_\_\_\_

Approved \_\_\_\_\_  
Date \_\_\_\_\_ Director, Department of Transportation

Approved \_\_\_\_\_  
Date \_\_\_\_\_ Assistant Deputy Director, Real Estate



Plan Prepared by:  
MOODY/NOLAN LTD.  
ARCHITECTS ENGINEERS PLANNERS



Project: HOC-664-12.88  
Date of letting \_\_\_\_\_ 19 \_\_\_\_\_, Contract No. \_\_\_\_\_

DEPARTMENT OF TRANSPORTATION  
FEDERAL HIGHWAY ADMINISTRATION

APPROVED:  
DIVISION ADMINISTRATOR \_\_\_\_\_ DATE \_\_\_\_\_