

**REFERENCES:**

County tax maps  
Deeds as noted  
Previous surveys

**BASIS OF BEARINGS:**

Bearings derived from monumentation found on the East line of Fractional Lot 1 as bearing South 0 degrees 38 minutes 38 seconds West and are for the determination of angles only.

I HEREBY CERTIFY THAT THIS PLAT WAS PREPARED FROM AN ACTUAL FIELD SURVEY OF THE PREMISES IN JUNE OF 2000 AND FROM EXISTING PUBLIC RECORDS AND THAT SAID PLAT CORRECTLY SHOWS THE LIMITS OF THE PARCEL TO BE CONVEYED.

THIS CERTIFICATION WAS MADE BY ME ON THIS 29 DAY OF JUNE, 2000.

*George F. Seymour*  
GEORGE F. SEYMOUR  
OHIO PROFESSIONAL SURVEYOR NO. 6044

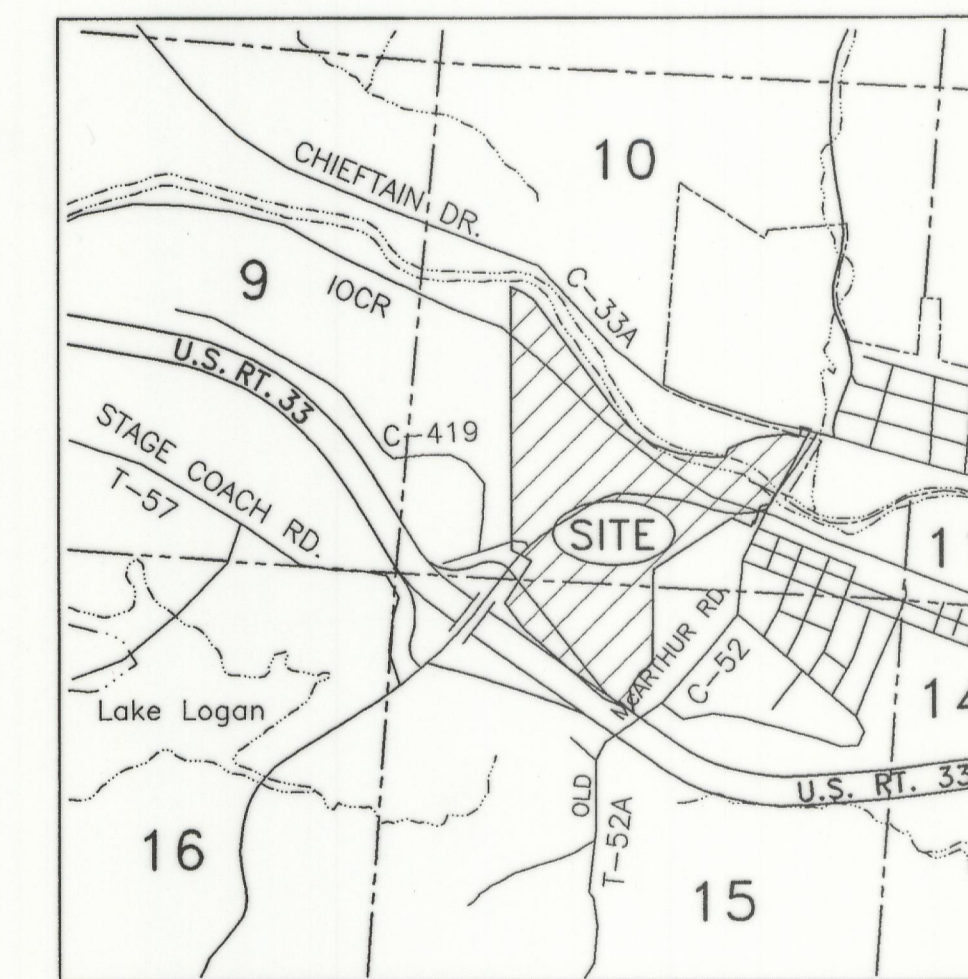
©2000 SEYMOUR & ASSOCIATES

This document is valid only with an original signature by the surveyor.

Approved - Mathematically  
Hocking County Engineer's Office

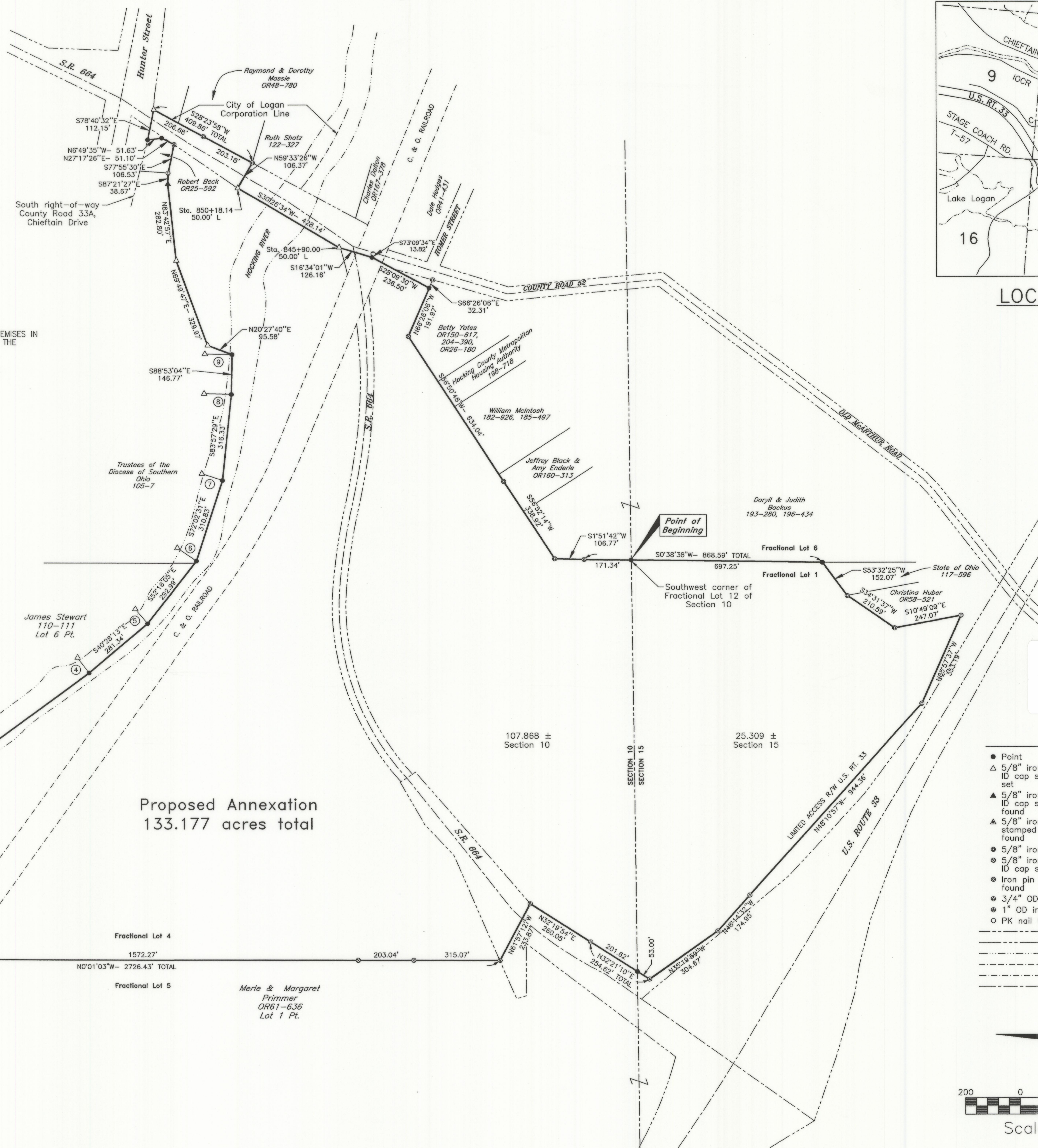
DATE 6-29-00

No.	BEARING	DISTANCE	REFERENCE PINS	NOTES
1	N3°36'55"W	60.00'	SET IN N. BASE OF 16" TWIN TRUNK ELM	
2	N21°12'07"E	50.00'		
3	N31°35'16"E	60.00'		
4	N52°59'43"E	70.00'		
5	N49°30'12"E	70.00'		
6	N34°19'07"E	85.00'	SET IN N. BASE OF 5" TRIPLE TRUNK SYCAMORE	
7	N18°16'08"E	80.00'		
8	N1°49'21"E	100.00'		
9	N1°06'45"E	100.00'		



**LOCATION MAP**

1" = 2000'

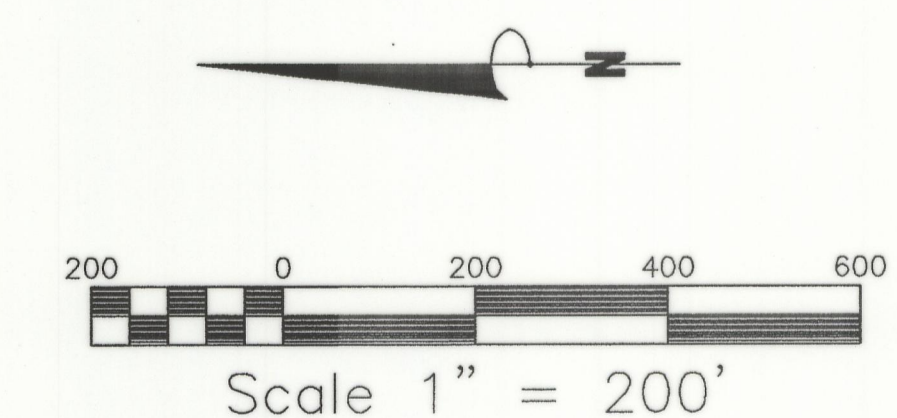


**Proposed Annexation**  
133.177 acres total


200000006643  
Filed for Record in  
HOCKING COUNTY, OHIO  
DONNA R. LEACH  
On 12-20-2000 03:43 pm.  
PLAT 43.20  
OR Book 2 Page 54 - 54

**LEGEND**

- Point
- ▲ 5/8" iron pin with 1-1/4" plastic ID cap stamped SEYMOUR & ASSOC. set
- ▲ 5/8" iron pin with 1-1/4" plastic ID cap stamped SEYMOUR & ASSOC. found
- ▲ 5/8" iron pin with aluminum ID cap stamped SEYMOUR SHAW & ASSOC. found
- 5/8" iron pin found
- 5/8" iron pin with 1-1/4" plastic ID cap stamped LPC 6344 found
- Iron pin with ID cap stamped MPB found
- 3/4" OD iron pipe found
- 1" OD iron pipe found
- PK nail found
- Section line
- - - Road right-of-way line
- - - Hocking River (approximate)
- - - City of Logan Corporation Line
- - - Railroad right-of-way line
- - - Road centerline



PROFESSIONAL LAND SURVEYORS  
**SEYMOUR & ASSOCIATES**  
P.O. Box 624  
830 W. Hunter St.  
Logan, Ohio 43138  
(740) 385-4349



**PLAT OF SURVEY**

Situated in Falls Township, Hocking County, Ohio; being part of Section 10 and part of Fractional Lot 1 of Section 15, T-14-N, R-17-W.

City of Logan Annexation Plat

REVISIONS	DATE	BY	REASON

SHEET 1