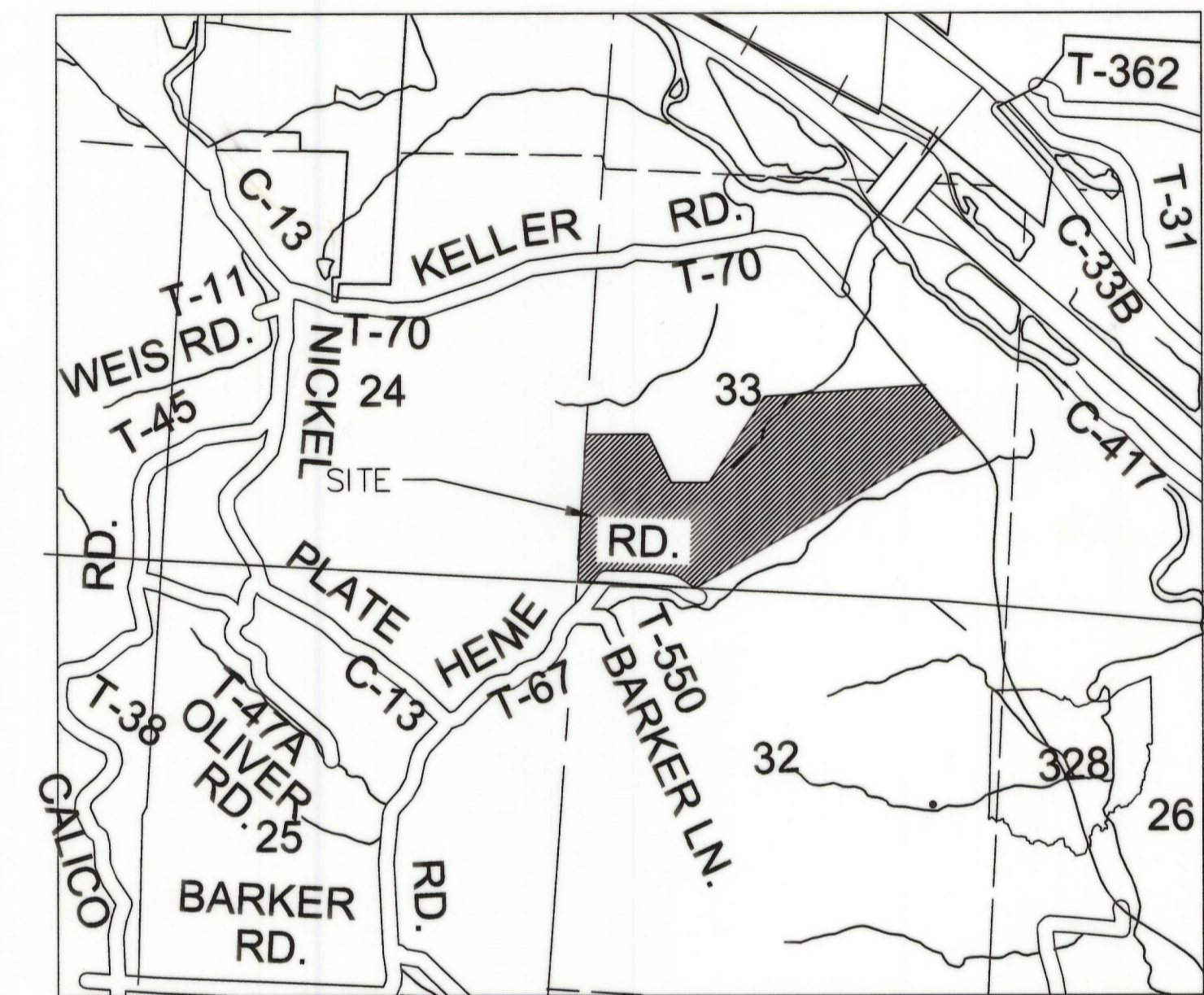


Hocking Hills Golf Club, LTD  
 OR105-538  
 Lots 3,4, & 6 Pts.  
 122.35 Ac.

Total Lot Area = 16.9698 Ac.  
 Total Road Area = 1.7858 Ac.  
 Total reserve Area = 0.34 Ac.  
 Total Subdivision Area = 19.0956 Ac.

Proposed Road Length = 1296 Lin. Ft.

Water Service to be Supplied By Le-Ax  
 Water District.  
 Septic Systems Per Lot to be Installed  
 As Directed by County Health Dept.



VICINITY MAP

1" = 2000'

Sec. 33 Green Township, T-13N, R-16W  
 Hocking County, Ohio

LEGEND

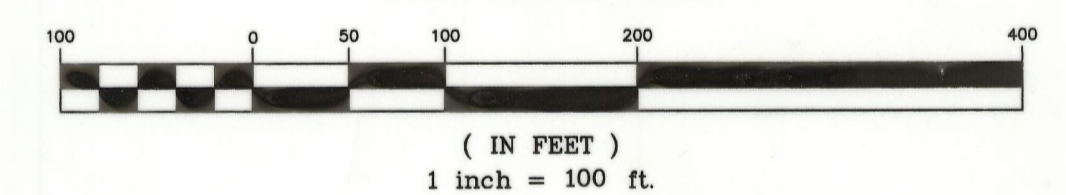
- = 5/8" x 30" PIN(s) IN 6" DIAMETER CONCRETE
- = 5/8" x 30" IRON PIN w/ ID CAP, FOUND OR SET AS SHOWN

Basis of Bearings

Cited bearings are based on the bearing system of the 2-5 Acre tract described in Vol. 210 Pg. 424 making the south line of Green Twp. Sec. 33 as N89°59'55"W.



GRAPHIC SCALE



SURVEYOR'S STATEMENT

I hereby certify that an actual survey was made under my supervision of the premises shown hereon the \_\_\_ day of \_\_\_, 1999, and that this plat is a correct representation of the premises as determined by said survey and that all monuments shown hereon will be set upon completion of the site work and their locations are correctly shown. I further certify that there are no encroachments either way across any boundary line of the premises except as shown hereon. The bearings shown on the attached plat were based on the South line of Section 33 as bearing N 89 degrees 59' 55" W and are for the determination of angles only.

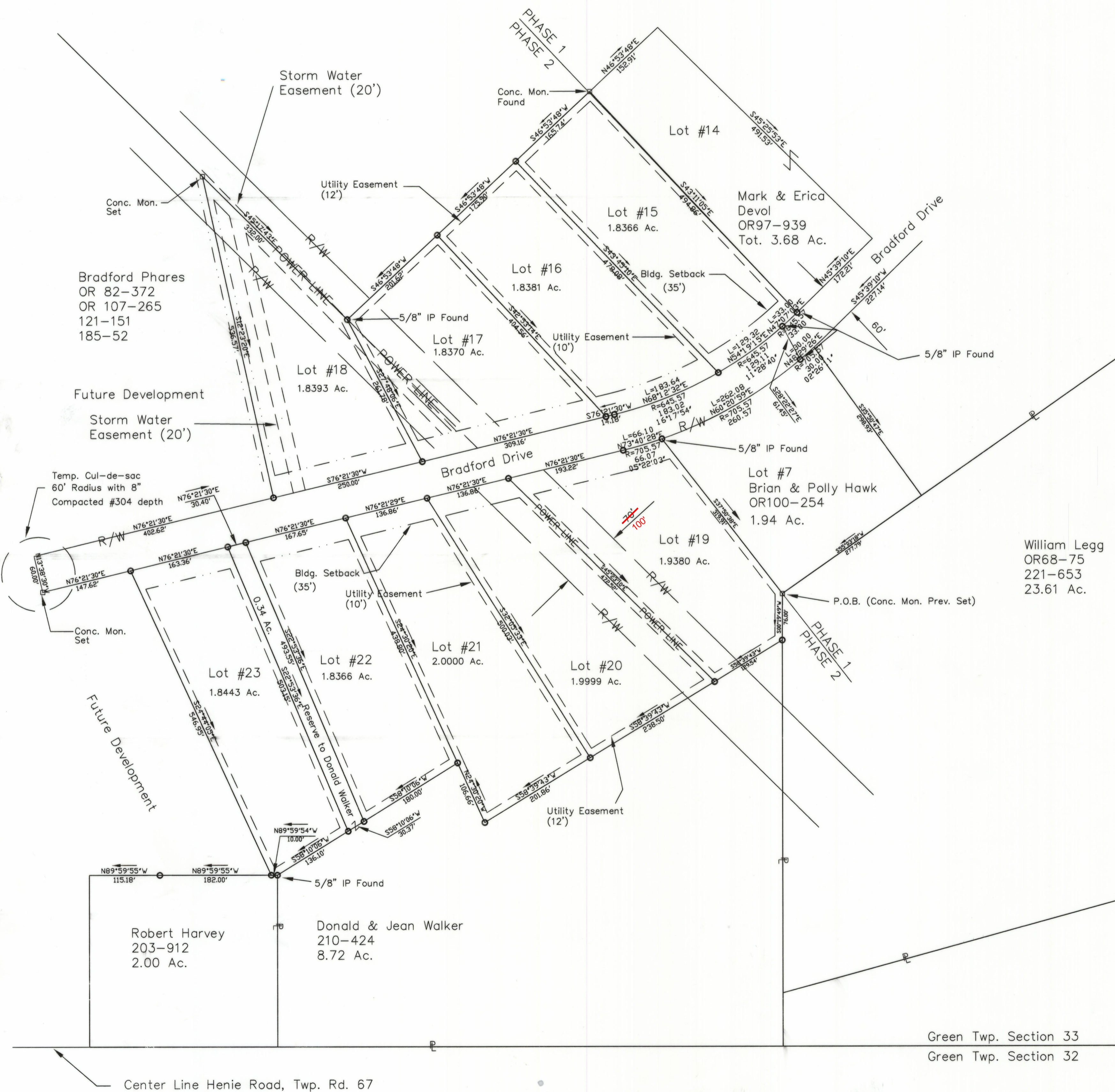
*Michael P. Berry*  
 Michael P. Berry, P.S. #6803

Green Twp. Section 33  
 Green Twp. Section 32

GEORGE A. MARA ENGINEERING, Inc.  
 CONSULTING ENGINEERS  
 LOGAN, OHIO

**BRAD-MER ACRES PHASE II**  
 Developer: Brad Phares  
 Green Twp. Sec. 33, T 13, R 16, Hocking County, Ohio  
 Final Plat

CONTRACT	JOB NO. AS-407
DRAWN BY: PWM	SCALE: H: 1"=100' V: 1"=10'
CHECKED BY: RAB	DATE: 12/6/98
APPROVED BY: GAM	SHEET 1 OF 2



Center Line Henie Road, Twp. Rd. 67