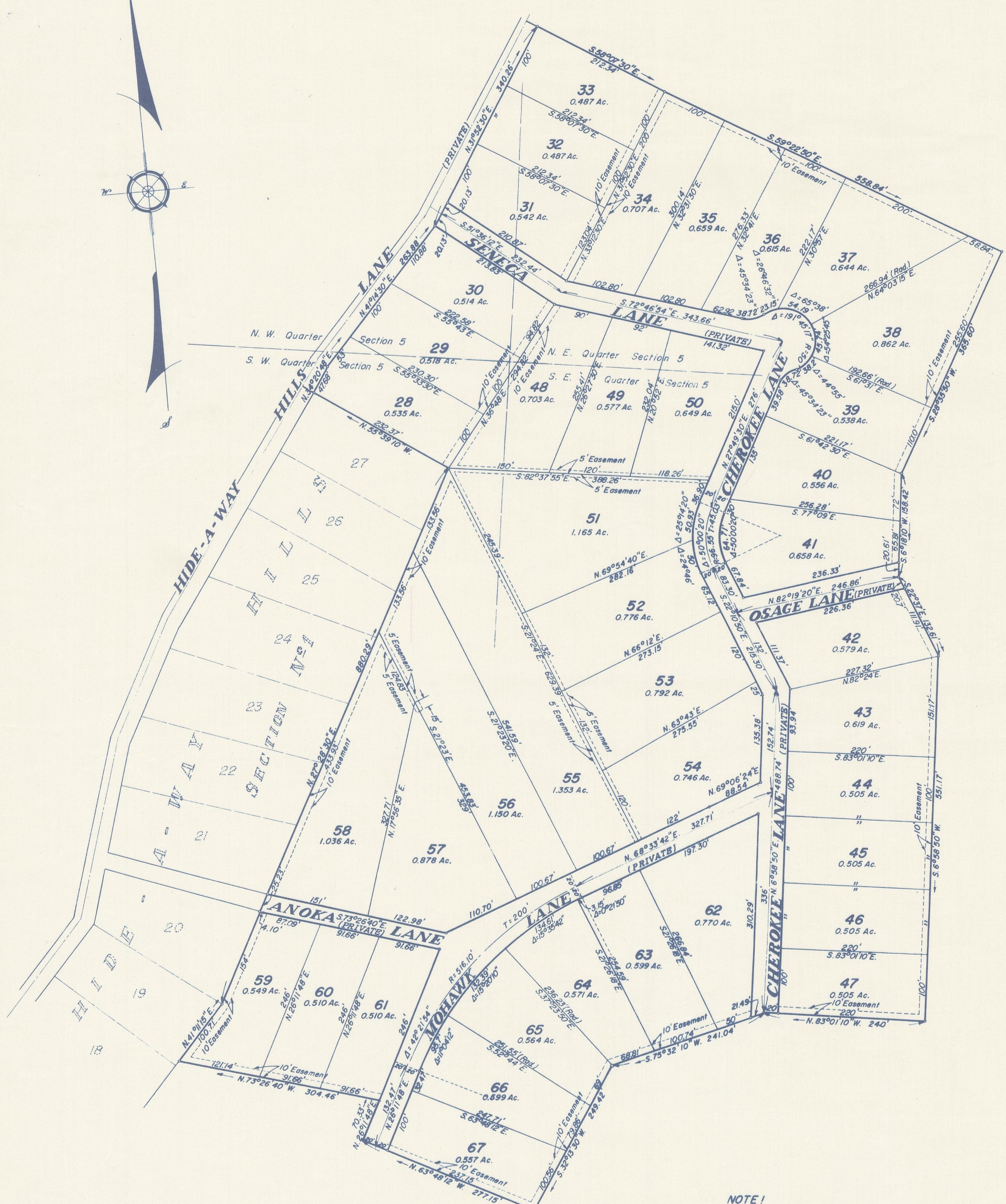
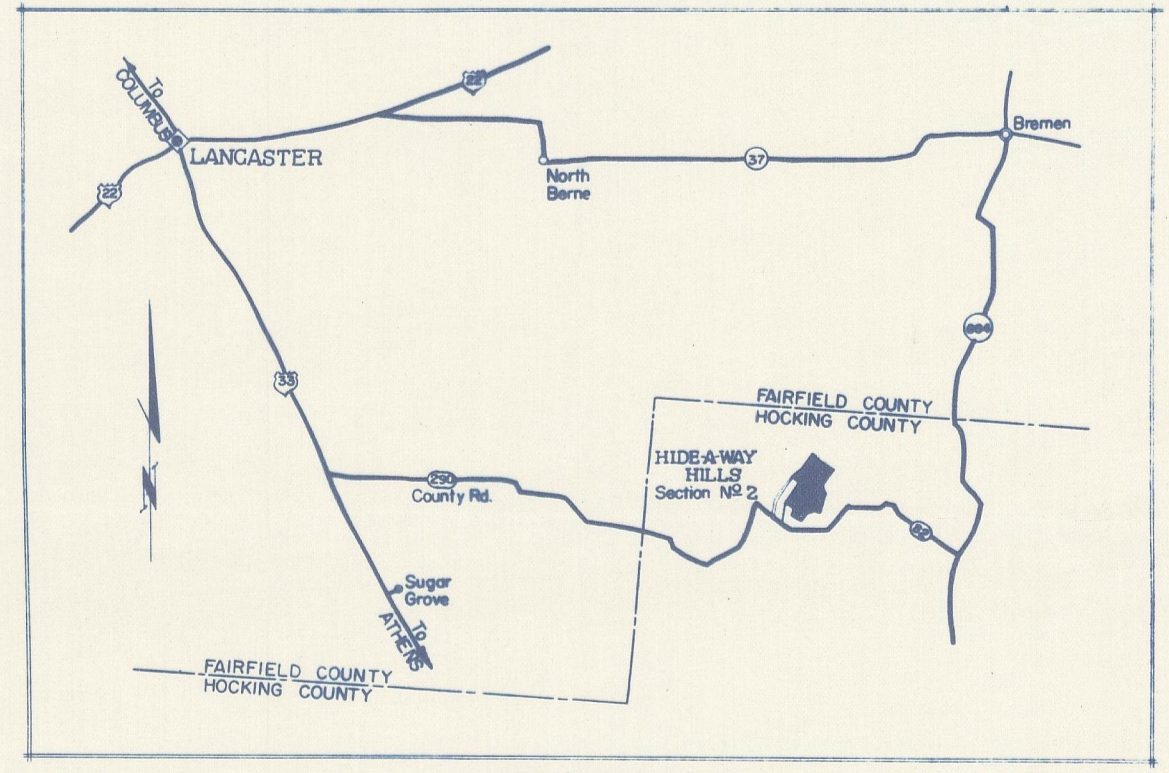
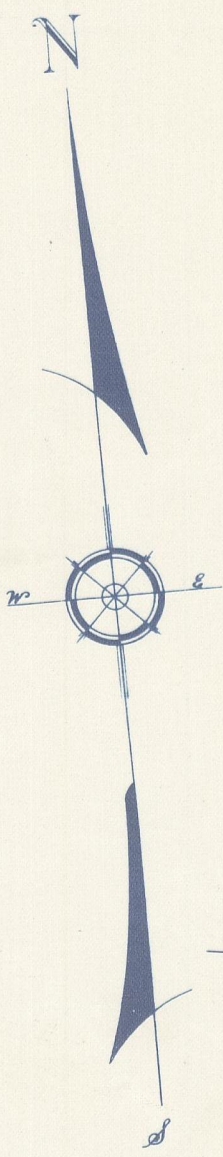


HIDE-A-WAY HILLS

SECTION No 2



Situated in the State of Ohio, County of Hocking, Township of Marion, Township 15 North, Range 17 West, Section 5, United States Military Lands and being 29.410 acres of a tract conveyed as acres to "HIDE-A-WAY HILLS CO.", by deed of record in Deed Book 109, Page 396, Recorder's Office, Hocking County, Ohio.

The undersigned HIDE-A-WAY HILLS CO, an Ohio Partnership, by JEDO ESTATES, INC., an Ohio Corporation, the Managing Partner, and by F. M. DONELSON, President, and E JEAN DONELSON, Secretary, duly authorized in the premises, do hereby certify that the plat hereon correctly represents its "HIDE-A-WAY HILLS, SECTION No.2", a subdivision of Lots 28 to 67 inclusive and do hereby accept this plat of same.

Easements are reserved where indicated on the plat for the construction, operation and maintenance of public utility lines above and beneath the surface of the ground and where necessary are for the construction, operation and maintenance of service connections to adjacent lots and lands and for storm drainage.

IN WITNESS THEREOF, HIDE-A-WAY HILLS CO, an Ohio Partnership, by JEDO ESTATES, INC., an Ohio Corporation and the Managing Partner, by F. M. DONELSON, President, and E JEAN DONELSON, Secretary, have hereunto set their hands this 24th day of June, 1961.

WITNESSES:

HIDE-A-WAY HILLS CO.
by JEDO ESTATES, INC.

Robert H. Morris
F. M. Donelson, President

E. Jean Donelson
E. Jean Donelson, Secretary

STATE OF OHIO COUNTY OF FRANKLIN S.S.

Before me, a Notary Public, in and for said County personally came F. M. DONELSON, President, and E JEAN DONELSON, Secretary, of JEDO ESTATES, INC., Managing Partner of HIDE-A-WAY HILLS CO., who acknowledged the signing of the foregoing certificate to be their voluntary act and deed and the voluntary corporate act and deed of said Corporation for the uses and purposes therein expressed.

IN WITNESS WHEREOF, I have hereunto set my hand and affixed my official seal this 24th day of June, 1961.

Robert H. Morris
Notary Public, Franklin County, Ohio
My Commission Expires Nov. 14, 1962.

This is to certify that the Board of County Commissioners of Hocking County, Ohio, did on the 29 day of June, 1961, at a regular session of said Board, approve the within plat for the uses and purposes stated therein.

Carl D. Engle
Clerk of Board

BOARD OF HOCKING COUNTY COMMISSIONERS

Alto A. Shaw
Walter A. North
Thomas C. Patterson
H. M. Bonds, Jr.

Approved this 29 day of June, 1961
Hocking County District Board of Health

Approved this 29 day of June, 1961
Alburt Wright
County Surveyor

NOTE!
Areas are thus:
Lots 28 - 67 = 26.594 Ac.
Streets = 2.816 Ac.

SURVEYED & PLATTED BY
EVANS MECHWART HAMBLETON & TILTON
CIVIL ENGINEERS & SURVEYORS
GAHANNA, OHIO

GRAPHIC June, 1961

We do hereby certify that we have surveyed the above premises, and prepared the attached plat and that said plat is correct. All dimensions are shown in feet and decimal part thereof. Dimensions on curves are chord measurements.

By *Alburt Wright*
Registered Surveyor #4652

Approved this 29 day of June, 1961
Transferred on the tax duplicate this 29 day of June, 1961
Received for Record this 30 day of June, 1961, at 9:30 A.M.
Recorded this 30 day of June, 1961, in Plat Book C, Page 42.
Fee \$5.00 File No. 16083

Carl D. Engle
Auditor, Hocking County, Ohio

Escher Carpenter
Recorder, Hocking County, Ohio