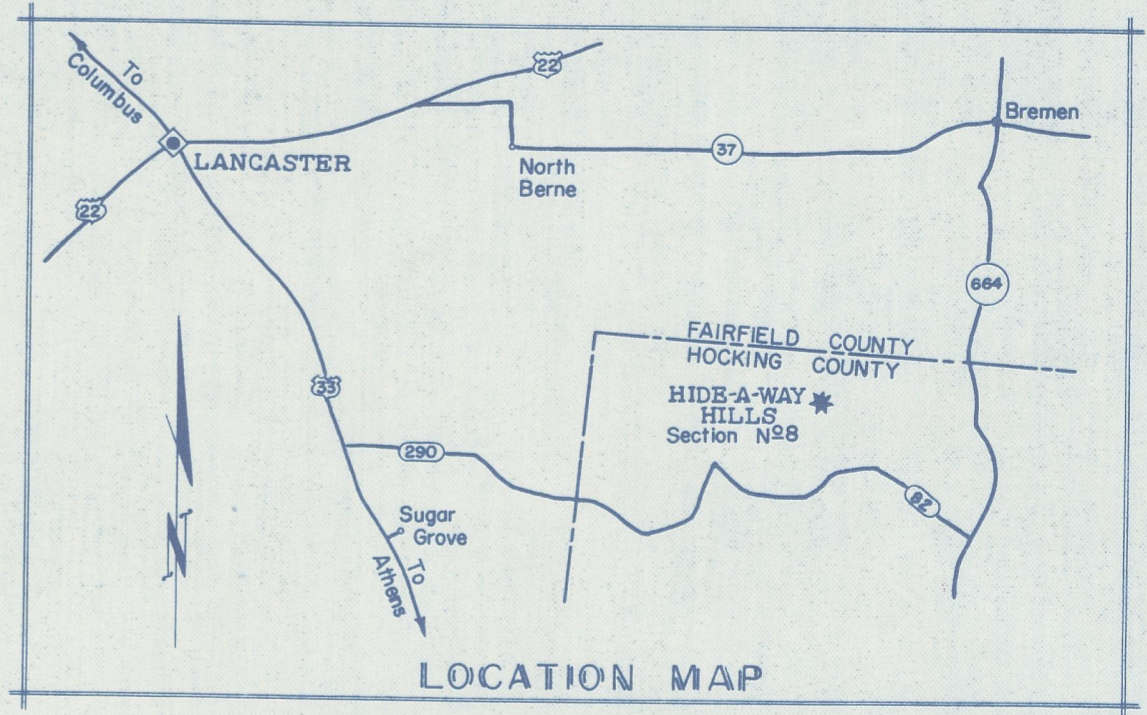
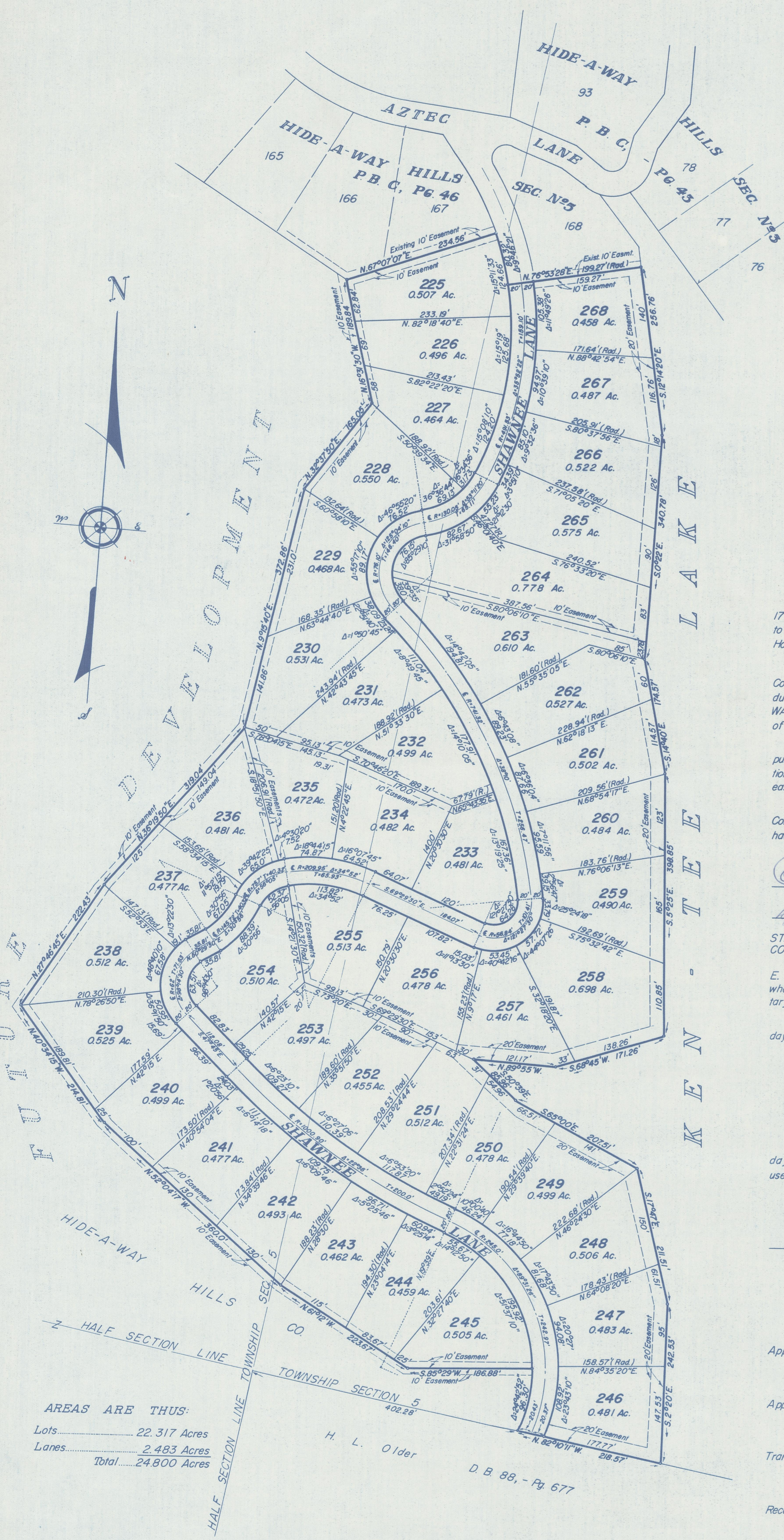


HIDE-A-WAY HILLS

SECTION N° 8

See Revised Plat Vol. C, Page 56 - Aug. 2, 1962

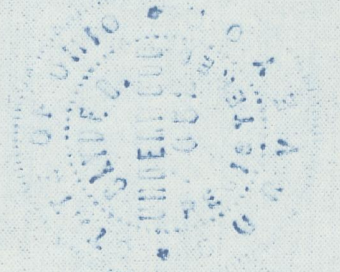


SURVEYED & PLATTED
By
EVANS MECHWART HAMBLETON & TILTON
CIVIL ENGINEERS & SURVEYORS
GAHANNA, OHIO

Iron Pin 1" = 100' June, 1962

GRAPHIC SCALE 1" = 100'
We do hereby certify that we have surveyed the above premises and prepared the attached plat and that said plat is correct.
All dimensions are shown in feet and decimal parts thereof. Dimensions on curves are chord measurements.

By *[Signature]*
Registered Surveyor #4652



Situated in the State of Ohio County of Hocking, Township of Marion, Township 15 North, Range 17 West, Section 5, United States Congress Lands and being 24.800 acres of a tract conveyed to the "HIDE-A-WAY HILLS CO.", by deed of record in Deed Book 109, Page 399 Recorder's Office Hocking County, Ohio

The undersigned HIDE-A-WAY HILLS CO., an Ohio Partnership by JEDO ESTATES, INC., an Ohio Corporation, the Managing Partner, and by F. M. DONELSON, President, and E. JEAN DONELSON, Secretary, duly authorized in the premises, do hereby certify that the plat hereon correctly represents its "HIDE-A-WAY HILLS, SECTION No. 8," a subdivision of Lot 225 to 268, inclusive, do hereby accept this plat of same

Easements are reserved where indicated on the plat for the construction, operation and maintenance of public utility lines above and beneath the surface of the ground and where necessary are for the construction, operation and maintenance of service connections to adjacent lots and lands and for storm drainage. Said easements are also reserved for use as hiking and riding trails by members of the Hide-A-Way Hills Club.

IN WITNESS THEREOF, HIDE-A-WAY HILLS CO., an Ohio Partnership, by JEDO ESTATES, INC., an Ohio Corporation and the Managing Partner by F. M. DONELSON, President, and E. JEAN DONELSON, Secretary, have hereunto set their hands this 5 day of July, 1962.

WITNESSES:
[Signatures]
HIDE-A-WAY HILLS CO.
by JEDO ESTATES, INC.
By *[Signature]*
F. M. Donelson, President
and *[Signature]*
E. Jean Donelson, Secretary

STATE OF OHIO
COUNTY OF FAIRFIELD S.S.
Before me, a Notary Public, in and for said County personally came F. M. DONELSON, President, and E. JEAN DONELSON, Secretary, of JEDO ESTATES, INC., Managing Partner of HIDE-A-WAY HILLS CO., who acknowledged the signing of the foregoing certificate to be their voluntary act and deed and the voluntary corporate act and deed of said Corporation for the uses and purposes therein expressed.

IN WITNESS WHEREOF, I have hereunto set my hand and affixed my official seal this 5 day of July, 1962.

[Signature]
Notary Public, Fairfield County, Ohio
My Commission Expires Jan 31, 1967

This is to certify that the Board of County Commissioners of Hocking County, Ohio, did on the 7/6/62, 1962, at a regular session of said Board, approved the plat hereon for the uses and purposes stated therein.

[Signatures]
Clerk of Board
BOARD OF HOCKING COUNTY COMMISSIONERS

Approved this 5 day of July, 1962 By *[Signature]*
County Surveyor

Approved this 5th day of July, 1962 By *[Signature]*
Hocking County District Board of Health

Transferred on the tax duplicate this 5 day of July, 1962 *[Signature]*
Auditor, Hocking County, Ohio

Received for Record this 5th day of July, 1962, at 9:50 A.M. *[Signature]*
Recorder, Hocking County, Ohio
By *[Signature]* Deputy

Recorded this 5th day of July, 1962, in Plat Book C, Page 55
Fee 5.00 File No. 18844

AREAS ARE THUS:
Lots..... 22.317 Acres
Lanes..... 2.483 Acres
Total..... 24.800 Acres

H. L. Older
D. B. 88, - Pg 677