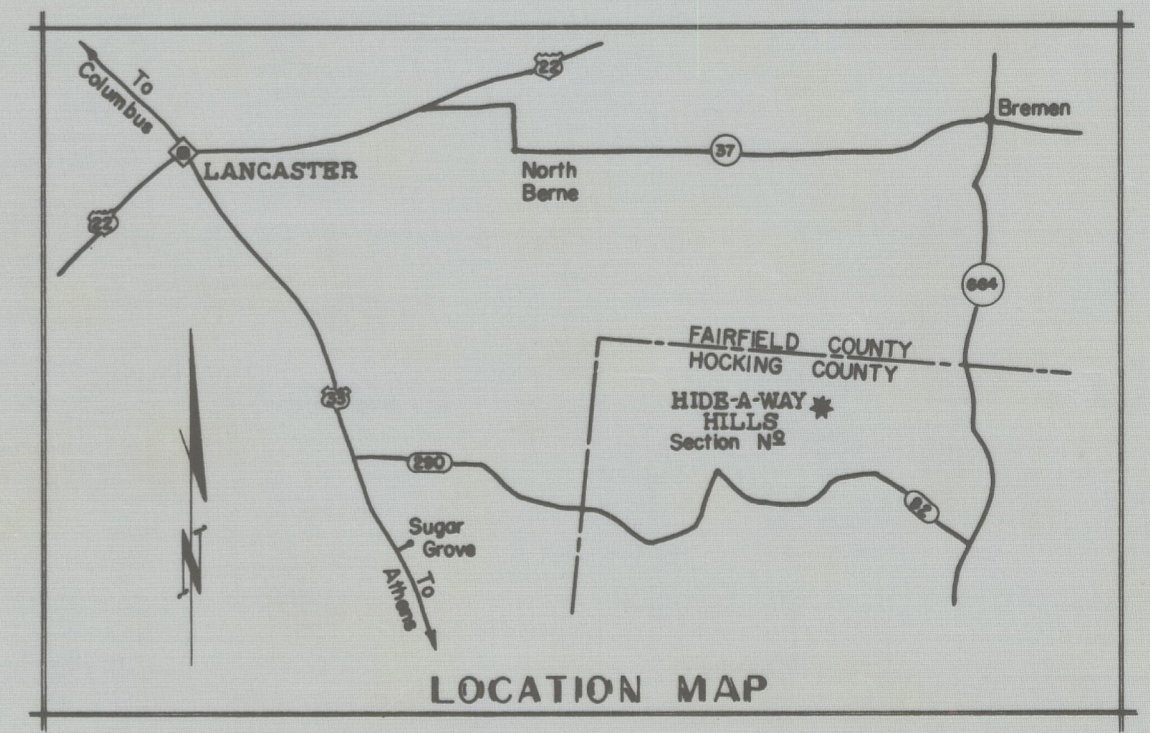


# HIDE-A-WAY HILLS

## SECTION N° 16




SURVEYED & PLATTED  
BY  
**HIDE-A-WAY HILLS ENGINEERING DEPT.**  
MARION TOWNSHIP, HOCKING COUNTY, OHIO

GRAPHIC SCALE 1"=100'

We do hereby certify that we have surveyed the above premises and prepared the attached plat and that said plat is correct.  
All dimensions are shown in feet and decimal parts thereof. Dimensions on curves are chord measurements.

By Clyde O. Underwood  
Registered Surveyor #4652



Situated in the State of Ohio County of Hocking, Township of Marion, Township 15 North, Range 17 West, Section 5, United States Congress Lands and being 9.745 acres of a tract conveyed to the "HIDE-A-WAY HILLS CO.", by deed of record in Deed Book III, Page 303 Recorder's Office Hocking County, Ohio

The undersigned HIDE-A-WAY HILLS CO., an Ohio Partnership by JEDO ESTATES, INC., an Ohio Corporation, the Managing Partner, and by F. M. DONELSON, President, and E. JEAN DONELSON, Secretary, duly authorized in the premises, do hereby certify that the plat hereon correctly represents its "HIDE-A-WAY HILLS, SECTION No.16," a subdivision of Lot 484 to 501, inclusive, do hereby accept this plat of same

Easements are reserved where indicated on the plat for the construction, operation and maintenance of public utility lines above and beneath the surface of the ground and where necessary are for the construction, operation and maintenance of service connections to adjacent lots and lands and for storm drainage. Said easements are also reserved for use as hiking and riding trails by members of the Hide-A-Way Hills Club.

IN WITNESS THEREOF, HIDE-A-WAY HILLS CO., an Ohio Partnership, by JEDO ESTATES, INC., an Ohio Corporation and the Managing Partner by F. M. DONELSON, President, and E. JEAN DONELSON, Secretary, have hereunto set their hands this 19<sup>th</sup> day of August, 1964.

WITNESSES:  
Mary Margaret Conrad  
Ray Mosier  
HIDE-A-WAY HILLS CO.  
by JEDO ESTATES, INC.  
By F. M. Donelson  
F. M. Donelson, President  
and E. Jean Donelson  
E. Jean Donelson, Secretary

STATE OF OHIO S.S.  
COUNTY OF HOCKING  
Before me, a Notary Public, in and for said County personally came F. M. DONELSON, President, and E. JEAN DONELSON, Secretary, of JEDO ESTATES, INC., Managing Partner of HIDE-A-WAY HILLS CO., who acknowledged the signing of the foregoing certificate to be their voluntary act and deed and the voluntary corporate act and deed of said Corporation for the uses and purposes therein expressed.

IN WITNESS WHEREOF, I have hereunto set my hand and affixed my official seal this 19<sup>th</sup> day of August, 1964.

Clyde O. Underwood  
Notary Public, Hocking County, Ohio  
My Commission Expires CLYDE O. UNDERWOOD  
NOTARY PUBLIC, HOCKING COUNTY, OHIO  
MY COMMISSION EXPIRES JUNE 11, 1969

This is to certify that the Board of County Commissioners of Hocking County, Ohio, did on the 20<sup>th</sup> day of August, 1964, at a regular session of said Board, approved the plat hereon for the uses and purposes stated therein.

Sanction Mount  
Clerk of Board  
Thomas C. Duncan  
Walter A. North  
Otto A. Shaw  
BOARD OF HOCKING COUNTY COMMISSIONERS

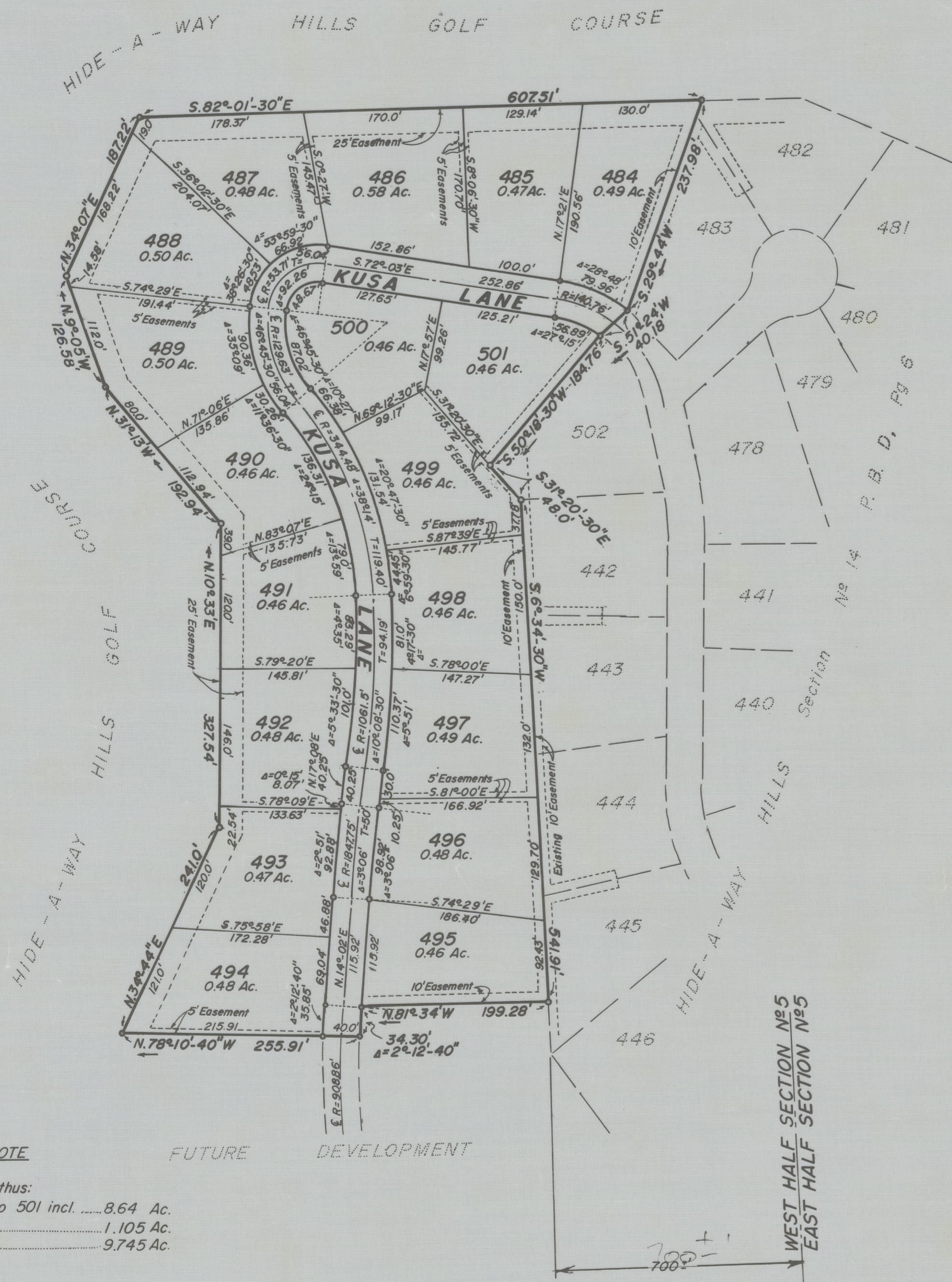
Approved this 20<sup>th</sup> day of Aug., 1964 By H.M. B. Cook  
Hocking County District Board of Health

Transferred on the tax duplicate this 20 day of Aug., 1964 Carl J. Engh  
Auditor, Hocking County, Ohio

Received for Record this 25 day of August, 1964, at 1:50 P.M. Esther Carpenter  
Recorder, Hocking County, Ohio

Recorded this 25 day of August, 1964, in Plat Book D, Page 23

Fee \$5.00 File No. 24520



NOTE  
Areas are thus:  
Lots 484 to 501 incl. .... 8.64 Ac.  
Kusa Lane..... 1.105 Ac.  
Total..... 9.745 Ac.

HALF SECTION LINE IN WEST HALF TOWNSHIP SECTION N° 5

