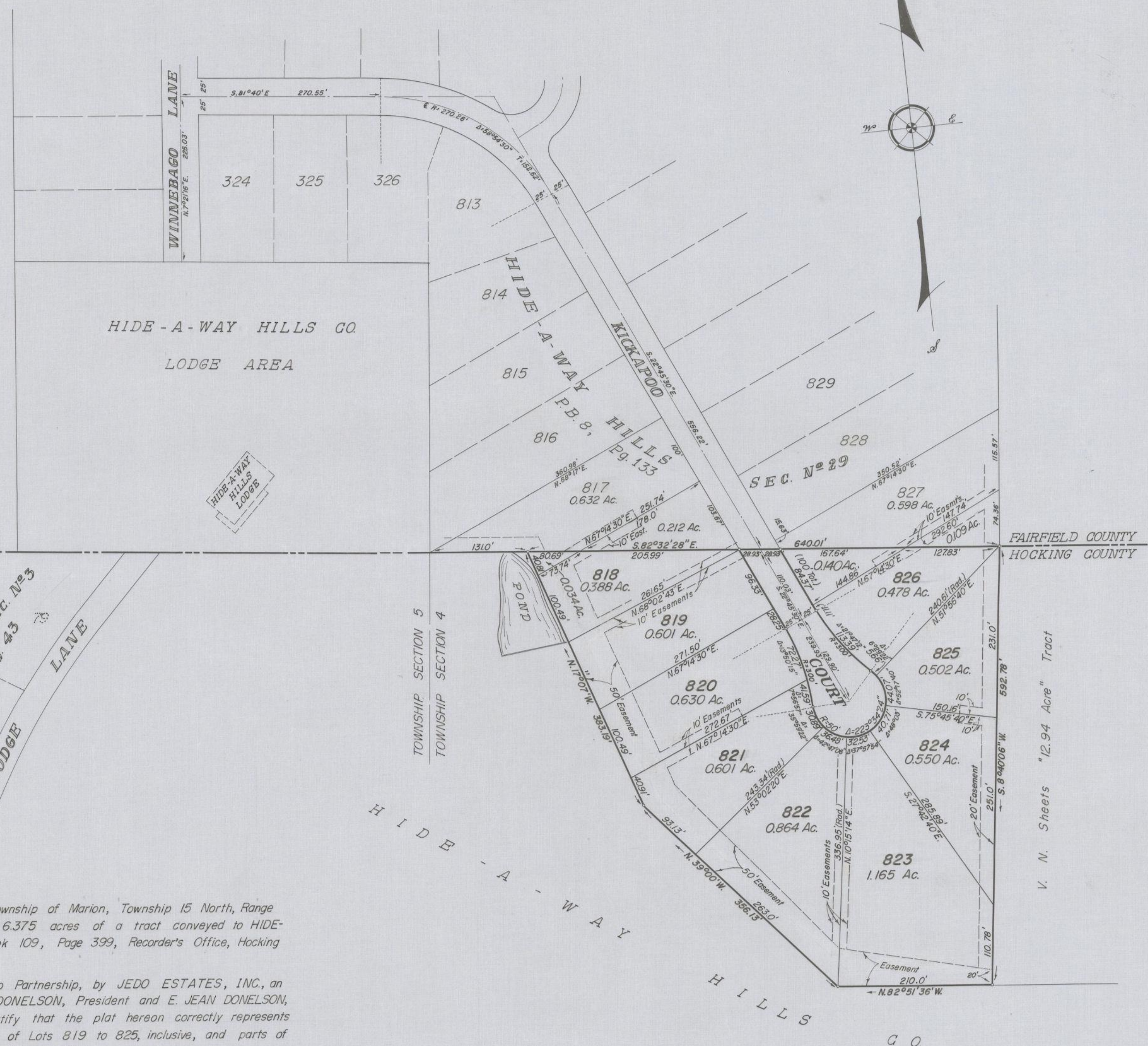
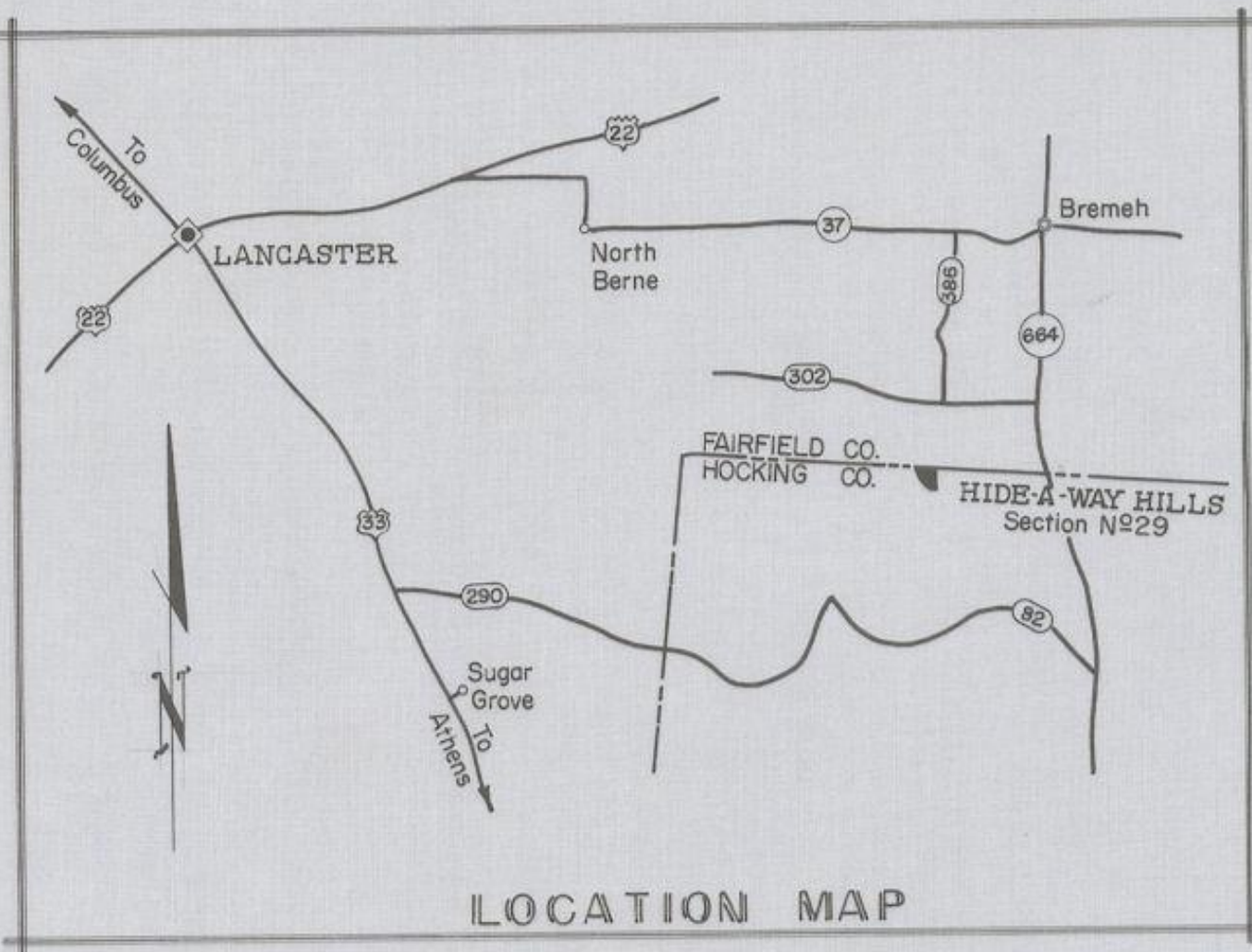


HIDE-A-WAY HILLS

SECTION No 29


20



SURVEYED & PLATTED BY
EVANS MECHWART HAMBLETON & TILTON
 CIVIL ENGINEERS & SURVEYORS
 GAHANNA, OHIO

May, 1962
 We do hereby certify that we have surveyed the above premises and prepared the attached plat and that said plat is correct.
 All dimensions are shown in feet and decimal parts thereof. Dimensions on curves are chord measurements.

By Clyde Underwood
 Registered Surveyor #4652



AREAS:
 LOTS.....5.953 Acres
 COURT.....0.422 Acres
 6.375 Acres

HIDE-A-WAY HILLS Sec. No. 29
 P. B. C. - Pg. 43
 LODGE LANE

Situated in the State of Ohio, County of Hocking, Township of Marion, Township 15 North, Range 17 West, United States Congress Lands, Section 4, being 6.375 acres of a tract conveyed to HIDE-A-WAY HILLS CO., by deed of record in Deed Book 109, Page 399, Recorder's Office, Hocking County, Ohio.

The undersigned HIDE-A-WAY HILLS CO., an Ohio Partnership, by JEDO ESTATES, INC., an Ohio Corporation, the Managing Partner, and by F. M. DONELSON, President and E. JEAN DONELSON, Secretary, duly authorized in the premises, do hereby certify that the plat hereon correctly represents its "HIDE-A-WAY HILLS, SECTION No. 29," a subdivision of Lots 819 to 825, inclusive, and parts of Lots 817, 818, 826 and 827, do hereby accept this plat of same.

Easements are reserved where indicated on the plat for the construction operation and maintenance of public utility lines above and beneath the surface of the ground and where necessary are for the construction, operation and maintenance of service connections to adjacent lots and lands and for storm drainage. Said easements are also reserved for use as hiking and riding trails by members of the Hide-A-Way Hills Club.

IN WITNESS THEREOF, HIDE-A-WAY HILLS CO., an Ohio Partnership, by JEDO ESTATES INC., an Ohio Corporation and the Managing Partner, by F. M. DONELSON, President, and E. JEAN DONELSON, Secretary, have hereunto set their hands this 13th day of September, 1963.

WITNESSES:
[Signature]
 By [Signature]
 F. M. Donelson, President
 and [Signature]
 E. Jean Donelson, Secretary

This is to certify that the Board of County Commissioners of Hocking County, Ohio, did on the 19th day of September, 1963, at a regular session of said Board, approve the plat hereon for the uses and purposes stated therein.

[Signature] Clerk of Board
[Signature]
 Walter A. North
 Otto G. Shaw
 BOARD OF HOCKING COUNTY COMMISSIONERS

STATE OF OHIO
 COUNTY OF FRANKLIN S.S.

Before me, a Notary Public, in and for said County, personally came F. M. DONELSON, President, and E. JEAN DONELSON, Secretary, of JEDO ESTATES, INC., Managing Partner of HIDE-A-WAY HILLS CO., who acknowledged the signing of the foregoing certificate to be their voluntary act and deed and the voluntary corporate act and deed of said Corporation for the uses and purposes therein expressed.

IN WITNESS WHEREOF, I have hereunto set my hand and affixed my official seal this 13th day of September, 1963.

[Signature]
 Notary Public, Franklin County, Ohio
 My Commission Expires 1-10-68

Approved this 19th day of Sept., 1963 By [Signature]
 Hocking County District Board of Health

Transferred on the tax duplicate this 2 day of August, 1962 [Signature]
 Auditor, Hocking County, Ohio

Received for Record this 15 day of June, 1964, at 3:07 P.M. [Signature]
 Recorder, Hocking County, Ohio

Recorded this 15 day of June, 1964, in Plat Book D, Page 20

Fee \$5.00 File No. 23878