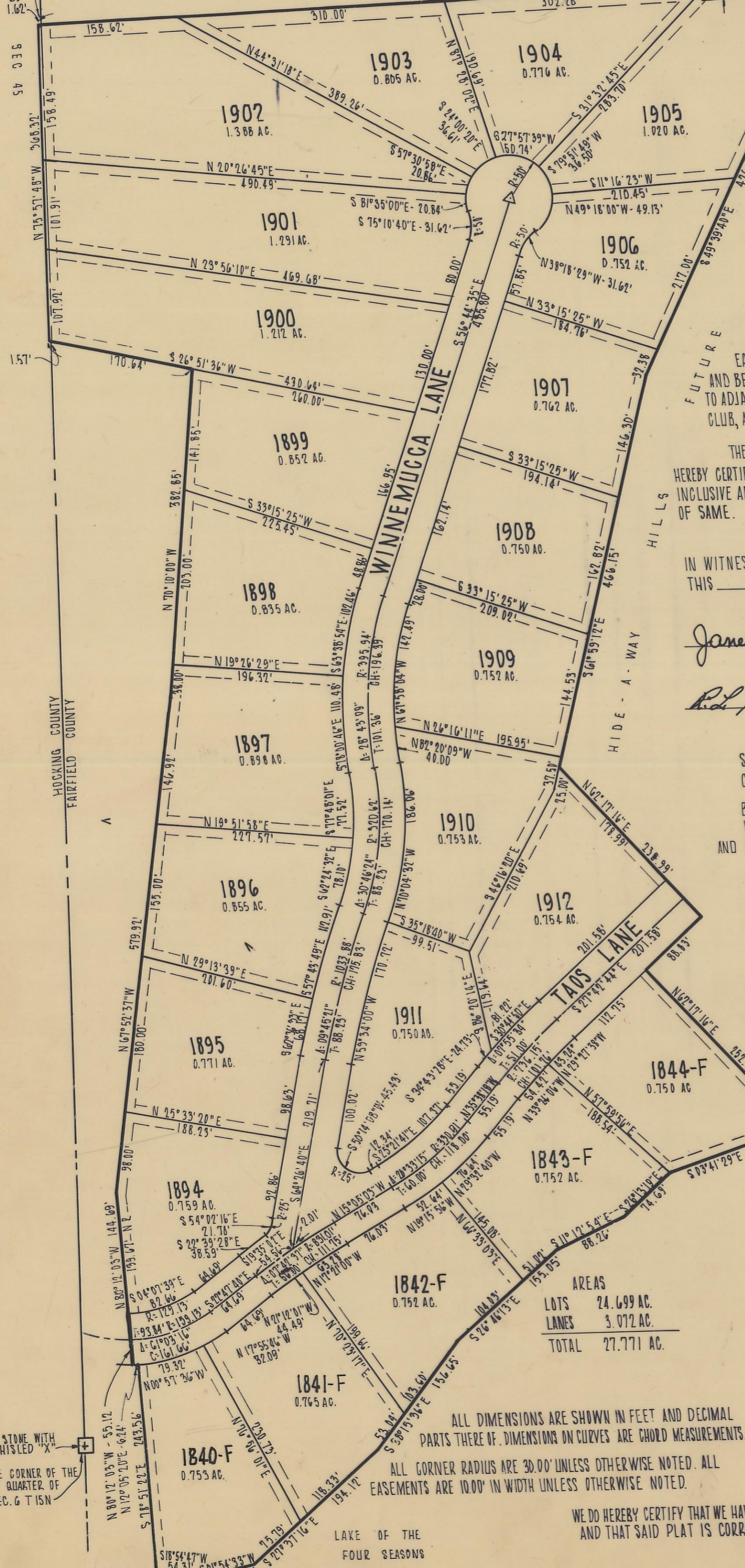
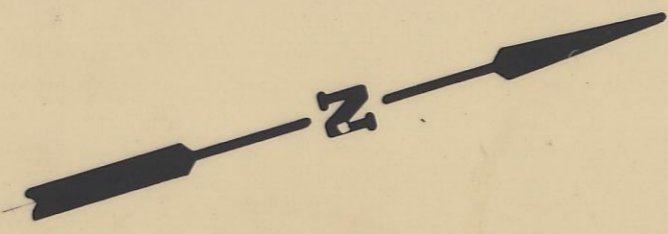
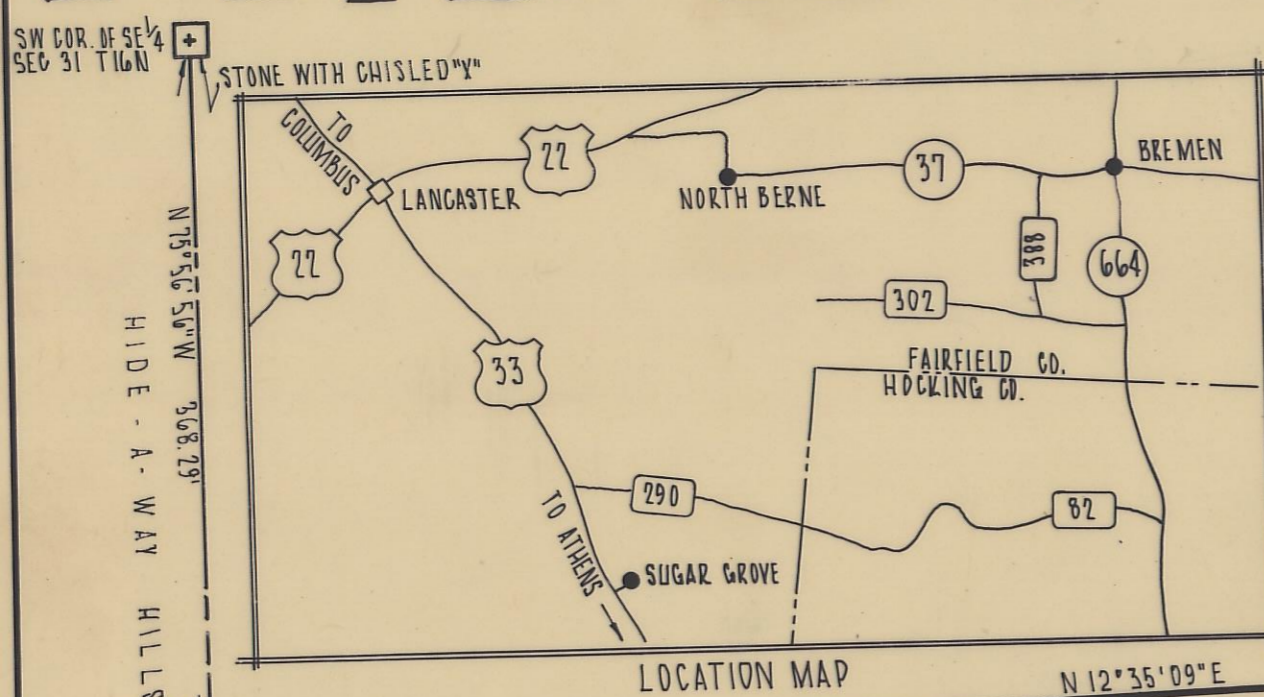


# HIDE-A-WAY HILLS

FAIRFIELD CO. 69

## SECTION NO. 69



SITUATE IN THE STATE OF OHIO, BEING 27.758 ACRES IN THE COUNTY OF FAIRFIELD, TOWNSHIP OF RUSH CREEK, TOWN 16 NORTH, RANGE 17 WEST, SOUTHEAST QUARTER OF SECTION 31, AND 0.013 ACRES IN THE COUNTY OF HOCKING, TOWNSHIP OF MARION, TOWN 15 NORTH, RANGE 17 WEST, NORTHEAST QUARTER OF SECTION 6, CONGRESS LANDS, TOTALING 27.771 ACRES OUT OF A TRACT OF LAND CONVEYED TO HIDE-A-WAY HILLS INC. BY DEED OF RECORD IN DEED BOOK 391, PAGE 38, RECORDER'S OFFICE, FAIRFIELD COUNTY, OHIO, AND BY DEED OF RECORD IN DEED BOOK 132, PAGE 67, RECORDER'S OFFICE, HOCKING COUNTY, OHIO.

EASEMENTS ARE RESERVED WHERE INDICATED ON THE PLAT FOR THE CONSTRUCTION, OPERATION AND MAINTENANCE OF PUBLIC UTILITY LINES ABOVE AND BENEATH THE SURFACE OF THE GROUND AND WHERE NECESSARY ARE FOR THE CONSTRUCTION, OPERATION AND MAINTENANCE OF SERVICE CONNECTIONS TO ADJACENT LOTS AND FOR STORM DRAINAGE. SAID EASEMENTS ARE RESERVED FOR USE AS HIKING AND RIDING TRAILS BY MEMBERS OF THE HIDE-A-WAY HILLS CLUB, AND FOR GENERAL USE.

THE UNDERSIGNED HIDE-A-WAY HILLS, INC. AN OHIO CORPORATION BY D.J. ELLIOTT EXEC. VICE-PRES. DULY AUTHORIZED IN THE PREMISES. DOES HEREBY CERTIFY THAT THE PLAT HEREON CORRECTLY REPRESENTS ITS "HIDE-A-WAY HILLS" SECTION NO. 69 A SUBDIVISION OF LOTS NUMBERED 1894 THROUGH 1912 INCLUSIVE AND LOTS NUMBERED 1918 THROUGH 1922 INCLUSIVE AND LOTS NUMBERED 1840 THROUGH 1844 INCLUSIVE AND DOES HEREBY ACCEPT THIS PLAN OF SAME.

IN WITNESS THERE OF HIDE-A-WAY HILLS, INC. AN OHIO CORPORATION BY D.J. ELLIOTT EXEC. VICE PRES. HAS HEREUNTO SET HIS HAND THIS 4th DAY OF April, 1972

Janet M. Ross  
 WITNESSES  
D.J. Elliott  
 D.J. ELLIOTT EXEC. VICE-PRESIDENT

STATE OF OHIO SS  
 COUNTY OF FAIRFIELD  
 BEFORE ME, A NOTARY PUBLIC IN AND FOR SAID COUNTY PERSONALLY CAME D.J. ELLIOTT EXEC. VICE-PRES. OF HIDE-A-WAY HILLS, INC. WHO ACKNOWLEDGED THE SIGNING OF THE FOREGOING CERTIFICATE TO BE HIS VOLUNTARY ACT AND DEED AND THE VOLUNTARY CORPORATE ACT AND DEED OF SAID CORPORATION FOR THE USES AND PURPOSES THEREIN EXPRESSED.

IN WITNESS WHEREOF, I HAVE HEREUNTO SET MY HAND AND AFFIXED MY OFFICIAL SEAL THIS 4th DAY OF April, 1972  
 MY COMMISSION EXPIRES March 18, 1975  
Antoine Rumberg  
 NOTARY PUBLIC, STATE OF OHIO

APPROVED THIS 4th DAY OF April, 1972  
Paul W. Adcock  
 FAIRFIELD COUNTY ENGINEER

TAOS LANE AND WINNEMUCCA LANE NOT DEDICATED FOR PUBLIC USE.  
 THIS IS TO CERTIFY THAT THE BOARD OF COUNTY COMMISSIONERS OF FAIRFIELD COUNTY, OHIO DID ON THE 4 DAY OF April, 1972 AT A REGULAR SESSION OF SAID BOARD APPROVE THE PLAT HEREON FOR THE USES AND PURPOSES STATED HEREIN

Carl W. Adcock  
 CLERK OF BOARD  
Donald S. Kauffman Richard Brandt  
James W. Mills  
 BOARD OF FAIRFIELD COUNTY COMMISSIONERS

APPROVED THIS 6th DAY OF April, 1972 BY Stephen R. Rodsden  
 FAIRFIELD COUNTY DISTRICT BOARD OF HEALTH  
 TRANSFERRED ON THE TAX DUPLICATE THIS 6th DAY OF April, 1972  
Neil M. Wolke  
 AUDITOR, FAIRFIELD COUNTY, OHIO

RECEIVED FOR RECORD THIS 7th DAY OF April, 1972 AT 11:13 A.M.  
Rex M. Zollinger  
 RECORDER, FAIRFIELD COUNTY, OHIO

RECORDED THIS 7th DAY OF April, 1972 IN PLAT BOOK 10, PAGE 41

FEES \$8.65 FILE NO. 36508 COPY  
 WE DO HEREBY CERTIFY THAT WE HAVE SURVEYED THE ABOVE PREMISES AND PREPARED THE ATTACHED PLAT AND THAT SAID PLAT IS CORRECT.  
 THE THOMAS ENGINEERING & SURVEYING CO.  
 3803 SULLIVANT AVE. - ORDER NO. 456-71 - SCALE 1"=100' - COLUMBUS, OHIO  
Robert Elliott  
 REGISTERED SURVEYOR

AREAS	LOTS	LANES	TOTAL
	24.699 AC.	3.072 AC.	27.771 AC.

ALL DIMENSIONS ARE SHOWN IN FEET AND DECIMAL PARTS THEREOF. DIMENSIONS ON CURVES ARE CHORD MEASUREMENTS.  
 ALL CORNER RADII ARE 30.00' UNLESS OTHERWISE NOTED. ALL EASEMENTS ARE 10.00' IN WIDTH UNLESS OTHERWISE NOTED.

LAKE OF THE FOUR SEASONS