

HILLTOP ACRES SUBDIVISION

LOTS 1, 2, AND 3 REVISED

SURVEY DESCRIPTION


Being part of the Southeast quarter of Section 13 and part of the Northeast quarter of Section 24, Good Hope Township, T-13-N, R-18-W, Hocking County, Ohio; being all of Lots 1, 2, and 3 of Hilltop Acres Subdivision as recorded in Plat Cabinet 1, Pages 189B and 190A, Hocking County Recorder's Office now to be known as Lot 1 Revised, Lot 2 Revised, and Lot 3 Revised.

I HEREBY CERTIFY THAT THIS PLAT WAS PREPARED FROM AN ACTUAL FIELD SURVEY OF THE PREMISES IN MAY OF 2001 AND FROM EXISTING PUBLIC RECORDS AND THAT SAID PLAT CORRECTLY SHOWS THE LIMITS OF THE PARCEL TO BE CONVEYED.

THIS CERTIFICATION WAS MADE BY ME ON THIS 1 DAY OF AUGUST, 2002.

George F. Seymour
 GEORGE F. SEYMOUR
 OHIO PROFESSIONAL SURVEYOR NO. 6044


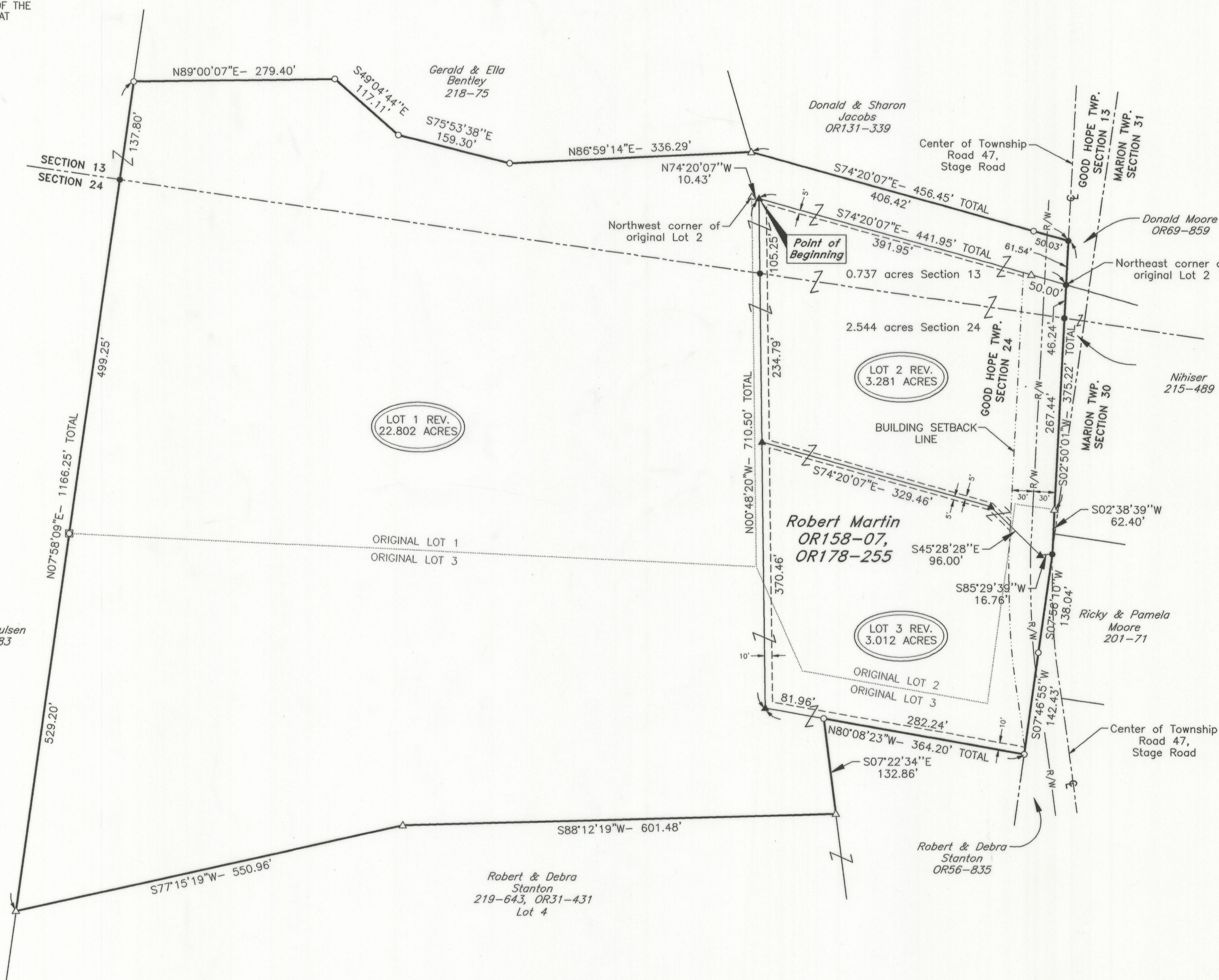
©2002 SEYMOUR & ASSOCIATES



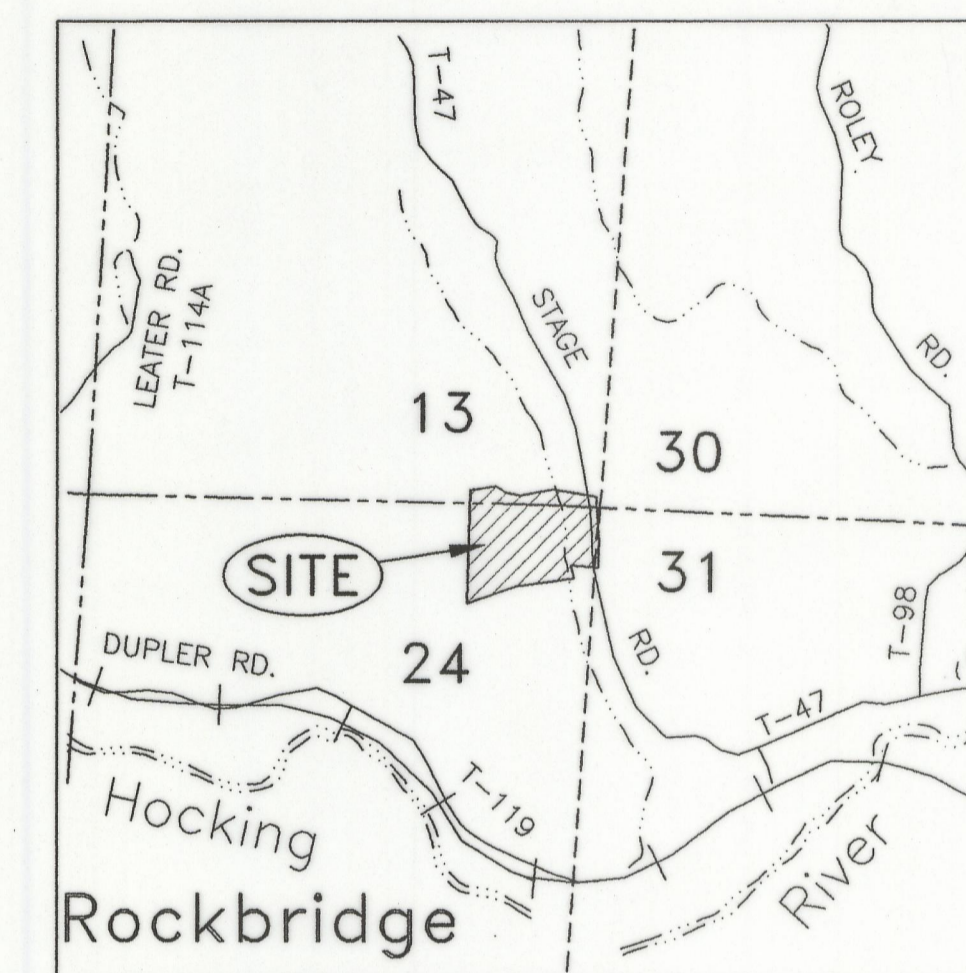
LEGEND

- Point
- ▲ 5/8" iron pin with 1-1/4" plastic ID cap stamped SEYMOUR & ASSOC. set
- △ 5/8" iron pin with 1-1/4" plastic ID cap stamped SEYMOUR & ASSOC. found
- Concrete monument found
- Iron pin found
- Section Line
- Road centerline
- Road right-of-way line
- Building setback line
- Utility easement
- Original lot line

Charles Paulsen
OR20-883



Scale 1" = 100'



LOCATION MAP
1" = 2000'

The undersigned, Robert Martin, 27601 Leater Road, Rockbridge, Ohio 43149, owner of the real estate shown on this plat and presently known as Lots 1, 2, and 3 of the "Hilltop Acres Subdivision" as recorded in Plat Cabinet 1, Pages 189B and 190A, Hocking County Recorder's Office, now to be known as Lot 1 Revised, Lot 2 Revised, and Lot 3 Revised of "Hilltop Acres Subdivision Revised" does hereby assent to and adopt this re-subdivision of the same.

IN WITNESS WHEREOF, Robert Martin hereunto caused this acknowledgment to be executed this 1 day of AUGUST, 2002.

Signed and acknowledged in the presence of:
H. Joan Sartow Witness (to both signatures)
H. Joan Sartow Printed Name

Owner: *Robert J. Martin*
 Printed Name: **ROBERT J. MARTIN**

Before me, *George F. Seymour*, a Notary Public, in and for said County and State, personally came Robert Martin who acknowledged the signing of the foregoing instrument to be his voluntary act and deed.

IN WITNESS WHEREOF, I have hereunto set my hand and affixed my seal this 1 day of AUGUST, 2002.

George F. Seymour Notary Public
 Hocking County

My Commission Expires: Nov 4 03

APPROVAL OF HOCKING COUNTY ENGINEER
 Mathematically approved this 2nd day of August, 2002 by *Frank A. Wilson*
 Hocking County Engineer's Office

CERTIFICATE OF REGIONAL PLANNING COMMISSION
 We, the Planning Commission of Hocking County, Ohio, hereby certify that at a meeting of the commission held on the 25th day of October, 1999, a resolution was duly passed approving this plat.

REGIONAL PLANNING COMMISSION, HOCKING COUNTY, OHIO
 By *Larry Plummer*
 Chairman, Hocking County Regional Planning Commission
 Date 8-6-02



APPROVAL OF HOCKING COUNTY SANITARIAN
 This plat approved by the Sanitarian, Hocking County, Ohio this 1 day of August, 2002.

SANITARIAN, HOCKING COUNTY, OHIO
 By *Kelly R. Montgomery*

AUDITOR'S CERTIFICATE
 Transferred on tax duplicate this 2nd day of August, 2002
Kenneth R. Wilson
 Kenneth Wilson, Hocking County Auditor

RECORDER'S CERTIFICATE
 Filed for record this 6th day of AUGUST, 2002 at 2:19 P.M.
 Recorded this 1st day of AUGUST, 2002, in Plat Cabinet 2, at Page 83

Donna R. Leach
 Donna Leach, Hocking County Recorder PH



PLAT OF SUBDIVISION
 HILLTOP ACRES SUBDIVISION
 LOTS 1, 2, AND 3 REVISED
 For: Bob Martin
 REVISIONS
 SHEET 1/1