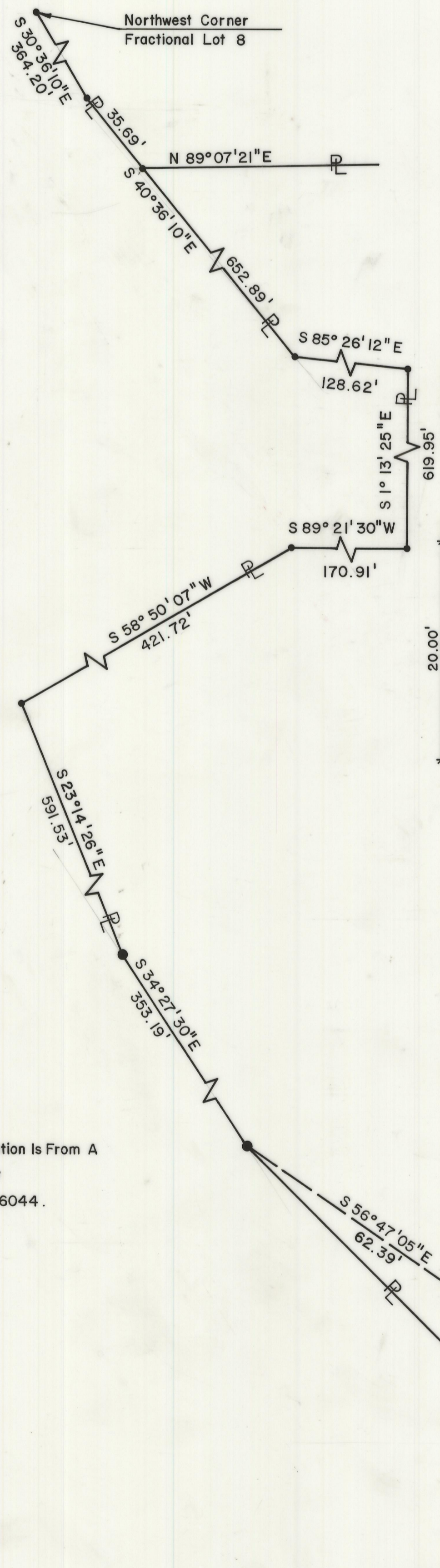


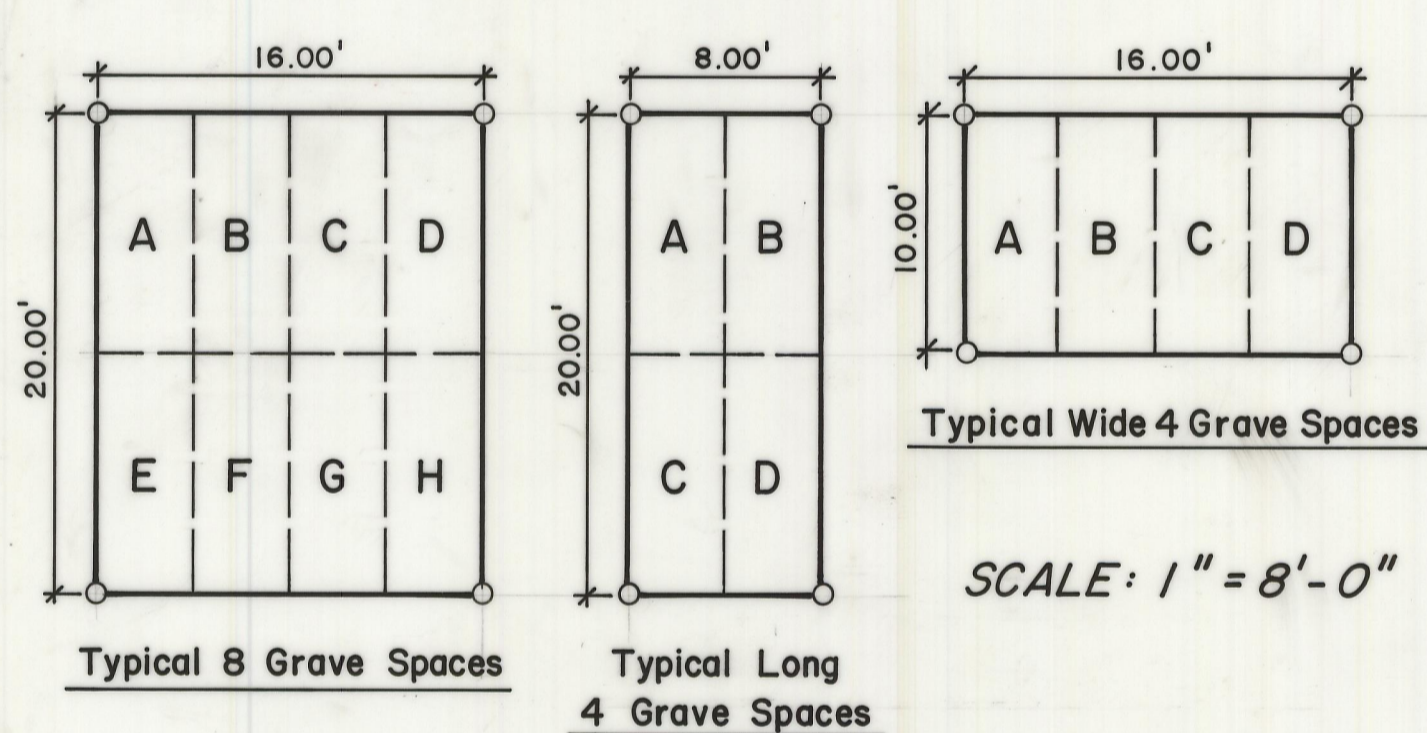
CITY OF LOGAN OAK GROVE CEMETERY

SECTION "K" EXTENSION OF LOTS 143 - 148 AND 204-219

Situated In Falls Township, Hocking County, Ohio; Being Part Of Fractional Lot 9
Section 11, Township 14, Range 17




- LEGEND**
- 5/8" Iron Pin With 1 1/4" Plastic I.D. Cap L.P.G. 6344 Set
 - 5/8" Iron Pin With 1 1/4" Plastic I.D. Cap Seymour 6044 Found
 - Existing Aluminum Cap Monument Found
 - Point
 - Existing



Lots 143 - 148 Are At Right Angles
Bearing S 79° 38' 45" E And N 10° 21' 15" E

Lots 204 - 219 Are At Right Angles
Bearing N 88° 32' 50" E And N 1° 27' 10" W



I Hereby Certify That An Actual Survey Was Made Under My
Supervision Of The Premises Shown Hereon On The 24th Day
Of September, 1991 And That This Plat Is A Correct Representation
Of The Premises As Described By Said Survey.

Larry P. Gerstner
Registered Surveyor No. 6344

Survey By: Larry P. Gerstner - Engineering And Surveying
119 West Main Street
Logan, Ohio 43138
385 - 4260

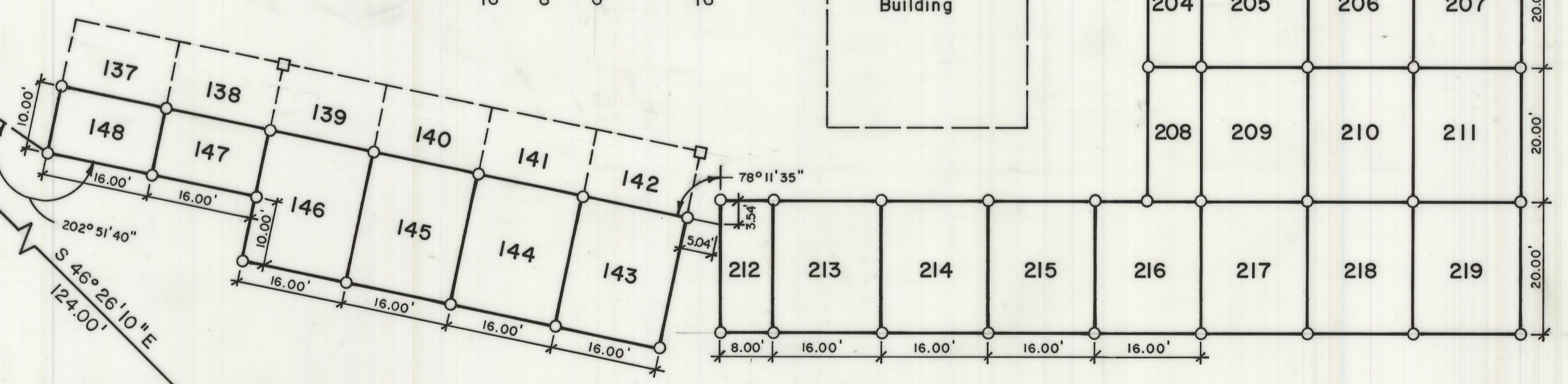
Sextant: Bruce Walker

57620

RECEIVED IN HOCKING COUNTY, OHIO
at 3:20 O'CLOCK P.M.
RECORDED OCT 21 1991
RECORDS DIVISION PAGE 176
CABINET

Donna R. Leach
RECORDER - HOCKING COUNTY
LOGAN, OHIO 43138

NOTE:
Property Survey Information Is From A
May 23, 1989 Survey By
Registered Surveyor No. 6044.



JENNISON AVENUE