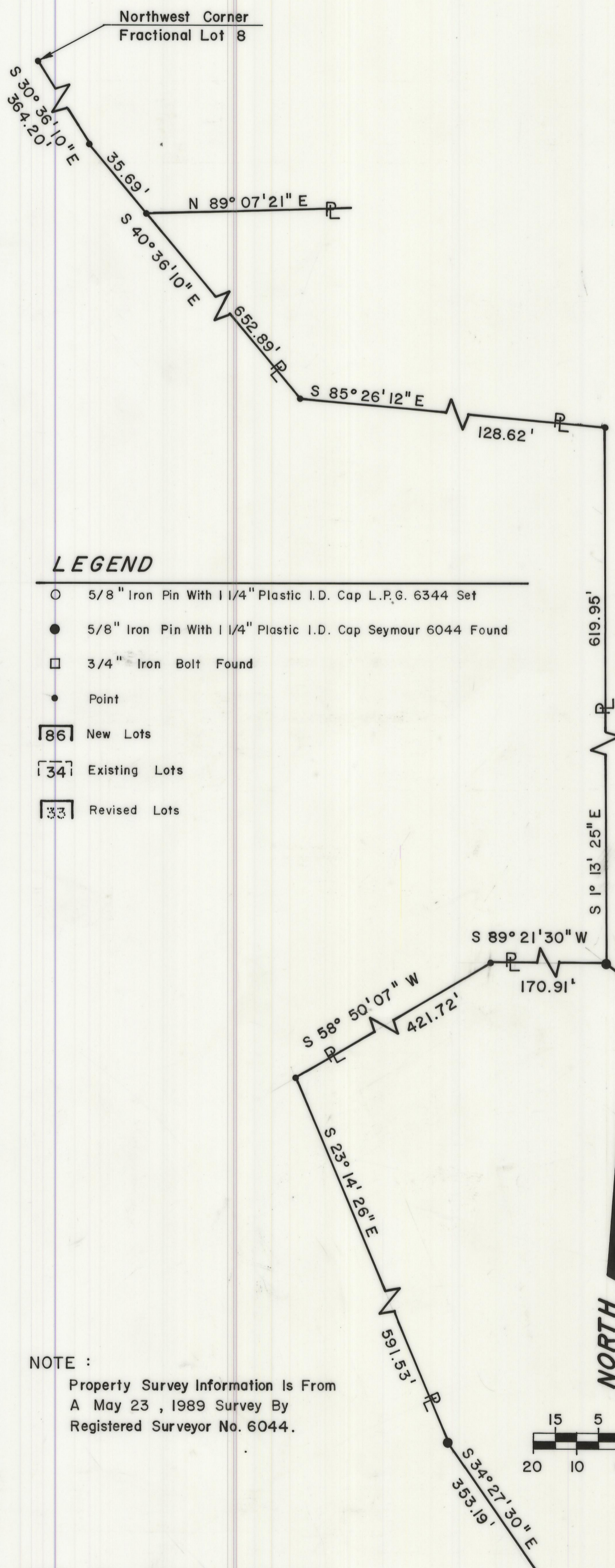


CITY OF LOGAN OAK GROVE CEMETERY

OLD SECTION " P " AS REVISED SHOWING LOTS 33, 33a, AND 80 AND SECTION " P " EXTENSION OF LOTS 81 - 92

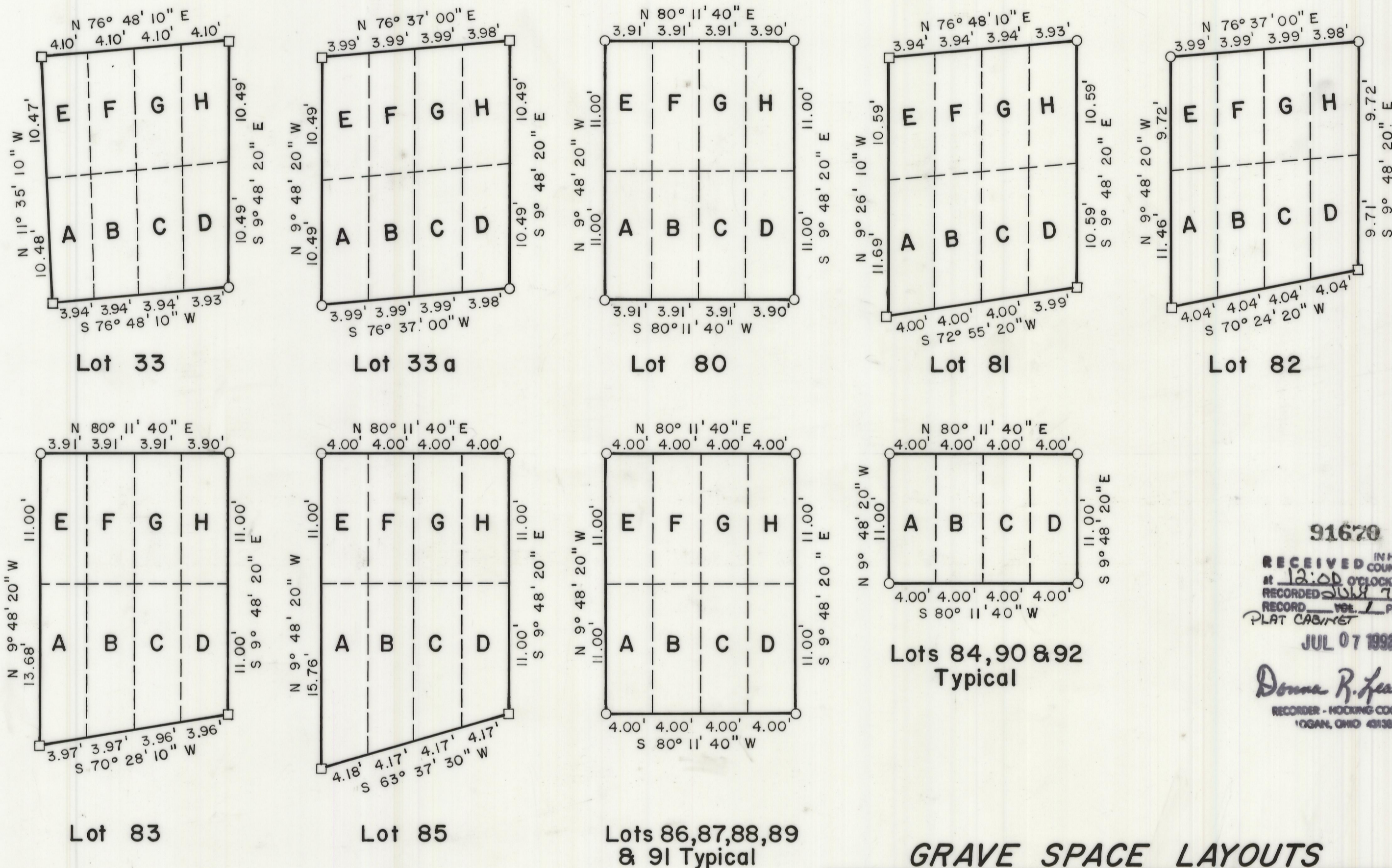

Situated In Falls Township, Hocking County, Ohio; Being Part Of Fractional Lot 9 Section 11, Township 14, Range 17



LEGEND

- 5/8" Iron Pin With 1 1/4" Plastic I.D. Cap L.P.G. 6344 Set
- 5/8" Iron Pin With 1 1/4" Plastic I.D. Cap Seymour 6044 Found
- 3/4" Iron Bolt Found
- Point
- [86] New Lots
- [34] Existing Lots
- [33] Revised Lots

NOTE :
 Property Survey Information Is From
 A May 23, 1989 Survey By
 Registered Surveyor No. 6044.



GRAVE SPACE LAYOUTS
 Scale 1" = 8'-0"

91670
 RECEIVED IN HOCKING COUNTY, OHIO
 at 12:00 O'CLOCK P.M.
 RECORDED 7 19 92
 RECORD VOL. 1 PAGE 179A
 PLAT CAVERN
 JUL 07 1992
 Donna R. Feach
 RECORDER - HOCKING COUNTY
 LOGAN, OHIO 43138

I Hereby Certify That An Actual Survey Was Made Under My Supervision Of The Premises Shown Hereon On The 30th Day Of June, 1992 And That This Plat Is A Correct Representation Of The Premises As Described By Said Survey.

Larry P. Gerstner
 Registered Surveyor No. 6344

Survey By : Larry P. Gerstner - Engineering And Surveying
 119 West Main Street
 Logan, Ohio 43138
 385 - 4260

Sextant : Bruce Walker

#9490-8/21/95 SEE REVISED SECTION PL-1 PG-197B