

FHWA REGION	STATE	PROJECT
5	OHIO	

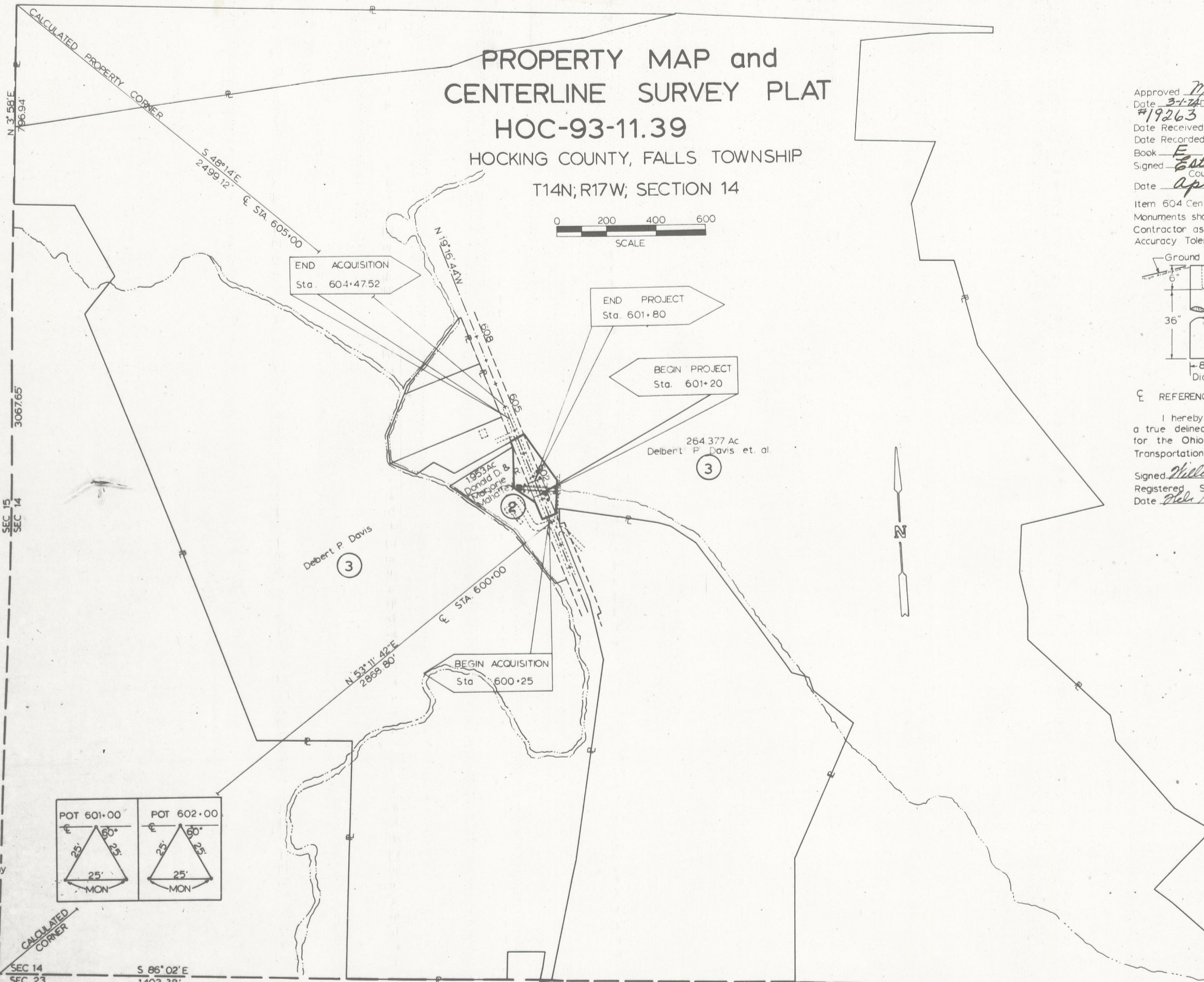
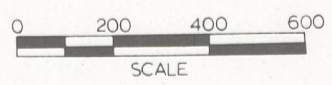
14
15

ATH-50A-4.55
HOC-93-11.39

3
4

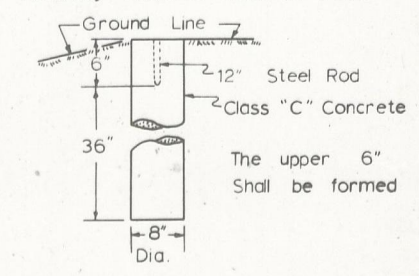
PROPERTY MAP and CENTERLINE SURVEY PLAT HOC-93-11.39

HOCKING COUNTY, FALLS TOWNSHIP
T14N; R17W; SECTION 14



Approved Max R. Bailey
 Date 3-1-74 District Deputy Director # 5.00
#19263
 Date Received April 26, 1974
 Date Recorded April 26, 1974
 Book E Page 33-A
 Signed Eather Carpenter
 County Recorder
 Date April 26, 1974

Item 604 Center Line Reference
 Monuments shall be set by the
 Contractor as per sketch below
 Accuracy Tolerance shall be ±.002



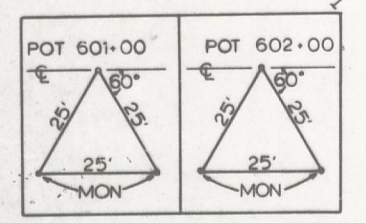
☉ REFERENCE MONUMENT

I hereby certify that this plat is
 a true delineation of a survey made
 for the Ohio Department of
 Transportation

Signed William D. Lacey
 Registered Surveyor No. 5116
 Date Feb 14, 1974

SURVEYOR'S SEAL

UTILITY COMPANIES
 Ohio Power Company
 301 Cleveland Avenue, S.W.
 Canton, Ohio 44701
 General Telephone Company
 100 Executive Drive
 Marion, Ohio



HOC-93-11.39	
DATE	DRAWN BY
REVISIONS	
JOB NO.	3
TYPE FUND	4