

TERRACEVIEW HEIGHTS

Situated in the Township of Green, County of Hocking, State of Ohio, and being a part of Farm Lot No. 3, Section 34, Township 13, Range 16, containing 6.898 acres and being part of a tract conveyed to the Chieftain Development Corporation and described in Deed Book 118, Page 337, Recorder's Office, Hocking County, Ohio TERRACEVIEW HEIGHTS Village Plat Book "D", Page 2, Recorder's Office, Hocking County, Ohio.

The Undersigned "Chieftain Development Corporation" a Ohio Corporation owners of the land platted herein, by Edward F. Kilbarger President and H. Dean Vaughn Secretary, duly authorized in the premises, do hereby certify that this plat correctly represents their TERRACEVIEW HEIGHTS, Subdivision of lots 15 to 31 inclusive, does hereby accept this plat of same and dedicates to public use as such all or parts of the streets shown hereon and not heretofore dedicated.

Easements are reserved where indicated on the plat for construction, operation and maintenance of public utilities above and beneath the surface of the ground and where necessary are for the construction operation and maintenance of service connections to adjacent lots and land and for storm water drainage.

In witness thereof, Edward F. Kilbarger and H. Dean Vaughn as President and Secretary respectively of Chieftain Development Corporation an Ohio Corporation, have hereunto set their hands this ___ day of ___ 1969.

WITNESS
CHIEFTAIN DEVELOPMENT CORPORATION

By Mary C. Eberts
By William B. Vaughn

Edward F. Kilbarger Pres
Edward F. Kilbarger President
H. Dean Vaughn Secy
H. Dean Vaughn Secretary

STATE OF OHIO S.S.
COUNTY OF HOCKING

Before me, a Notary Public in and for said County personally came Edward F. Kilbarger and H. Dean Vaughn as President and Secretary, respectively of the Chieftain Development Corporation an Ohio Corporation, who acknowledged to signing of the foregoing instrument to be their voluntary act and deed and the voluntary corporate act and deed of said corporation for the uses and purposes herein expressed.

IN WITNESS WHEREOF, I have hereunto set my hand and affixed my official seal this 12 day of August, 1969.

Mary C. Lindsey Eberts
Notary Public, Hocking County, Ohio
My Commission Expires March 17, 1972
MARY C. LINDSEY, Notary Public
VINTON AND HOCKING COUNTIES, OHIO
MY COMMISSION EXPIRES MAR. 17, 1972

Approved and accepted this 14 day of August, 1969
By J. F. Parkinson
City Service Director

Approved and accepted this 14 day of August, 1969
By Albert Elick, Sec.
City Planning Commission

Approved and accepted this ___ day of ___, 1969
By Howard C. Blum
Otto A. Shaw
Ernest C. Shull
County Commissioners

Approved and accepted this 2nd day of Sept., 1969
By George A. Mearns
County Engineer

Transferred this 2nd day of Sept., 1969 Samuel A. Myers
Auditor Hocking County, Ohio.

Filed for record this 9 day of September, 1969, at 1:40 P.M.

Recorded this 9 day of Sept., 1969, in Plat Book E, Page 28

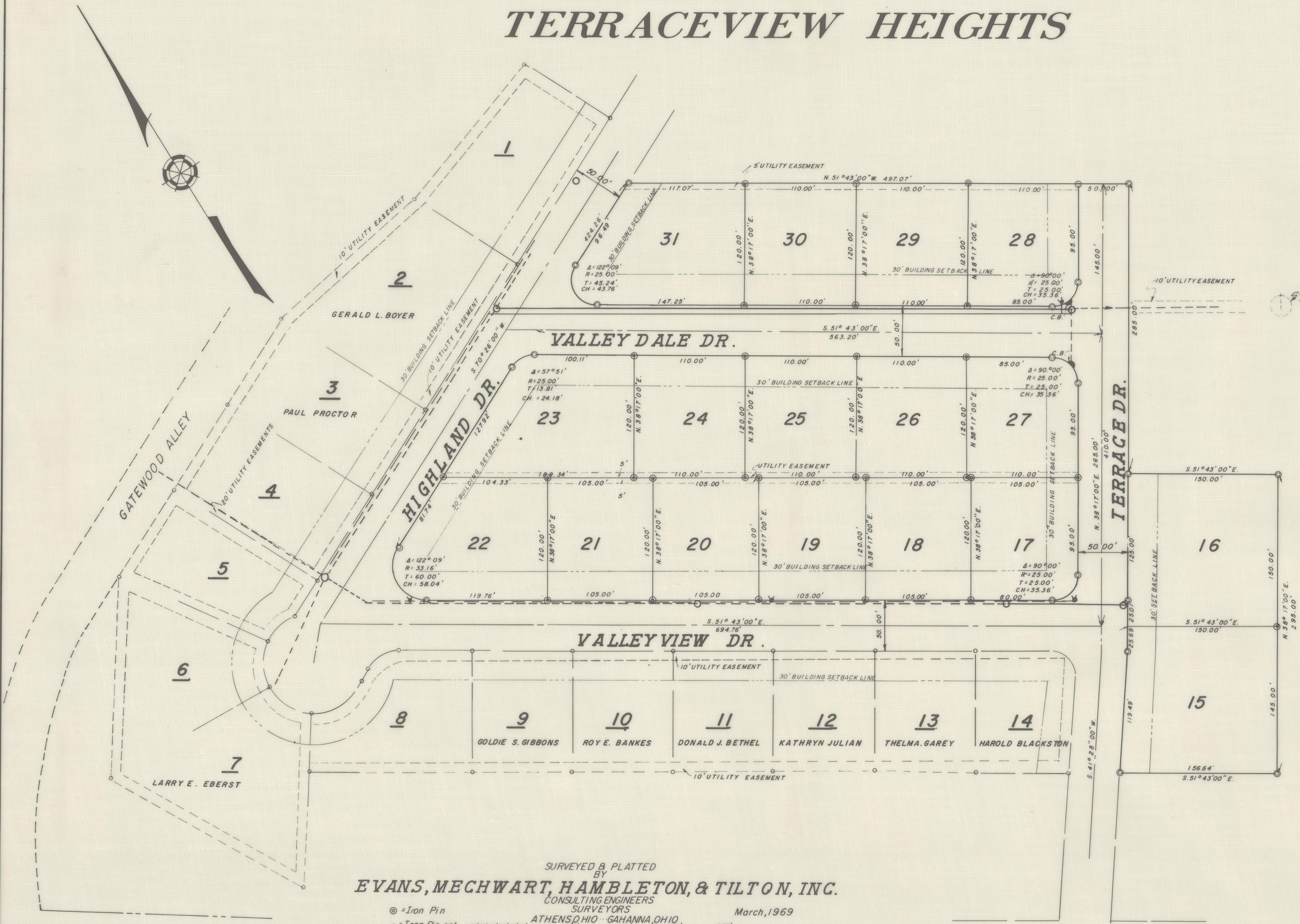
Fee \$10.00

File No 4693


Esther Carpenter
Recorder, Hocking County, Ohio

Deputy Recorder

3/21/74
See annexation of the Land and adjoining Territory in Plat Book F, Page 46
Esther Carpenter
Hocking Co. Recorder

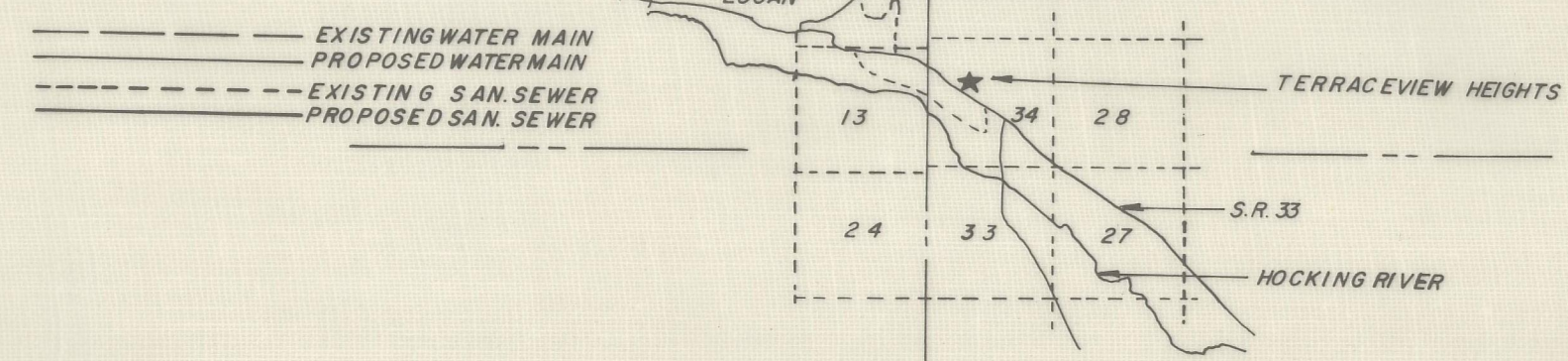
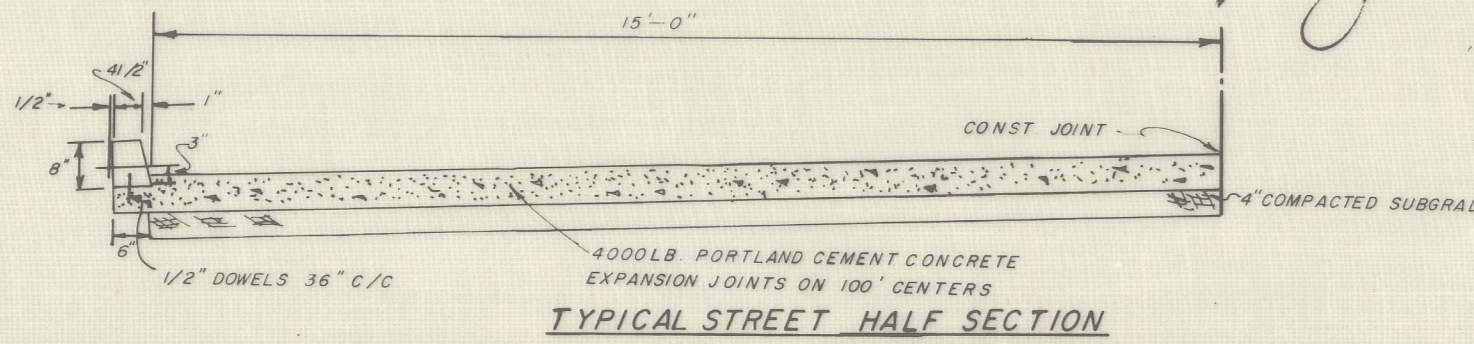


SURVEYED & PLATTED BY
EVANS, MECHWART, HAMBLETON, & TILTON, INC.
CONSULTING ENGINEERS
SURVEYORS
ATHENS, OHIO - GAHANNA, OHIO
March, 1969



We do hereby certify that we have surveyed the above premises and prepared the attached plat and that said plat is correct.
All dimensions are shown in feet and decimal parts thereof. Dimensions on curves are chord measurements.

By E. E. Mearns
Registered Surveyor N#4965



S. R. 33

5.739 AC. IN LOTS
1.159 AC. IN R/W
6.898 AC. TOTAL