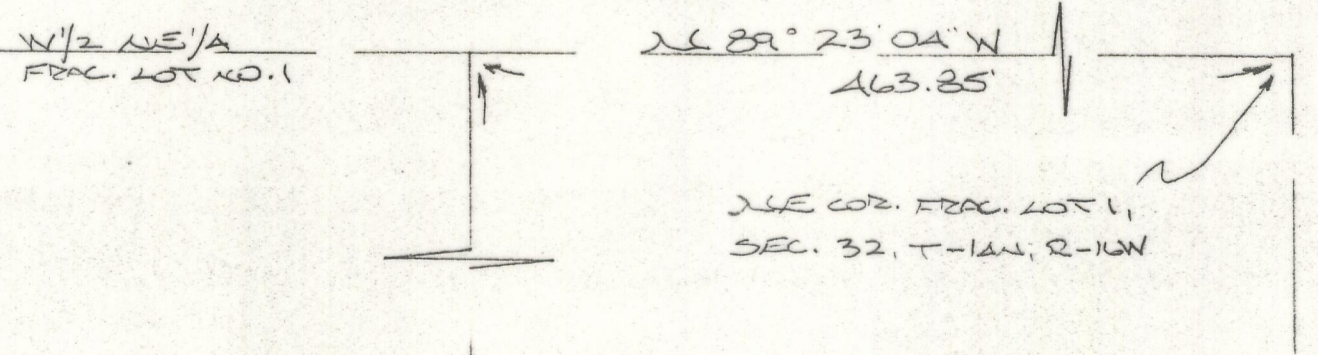
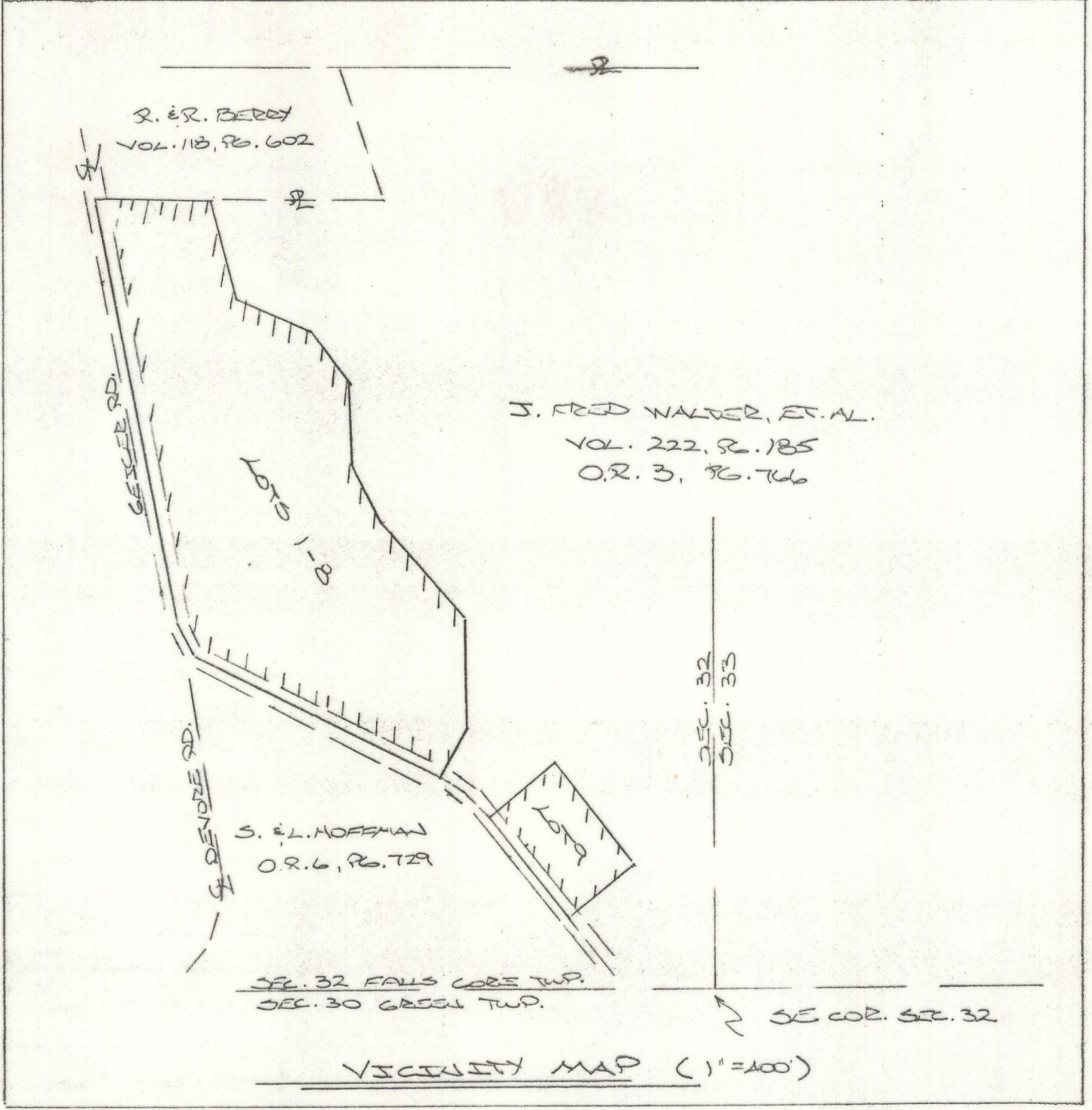
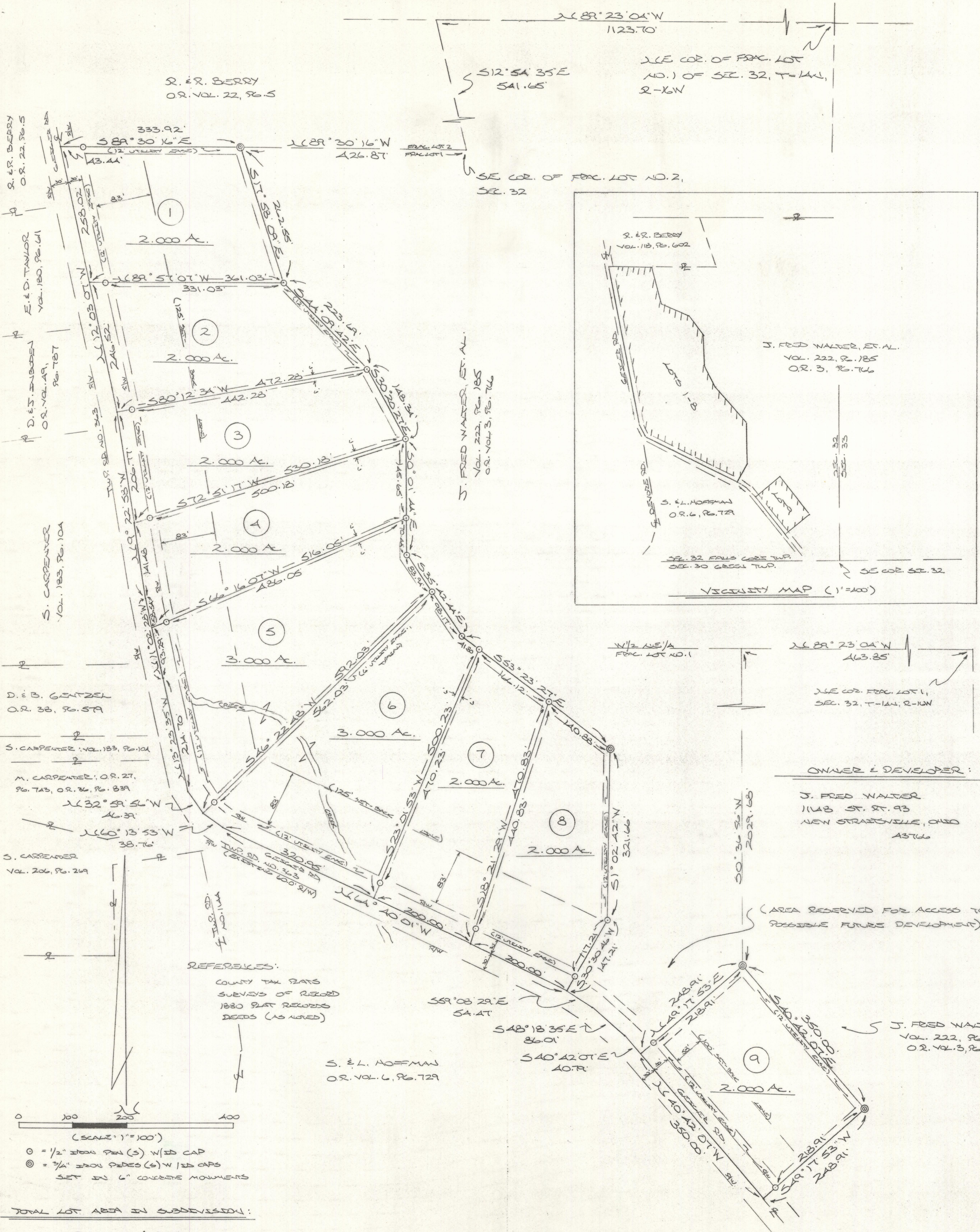


PLAT OF "THE WOODLANDS" SUBDIVISION, SITUATED IN FRACTIONAL LOT NO. 1 OF SEC. 32, FALLS GORE TWP., T-14N, R-16W, HOCKING CO., OHIO

NOTE: CORNER BEARINGS ARE BASED ON THE BEARING SYSTEM OF THE 217.84 AC. TRACT DESCRIBED IN O.R. VOL. 3, P. 746.



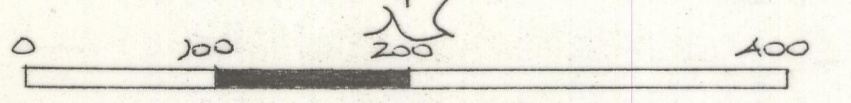
OWNER & DEVELOPER:
 J. FRED WALTER
 1143 ST. ST. 93
 NEW STRATSVILLE, OHIO
 43166

(AREA RESERVED FOR ACCESS TO POSSIBLE FUTURE DEVELOPMENT)

J. FRED WALTER ET AL.
 VOL. 222, P. 185
 O.R. VOL. 3, P. 746

REFERENCES:
 COUNTY TAX MAPS
 SURVEYS OF RECORD
 1880 PLAT RECORDS
 DEEDS (AS NOTED)

S. E. L. NOFFMAN
 O.R. VOL. 6, P. 729



- = 1/2" IRON PIN (S) W/ 1 1/2" CAP
- ⊙ = 3/4" IRON PIPES (S) W/ 1 1/2" CAPS
- SET IN 6" CONCRETE MONUMENTS

TOTAL LOT AREA IN SUBDIVISION:
20.000 ACRES

PLAT PREPARED FROM SURVEY MADE
 MARCH 11, 1995, BY:
Michael P. Berry
 OHIO REGISTERED SURVEYOR NO. 6803

