

STARR 9, 10, 15, 16

17046

CERTIFIED LAND CORNER RESTORATION

State of Ohio }
County of Hocking } ss.

I, Ronald M. Merckle, do hereby certify that on the 29th day of July, 1981, I found evidence of the section corner of Sections 9, 10, 15 & 16 Township 12N, Range 16W, Levi Davis Survey, as described hereon; and that from this evidence I established a new monument and accessories as described hereon to perpetuate the original location of this corner:

Description of original monument and accessories and subsequent restorations:

Original monument was set by the Ohio Company in the 1790's. Subsequent restoration by Levi Davis Survey (Hocking County) in 1869 shows the following bearing trees:

- Hickory 5" N 23W 1/2 Link
- Beech 9" S 8 E 25 Links

The following plats of the Levi Davis Survey are on file at the Hocking County Recorder's Office:

- Plat Book A-4 Page 362; Plat Book A-4 Page 367
- Plat Book A-4 Page 361

Reference book of surveys, pages 66 and 67, Hocking County Engineer's Office, Survey No. 35 of Section 16, T12N, R16W, Dated 1895.

Description of corner evidence found:

Fence running north and west.
No other monuments were recovered.

RECEIVED IN HOCKING COUNTY, OHIO
at 12:01 O'CLOCK P.M.
RECORDED Mar 15 1982
RECORD MISC VOL. 1 PAGE 135

MAR 15 1982

Donna R. Leach

RECORDER HOCKING COUNTY

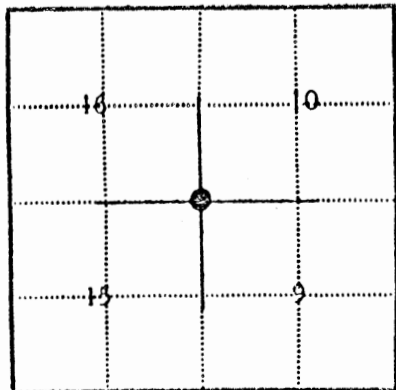
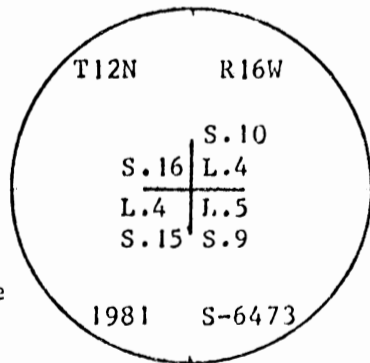
Description of monument and accessories I established to perpetuate the original location of this corner:

Set 2" x 48" iron pipe filled with concrete with a brass cap set in the top of pipe. Brass cap stamped as shown:

Established the following new bearing trees:

- W. Oak 8" S 55W 15.2'
- Maple 13" S 68W 22.1'
- Tulip Poplar 7" N 64 W 15.0'

Corner point was determined by the intersection of the line through the north corner stone between sections 10 and 16; and west corner stone between Lot 5 and Lot 6 in Section 10 with the fence line running west between Section 15 and Section 16.



● - Corner monument restored
□ -

Resident witnesses Kenneth Anderson

Dated at Logan Ohio, this 11 day of March 1982

Signature Ronald M. Merckle Title Registered Surveyor
(County Surveyor, Registered Land Surveyor, or other duly authorized official)

Surveyors Registration No. 6473

Office of Recorder County of Hocking

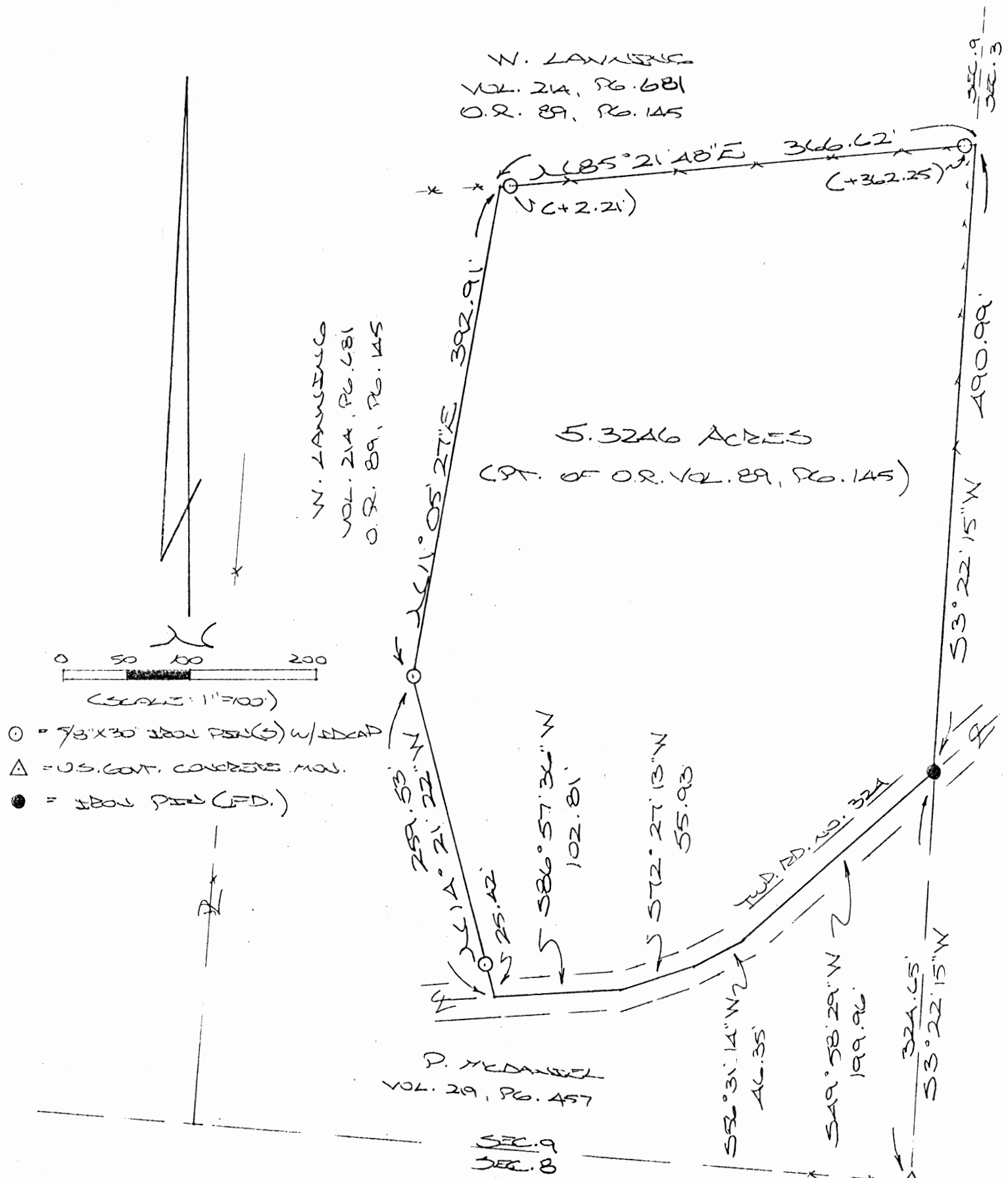
I hereby certify that the within instrument was filed in this office for record on the 15th day of March 1982, and was filed in Book No. 1 Page No. 135 of County Records. - MISC.

Signature Donna R. Leach Title Recorder

STARR 9
5.3246 AC.

BEING A PART OF FRAC. LOT NO. 1 (OF SEC. 9,
STATE TWP., T-12N, R-16W, HOCKING CO., OHIO

NOTE: CURED BEARINGS ARE BASED ON THE SOUTH LINE OF SEC. 9
AS BURNING S85°5'00"E.



REFERENCES:
 COUNTY TAX PLATS
 SURVEYS OF RECORD
 1830 PLAT RECORDS
 DEEDS (AS NOTED)

SE CORNER OF SEC. 9,
STATE TWP.

Approved - Mathematically
 Hocking County Engineer's office
 By KMB Date 6-1-17

PLAT PREPARED FROM SURVEY
 MADE MAY 29, 1997, BY:

Michael P. Berry
 OHIO REGISTERED SURVEYOR NO. 6803



DESCRIPTION OF SURVEY FOR MR. WILLIAM LANNING

Being a part of a tract of land last transferred in Vol. 89, Pg. 145, Hocking Co. Official Records, situated in Frac. Lot No. 1 of Sec. 9, Starr Twp., T-12N, R-16W, Hocking Co., Ohio, and being more particularly described as follows:

Beginning at an iron pin found at the intersection of the east line of Sec. 9 with the centerline of Twp. Rd. No. 324, said pin being referenced by a U.S. Government monument found on the SE corner of said Sec. 9 which bears S 3 degrees 22' 15" W a distance of 324.65 ft.;

Thence with the center of Twp. Rd. No. 324 the following four (4) courses:

- 1) S 49 degrees 58' 29" W a distance of 199.96 ft. to a point;
- 2) S 56 degrees 31' 14" W a distance of 46.35 ft. to a point;
- 3) S 72 degrees 27' 13" W a distance of 55.93 ft. to a point;
- 4) S 86 degrees 57' 36" W a distance of 102.81 ft. to a point;

Thence, leaving said Twp. road and with a series of new lines the following three (3) courses:


- 1) N 14 degrees 21' 22" W, passing an iron pin set at 25.42 ft., going a total distance of 259.53 ft. to an iron pin set;
- 2) N 11 degrees 05' 27" E a distance of 392.91 ft. to a point;
- 3) N 85 degrees 21' 48" E, passing iron pins set at 2.21 ft. and 362.25 ft., going a total distance of 366.62 ft. to a point on the east line of Sec. 9;

Thence, with said east line, S 3 degrees 22' 15" W a distance of 490.99 ft. to the place of beginning, containing 5.3246 acres, more or less, and being subject to the right-of-way of Twp. Rd. No. 324 and all valid easements.

Cited bearings are based on the south line of Sec. 9 as running S 85 degrees 15' 00" E.

All iron pins described as being set are 5/8" X 30" with an attached plastic identification cap.

The above description is the result of an actual survey made by Michael P. Berry, Ohio Registered Surveyor No. 6803, on May 29, 1997.


Michael P. Berry #6803

Approved - Mathematically
Hocking County Engineer's office
E. RMB Date 6-9-97

STARR 8 & 9

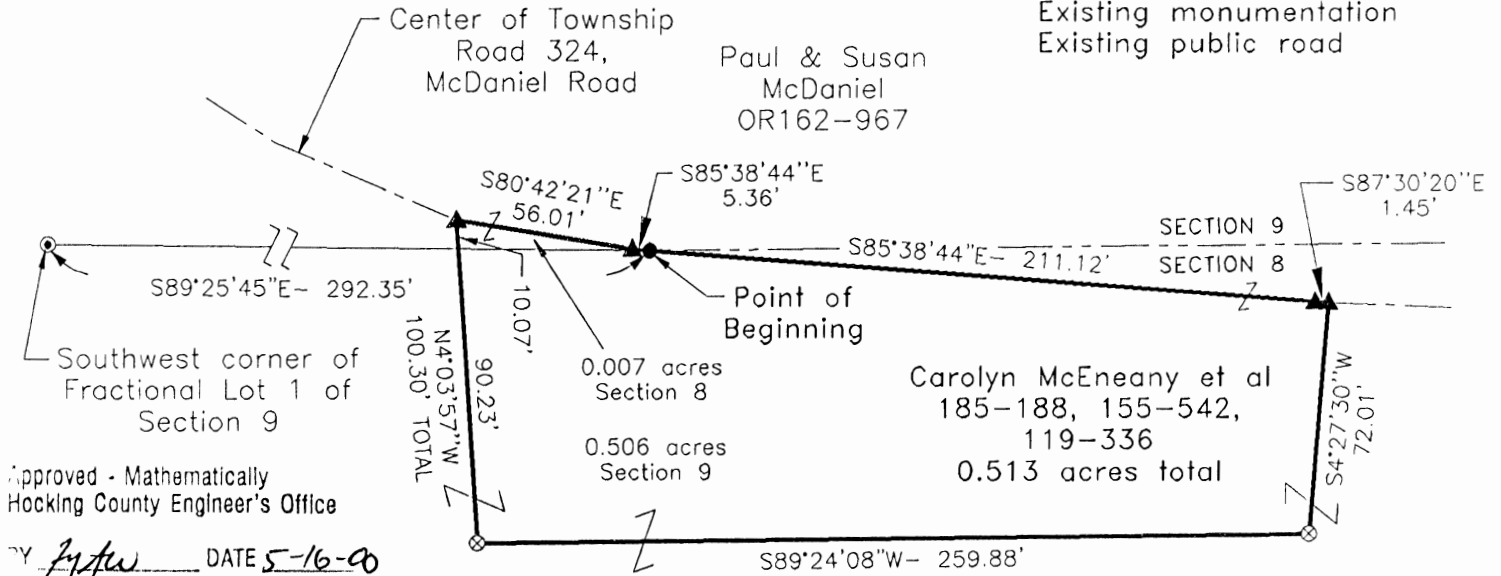
PLAT OF A 0.513 ACRE TRACT FOR ARNOLD POLING

TOTAL .513 Ac.

Situated in Starr Township, Hocking County, Ohio; being part of the Northwest quarter of the Northeast quarter of Section 8 and part of Fractional Lot 1 of Section 9, both of Township 12, Range 16.

REFERENCES:

- Tax maps
- Deed descriptions
- Previous surveys
- Existing monumentation
- Existing public road



**CONDITIONAL APPROVAL/
TRANSFER** Not to be used as separate building site or transferred as an independent parcel in the future without Planning Commission and/or Health Department approval

LEGEND

- 5/8" x 30" (15" in roadway) iron pin with 1-1/4" plastic ID cap stamped LPG-6344 set
- ▲ MAG nail set
- ⊙ 1-1/2" iron pin found
- ⊗ 1-1/4" OD iron pipe found

REFERENCE BEARING:

The North half of the East line of Section 8 as South 0 degrees 00 minutes 00 seconds East. Bearings are based upon an assumed meridian and are to denote angles only.

CERTIFICATION:

I hereby certify that an actual survey was made under my supervision of the premises shown hereon on the 1st day of May, 2000 and that the plat is a correct representation of the premises as described by said survey.

Larry P. Gerstner
Registered Surveyor No. 6344

Survey by: Larry P. Gerstner - Engineering and Surveying
9 East Second Street, Suite A, Logan, Ohio 43138
(740) 385-4260

SURVEY DESCRIPTION OF A .513 ACRE TRACT FOR ARNOLD POLING

Situated in Starr Township, Hocking County, Ohio; being part of the Northwest quarter of the Northeast quarter of Section 8 and part of Fractional Lot 1 of Section 9, both of Township 12, Range 16; and being more particularly described as follows:

Commencing for reference at a 1-1/2" iron pin found at the Southwest corner of Fractional Lot 1 of Section 9, thence with the South line of Section 9 South 89 degrees 25 minutes 45 seconds East a distance of 292.35 feet to a 5/8" iron pin set on the center of Township Road 324, McDaniel Road, and being the point of **Beginning** of the tract of land to be described;

thence leaving the South line of Section 9 going into Section 8 and with the center of said Township Road 324 the following two bearings and distances:

- 1) South 85 degrees 38 minutes 44 second East a distance of 211.12 feet to a MAG nail set;
- 2) South 87 degrees 30 minutes 20 seconds East a distance of 1.45 feet to a MAG nail set;

thence leaving the center of said Township Road 324 South 4 degrees 27 minutes 30 seconds West a distance of 72.01 feet to a 1-1/4" OD iron pipe found;

thence South 89 degrees 24 minutes 08 seconds West a distance of 259.88 feet to a 1-1/4" OD iron pipe found;

thence North 4 degrees 03 minutes 57 seconds West a distance of 100.30 feet to a MAG nail set in the center of said Township Road 324 and passing into Section 9 at a distance of 90.23 feet;

thence with the center of said Township Road 324 the following two bearings and distances:

- 1) South 80 degrees 42 minutes 21 seconds East a distance of 56.01 feet to a MAG nail set
- 2) South 85 degrees 38 minutes 44 seconds East a distance of 5.36 feet to the point of beginning,

containing .513 acres more or less with .506 acres more or less being in Section 8 and .007 acres more or less being in Section 9, and subject to the public easement of said Township Road 324 and any other public or private easements of record.

The above .513 acre survey is intended to describe part of the 37.82 acre remaining tract as dedeed to Carolyn McEneany et al, deed references Volume 185, Page 188, Volume 155, Page 542, and Volume 119, Page 336, and part of the 22.2 acre tract of land as dedeed to Paul and Susan McDaniel, deed reference Volume OR162, Page 967, all of the Hocking County Recorder's Office. This survey was based upon information obtained from tax maps, deed descriptions, previous surveys, existing monumentation, and an existing public road. The reference bearing for this survey is the North half of the East line of Section 8 as South 0 degrees 00 minutes 00 seconds East. Bearings are based upon an assumed meridian and are to denote angles only. All iron pins set by this survey are 5/8" by 30" and are capped by a 1-1/4" plastic identification cap stamped LPG-6344. The above described property was surveyed by Larry P. Gerstner, Ohio Registered Surveyor No. 6344, on May 1, 2000.



Approved - Mathematically
Hocking County Engineer's Office

BY [Signature] DATE 5-17-00

~~SUBDIVISION REGULATIONS WAIVED
PENDING HEALTH DEPT. APPROVAL~~

BY [Signature] DATE 5-17-00

[Signature]
CONDITIONAL APPROVAL/
TRANSFER Not to be used as
separate building site or
transferred as an independent
parcel in the future without
Planning Commission and/or
Health Department approval

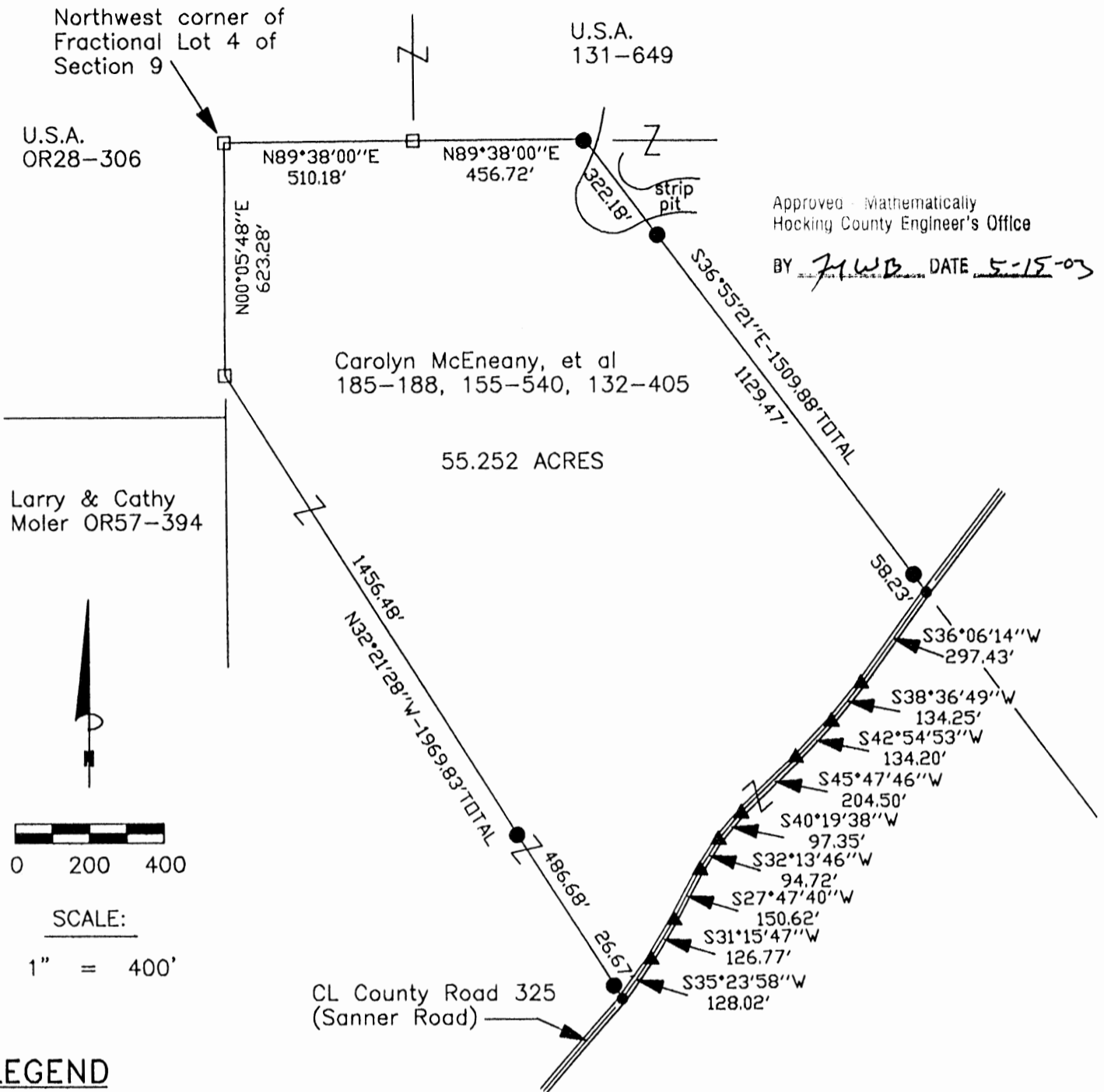
Survey by:

Larry P. Gerstner - Engineering and Surveying
9 East Second Street, Suite A, Logan, Ohio 43138 385-4260

PLAT OF A 55.252 ACRE TRACT FOR ARNOLD POLING

*Starr Twp.
Sec. 09
55.252 Ac.*

Situated in Starr Township, Hocking County, Ohio; being part of Fractional Lot 4 of Section 9, Township 12, Range 16.



LEGEND

- Point
- 5/8" iron pin with 1-1/4" plastic ID cap stamped SVE-8127 set
- ▲ MAG nail set
- Aluminum monument found



REFERENCES:

- Tax maps
- Deed descriptions
- Previous surveys
- Existing monumentation
- Existing public road

REFERENCE BEARING:

The South line of Section 9 as North 88 degrees 57 minutes 21 seconds East. Bearings are based upon an assumed meridian and are to denote angles only.

CERTIFICATION:

I hereby certify that an actual survey was made under my supervision of the premises shown hereon on the 29th day of April, 2003 and that the plat is a correct representation of the premises as described by said survey.

S. Vince Evans
Registered Surveyor No. 8127

Survey by: SVE Surveying - S. Vince Evans P.S. 8127
37381 Davis Chapel Road, Logan, Ohio 43138
Phone (740) 380-3884
FAX (740) 380-0134

SURVEY DESCRIPTION OF A 55.252 ACRE TRACT FOR ARNOLD POLING

Situated in Starr Township, Hocking County, Ohio; being part of Fractional Lot 4 of Section 9, Township 12, Range 16; and being more particularly described as follows:

Being part of a 177 acre tract as described in deed book Volume 185, Page 188, deed book Volume 155, Page 540, and deed book Volume 132, Page 405 to Carolyn McEneaney, et. al.

Beginning at an Aluminum monument found at the Northwest corner of Fractional Lot 4 of Section 9;

Thence with the north line of Fractional Lot 4, North 89 degrees 38 minutes 00 seconds East a distance of 510.18 feet to an Aluminum monument found;

Thence with the north line of Fractional Lot 4, North 89 degrees 38 minutes 00 seconds East a distance of 456.72 feet to a 5/8" iron pin set on the west bank of a strip pit;

Thence South 36 degrees 55 minutes 21 seconds East a distance of 1509.88 to a Point in the centerline of County Road 325 (Sanner Road), passing a 5/8" iron pin set at a distance of 322.18 feet and 1451.65 feet;

Thence with the centerline of said County Road 325, the following bearings and distances:

- 1) South 36 degrees 06 minutes 14 seconds West a distance of 297.43 feet to a MAG nail set;
- 2) South 38 degrees 36 minutes 49 seconds West a distance of 134.25 feet to a MAG nail set;
- 3) South 42 degrees 54 minutes 53 seconds West a distance of 134.20 feet to a MAG nail set;
- 4) South 45 degrees 47 minutes 46 seconds West a distance of 204.50 feet to a MAG nail set;
- 5) South 40 degrees 19 minutes 38 seconds West a distance of 97.35 feet to a MAG nail set;
- 6) South 32 degrees 13 minutes 46 seconds West a distance of 94.72 feet to a MAG nail set;
- 7) South 27 degrees 47 minutes 40 seconds West a distance of 150.62 feet to a MAG nail set;
- 8) South 31 degrees 15 minutes 47 seconds West a distance of 126.77 feet to a MAG nail set;
- 9) South 35 degrees 23 minutes 58 seconds West a distance of 128.02 feet to a Point;


Thence leaving the centerline of said County Road 325, North 32 degrees 21 minutes 28 seconds West a distance of 1969.83 feet to an Aluminum monument found on the west line of Fractional Lot 4, passing a 5/8" iron pin set at a distance of 26.67 feet and 513.35 feet;

Thence North 00 degrees 05 minutes 48 seconds East a distance of 623.28 feet to the point of beginning and containing 55.252 acres, more or less, subject to the public easement of said County Road 325, and any public or private easements of record.

The above 55.252 acre survey was based upon information obtained from tax maps, deed descriptions, previous surveys, existing monumentation, and an existing public road. The reference bearing for this survey is the South line of Section 9 as North 88 degrees 57 minutes 21 seconds East. Bearings are based upon an assumed meridian and are to denote angles only.


All iron pins set by this survey are 5/8" by 30" and are capped by a 1-1/4" plastic identification cap stamped "SVE-8127".

The above described property was surveyed by S. Vince Evans, Ohio Registered Surveyor No. 8127, on April 29, 2003.


S. Vince Evans, P. S. 8127

Survey by: SVE Surveying
S. Vince Evans, P. S. 8127
37381 Davis Chapel Road
Logan, Ohio 43138
Phone (740) 380-3884
FAX (740) 380-0134



Approved Mathematically
Hocking County Engineer's Office
BY  DATE 5-15-03

PLAT OF A 55.000 ACRE TRACT FOR ARNOLD POLING

Situated in Starr Township, Hocking County, Ohio; being part of Fractional Lot 4 and part of Fractional Lot 5 both of Section 9; being part of Fractional Lot 4 of Section 15; Township 12, Range 16.

LEGEND

- Point
- 5/8" iron pin with 1-1/4" plastic ID cap stamped SVE-8127 set
- ▲ MAG nail set
- Aluminum monument found
- 5/8" iron pin found

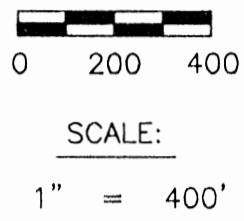
Approved - Mathematically
Hocking County Engineer's Office

Larry & Cathy
Moler OR57-394

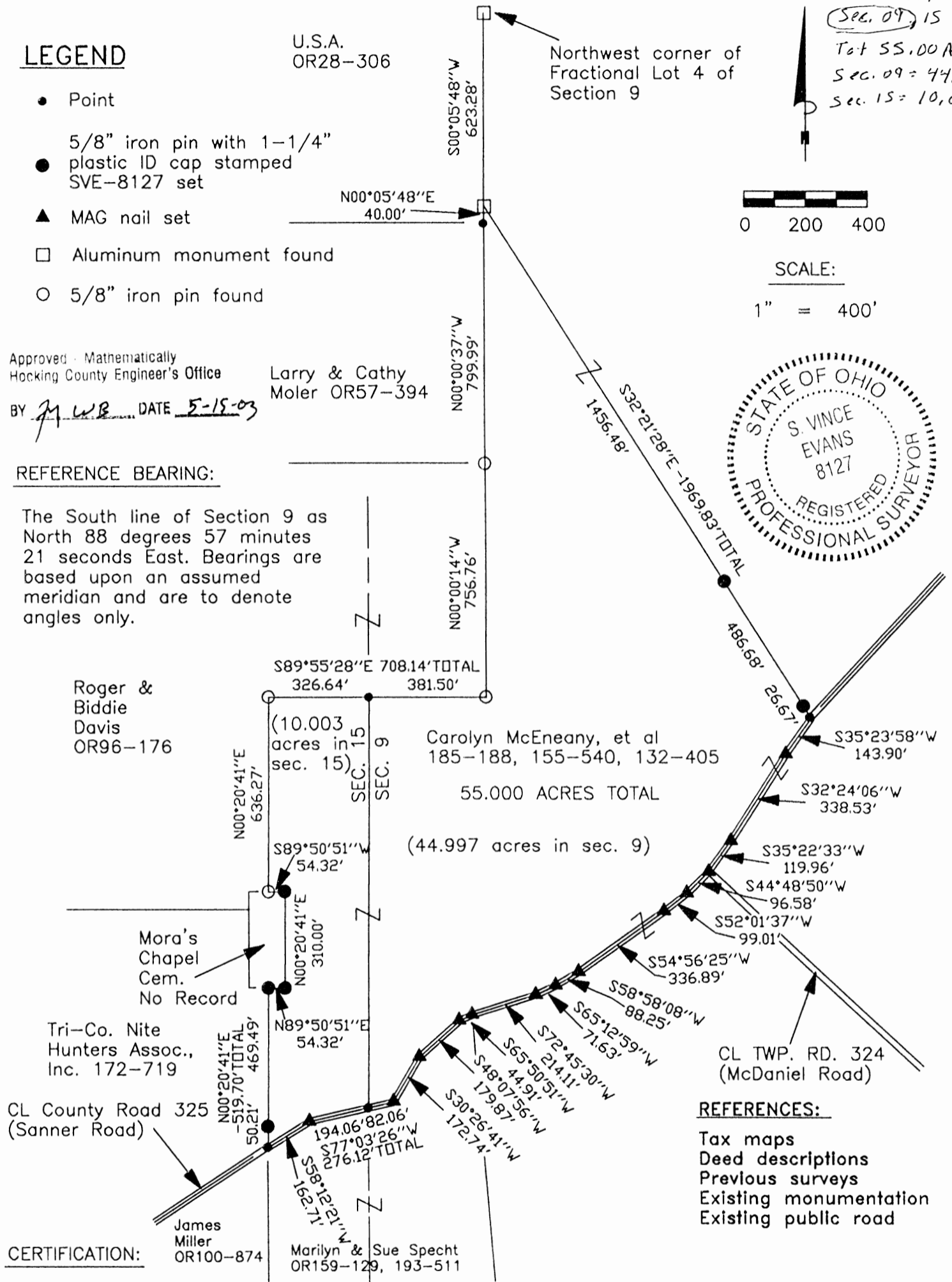
BY M. W. B. DATE 5-15-03

REFERENCE BEARING:

The South line of Section 9 as North 88 degrees 57 minutes 21 seconds East. Bearings are based upon an assumed meridian and are to denote angles only.



Starr Twp.
Sec. 09, 15
Tot 55.00 Ac.
Sec. 09 = 44.997
Sec. 15 = 10.003



REFERENCES:

- Tax maps
- Deed descriptions
- Previous surveys
- Existing monumentation
- Existing public road

CERTIFICATION:

I hereby certify that an actual survey was made under my supervision of the premises shown hereon on the 29th day of April, 2003 and that the plat is a correct representation of the premises as described by said survey.

S. Vince Evans
Registered Surveyor No. 8127

Survey by: SVE Surveying - S. Vince Evans P.S. 8127
37381 Davis Chapel Road, Logan, Ohio 43138
Phone (740) 380-3884
FAX (740) 380-0134

SURVEY DESCRIPTION OF A 55.000 ACRE TRACT FOR ARNOLD POLING

Situated in Starr Township, Hocking County, Ohio; being part of Fractional Lot 4 and part of Fractional Lot 5, both of Section 9; being part of Fractional Lot 4 of Section 15; Township 12, Range 16; and being more particularly described as follows:

Being part of a 177 acre tract and part of a 16 acre tract both of Section 9; being part of a 13 acre tract in Section 15; as described in deed book Volume 185, Page 188, deed book Volume 155, Page 540, and deed book Volume 132, Page 405 to Carolyn McEneaney, et. al.

Commencing at an Aluminum monument found at the Northwest corner of Fractional Lot 4 of Section 9;

Thence with the west line of Fractional Lot 4, South 00 degrees 05 minutes 48 seconds West a distance of 623.28 feet to an Aluminum monument found, and being the point of **Beginning** of the tract of land to be described;

Thence leaving the west line of Fractional Lot 4, South 32 degrees 21 minutes 28 seconds East a distance of 1969.83 feet to a Point in the centerline of County Road 325 (Sanner Road), passing a 5/8" iron pin set at a distance of 1456.48 feet and 1943.16 feet;

Thence with the centerline of said County Road 325, the following bearings and distances:

- 1) South 35 degrees 23 minutes 58 seconds West a distance of 143.90 feet to a MAG nail set;
- 2) South 32 degrees 24 minutes 06 seconds West a distance of 338.53 feet to a MAG nail set;
- 3) South 35 degrees 22 minutes 33 seconds West a distance of 119.96 feet to a MAG nail set;
- 4) South 44 degrees 48 minutes 50 seconds West a distance of 96.58 feet to a MAG nail set;
- 5) South 52 degrees 01 minutes 37 seconds West a distance of 99.01 feet to a MAG nail set;
- 6) South 54 degrees 56 minutes 25 seconds West a distance of 336.89 feet to a MAG nail set;
- 7) South 58 degrees 58 minutes 08 seconds West a distance of 88.25 feet to a MAG nail set;
- 8) South 65 degrees 12 minutes 59 seconds West a distance of 71.63 feet to a MAG nail set;
- 9) South 72 degrees 45 minutes 30 seconds West a distance of 214.11 feet to a MAG nail set;
- 10) South 65 degrees 50 minutes 51 seconds West a distance of 44.91 feet to a MAG nail set;
- 11) South 48 degrees 07 minutes 56 seconds West a distance of 179.87 feet to a MAG nail set;
- 12) South 30 degrees 26 minutes 41 seconds West a distance of 172.74 feet to a MAG nail set;
- 13) South 77 degrees 03 minutes 26 seconds West a distance of 276.12 feet to a MAG nail set, passing a point on the west line of Section 9 at a distance of 82.06 feet;
- 14) South 58 degrees 12 minutes 21 seconds West a distance of 162.71 feet to a Point;

Thence leaving the centerline of said County Road 325, North 00 degrees 20 minutes 41 seconds East a distance of 519.70 feet to a 5/8" iron pin set, passing a 5/8" iron pin set at a distance of 50.21 feet;

Thence North 89 degrees 50 minutes 51 seconds East a distance of 54.32 feet to a 5/8" iron pin set;

Thence North 00 degrees 20 minutes 41 seconds East a distance of 310.00 feet to a 5/8" iron pin set;

Thence South 89 degrees 50 minutes 51 seconds West a distance of 54.32 feet to a 5/8" iron pin found;

Thence North 00 degrees 20 minutes 41 seconds East a distance of 636.27 feet to a 5/8" iron pin found;

Thence South 89 degrees 55 minutes 28 seconds East a distance of 708.14 feet to a 5/8" iron pin found, passing a Point on the west line of Section 9 at a distance of 326.64 feet;

Thence North 00 degrees 00 minutes 14 seconds West a distance of 756.76 feet to a 5/8" iron pin set;

Thence North 00 degrees 00 minutes 37 seconds West a distance of 799.99 feet to a Point in a strip pit;

Thence North 00 degrees 05 minutes 48 seconds East a distance of 40.00 feet to the point of beginning and
* containing 55.000 acres, more or less, subject to the public easement of said County Road 325, and any public or private easements of record. * 44.997 Ac. in Sec. 9 See Survey Plat
10.003 Ac. in Sec. 15

The above 55.000 acre survey was based upon information obtained from tax maps, deed descriptions, previous surveys, existing monumentation, and an existing public road. The reference bearing for this survey is the South line of Section 9 as North 88 degrees 57 minutes 21 seconds East. Bearings are based upon an assumed meridian and are to denote angles only.

All iron pins set by this survey are 5/8" by 30" and are capped by a 1-1/4" plastic identification cap stamped "SVE-8127".

The above described property was surveyed by S. Vince Evans, Ohio Registered Surveyor No. 8127, on April 29, 2003.

S. Vince Evans
S. Vince Evans, P. S. 8127

Survey by: SVE Surveying
S. Vince Evans, P. S. 8127
37381 Davis Chapel Road
Logan, Ohio 43138
Phone (740) 380-3884
FAX (740) 380-0134



Approved: Mathematically
Hocking County Engineer's Office
BY MWP DATE 5-15-03

STARR 9
.453 Ac.

PLAT OF A 0.453 ACRE TRACT TO GO TO ARNOLD POLING

Situated in Starr Township, Hocking County, Ohio; being part of Fractional Lot 1 of Section 9, Township 12, Range 16.

**CONDITIONAL APPROVAL/
TRANSFER** Not to be used as
separate building site or
transferred as an independent
parcel in the future without
Planning Commission and/or
Health Department approval




REFERENCES:

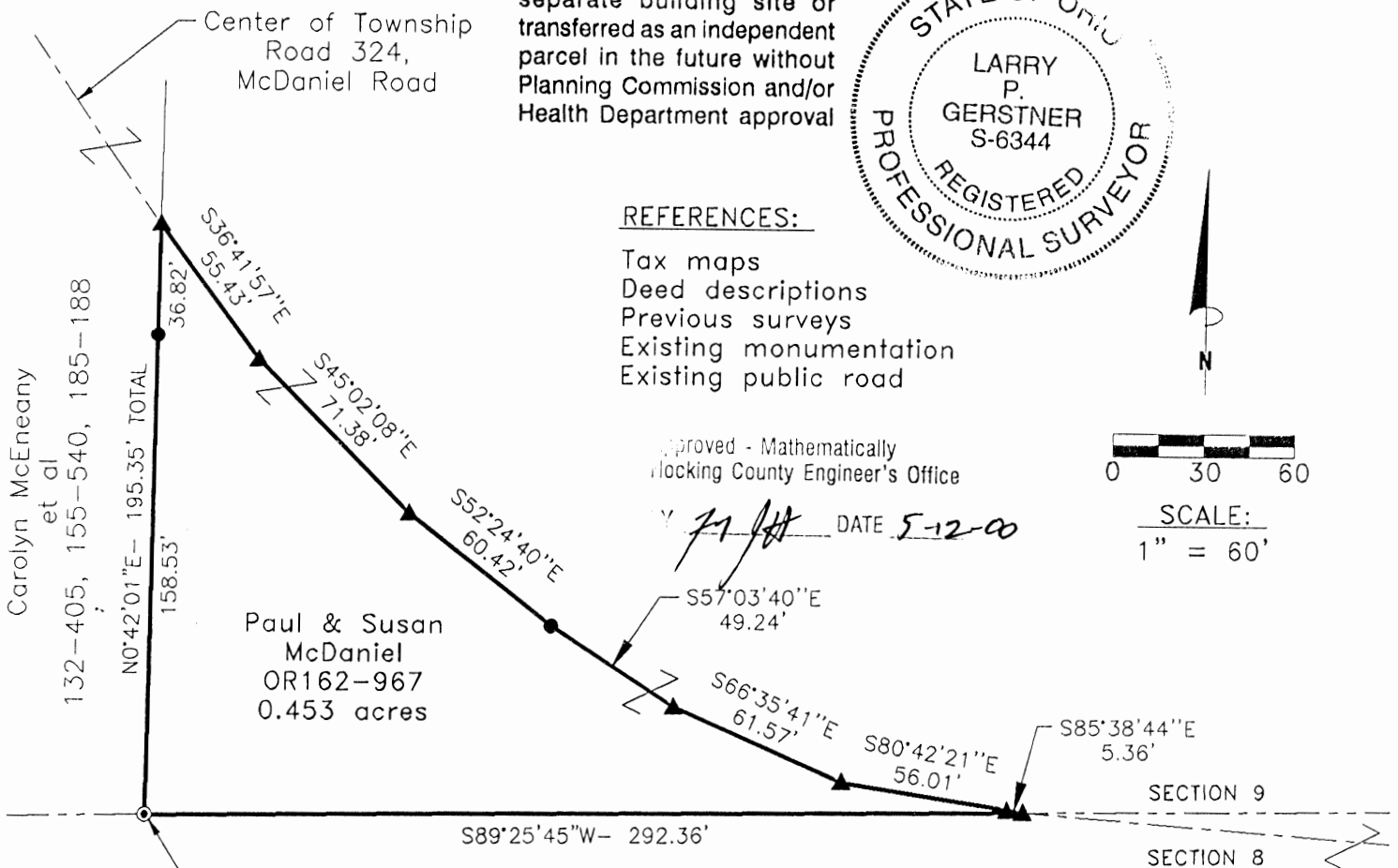
- Tax maps
- Deed descriptions
- Previous surveys
- Existing monumentation
- Existing public road

Approved - Mathematically
Hocking County Engineer's Office

DATE 5-12-00



SCALE:
1" = 60'



Paul & Susan
McDaniel
OR162-967
0.453 acres

Southwest corner of
Fractional Lot 1 of
Section 9
Point of Beginning

Carolyn McEneaney
et al
119-336, 155-542, 185-188

LEGEND

- 5/8" x 30" (15" in roadway) iron pin with 1-1/4" plastic ID cap stamped LPG-6344 set
- ▲ MAG nail set
- 1-1/2" iron pin found

REFERENCE BEARING:

The North half of the East line of Section 8 as South 0 degrees 00 minutes 00 seconds East. Bearings are based upon an assumed meridian and are to denote angles only.

CERTIFICATION:

I hereby certify that an actual survey was made under my supervision of the premises shown hereon on the 1st day of May, 2000 and that the plat is a correct representation of the premises as described by said survey.

Larry P. Gerstner
Registered Surveyor No. 6344

Survey by:

Larry P. Gerstner - Engineering and Surveying
9 East Second Street, Suite A, Logan, Ohio 43138
(740) 385-4260

SURVEY DESCRIPTION OF A .453 ACRE TRACT TO GO TO ARNOLD POLING

Situated in Starr Township, Hocking County, Ohio; being part of Fractional Lot 1 of Section 9, Township 12, Range 16; and being more particularly described as follows:

Beginning at a 1-1/2" iron pin found at the Southwest corner of Fractional Lot 1 of Section 9; thence leaving the South line of Section 9 North 0 degrees 42 minutes 01 second East a distance of 195.35 feet to a MAG nail set in the center of Township Road 324, McDaniel Road, and passing a 5/8" iron pin set at a distance of 158.53 feet;

thence with the center of said Township Road 324 the following seven bearings and distances:

- 1) South 36 degrees 41 minutes 57 seconds East a distance of 55.43 feet to a MAG nail set;
- 2) South 45 degrees 02 minutes 08 seconds West a distance of 71.38 feet to a MAG nail set;
- 3) South 52 degrees 24 minutes 40 seconds East a distance of 60.42 feet to a 5/8" iron pin set;
- 4) South 57 degrees 03 minutes 40 seconds East a distance of 49.24 feet to a MAG nail set;
- 5) South 66 degrees 35 minutes 41 seconds East a distance of 61.57 feet to a MAG nail set;
- 6) South 80 degrees 42 minutes 21 seconds East a distance of 56.01 feet to a MAG nail set;
- 7) South 85 degrees 38 minutes 44 seconds East a distance of 5.36 feet to a MAG nail set on the

South line of Section 9;

thence leaving the center of said Township Road 324 and with the South line of Section 9 South 89 degrees 25 minutes 45 seconds West a distance of 292.36 feet to the point of beginning, containing .453 acres more or less, and subject to the public easement of said Township Road 324 and any other public or private easements of record.

The above .453 acre survey is intended to describe part of the 22.2 acre tract of land as deeded to Paul and Susan McDaniel, deed reference Volume OR162, Page 967, Hocking County Recorder's Office. This survey was based upon information obtained from tax maps, deed descriptions, previous surveys, existing monumentation, and an existing public road. The reference bearing for this survey is the North half of the East line of Section 8 as South 0 degrees 00 minutes 00 seconds East. Bearings are based upon an assumed meridian and are to denote angles only. All iron pins set by this survey are 5/8" by 30" and are capped by a 1-1/4" plastic identification cap stamped LPG-6344. The above described property was surveyed by Larry P. Gerstner, Ohio Registered Surveyor No. 6344, on May 1, 2000.

Approved - Mathematically
Hocking County Engineer's Office

BY *LP* DATE 5-12-00

Larry P. Gerstner



CONDITIONAL APPROVAL/
TRANSFER Not to be used as
separate building site or
transferred as an independent
parcel in the future without
Planning Commission and/or
Health Department approval

Survey by:

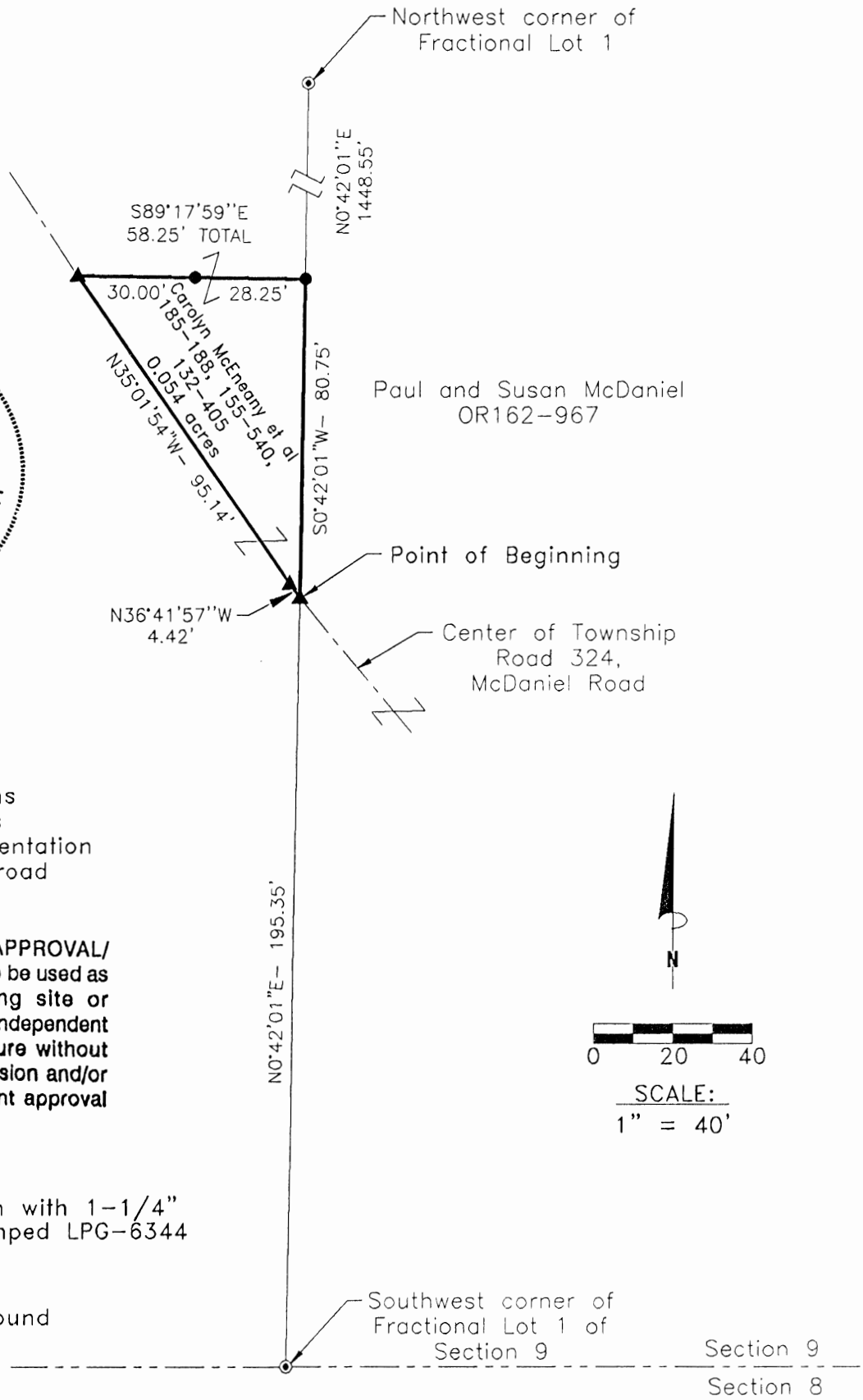
Larry P. Gerstner - Engineering and Surveying
9 East Second Street, Suite A, Logan, Ohio 43138 385-4260

THIS PAGE
LEFT BLANK
INTENTIONALLY

PLAT OF A 0.054 ACRE TRACT TO GO TO PAUL AND SUSAN McDANIEL

.054 Ac.

Situated in Starr Township, Hocking County, Ohio; being part of Fractional Lot 4 of Section 9, Township 12, Range 16.



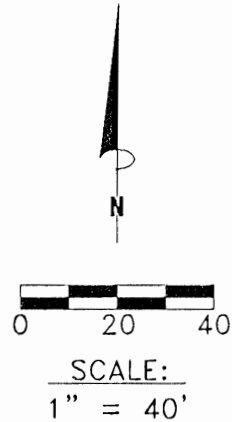
REFERENCES:

- Tax maps
- Deed descriptions
- Previous surveys
- Existing monumentation
- Existing public road

CONDITIONAL APPROVAL/
TRANSFER Not to be used as separate building site or transferred as an independent parcel in the future without Planning Commission and/or Health Department approval

LEGEND

- 5/8" x 30" iron pin with 1-1/4" plastic ID cap stamped LPG-6344 set
- ▲ MAG nail set
- 1-1/2" iron pin found



Approved - Mathematically
Hocking County Engineer's Office

J. Mc DATE 5-11-00

REFERENCE BEARING:

The North half of the East line of Section 8 as South 0 degrees 00 minutes 00 seconds East. Bearings are based upon an assumed meridian and are to denote angles only.

CERTIFICATION:

I hereby certify that an actual survey was made under my supervision of the premises shown hereon on the 1st day of May, 2000 and that the plat is a correct representation of the premises as described by said survey.

Larry P. Gerstner
Registered Surveyor No. 6344

Survey by: Larry P. Gerstner - Engineering and Surveying
9 East Second Street, Suite A, Logan, Ohio 43138
(740) 385-4260

SURVEY DESCRIPTION OF A .054 ACRE TRACT TO GO TO

PAUL AND SUSAN McDANIEL

Situated in Starr Township, Hocking County, Ohio; being part of Fractional Lot 4 of Section 9, Township 12, Range 16; and being more particularly described as follows:

Commencing for reference at a 1-1/2" iron pin found at the Southwest corner of Fractional Lot 1 of Section 9; thence leaving the South line of Section 9 North 0 degrees 42 minutes 01 second East a distance of 195.35 feet to a MAG nail set in the center of Township Road 324, McDaniel Road, and being the point of **Beginning** of the tract of land to be described;

thence with the center of said Township Road 324 the following two bearings and distances:

- 1) North 36 degrees 41 minutes 57 seconds West a distance of 4.42 feet to a MAG nail set;
- 2) North 35 degrees 01 minute 54 seconds West a distance of 95.14 feet to a MAG nail set;

thence leaving the center of said Township Road 324 South 89 degrees 17 minutes 59 seconds East a distance of 58.25 feet to a 5/8" iron pin set, passing a 5/8" iron pin set at a distance of 30.00 feet and from which a 1-1/2" iron pin found at the Northwest corner of Fractional Lot 1 bears North 0 degrees 42 minutes 01 second East at a distance of 1448.55 feet;

thence South 0 degrees 42 minutes 01 second West a distance of 80.75 feet to the point of beginning, containing .054 acres more or less, and subject to the public easement of said Township Road 324 and any other public or private easements of record.

The above .054 acre survey is intended to describe part of the 177.0 acre Fractional Lot 4 as deeded to Carolyn McEneaney et al, deed references Volume 185, Page 188, Volume 155, Page 540, and Volume 132, Page 405, all of the Hocking County Recorder's Office. This survey was based upon information obtained from tax maps, deed descriptions, previous surveys, existing monumentation, and an existing public road. The reference bearing for this survey is the North half of the East line of Section 8 as South 0 degrees 00 minutes 00 seconds East. Bearings are based upon an assumed meridian and are to denote angles only. All iron pins set by this survey are 5/8" by 30" and are capped by a 1-1/4" plastic identification cap stamped LPG-6344. The above described property was surveyed by Larry P. Gerstner, Ohio Registered Surveyor No. 6344, on May 1, 2000.

Approved - Mathematically
Hocking County Engineer's Office

J. M. W. DATE 5-11-00

Larry P. Gerstner



CONDITIONAL APPROVAL/
TRANSFER Not to be used as
separate building site or
transferred as an independent
parcel in the future without
Planning Commission and/or
Health Department approval

Survey by:

Larry P. Gerstner - Engineering and Surveying
9 East Second Street, Suite A, Logan, Ohio 43138 385-4260

STARR 8+9

PLAT OF A 0.873 ACRE TRACT FOR CAROLYN McENEANY

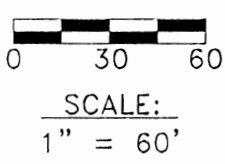
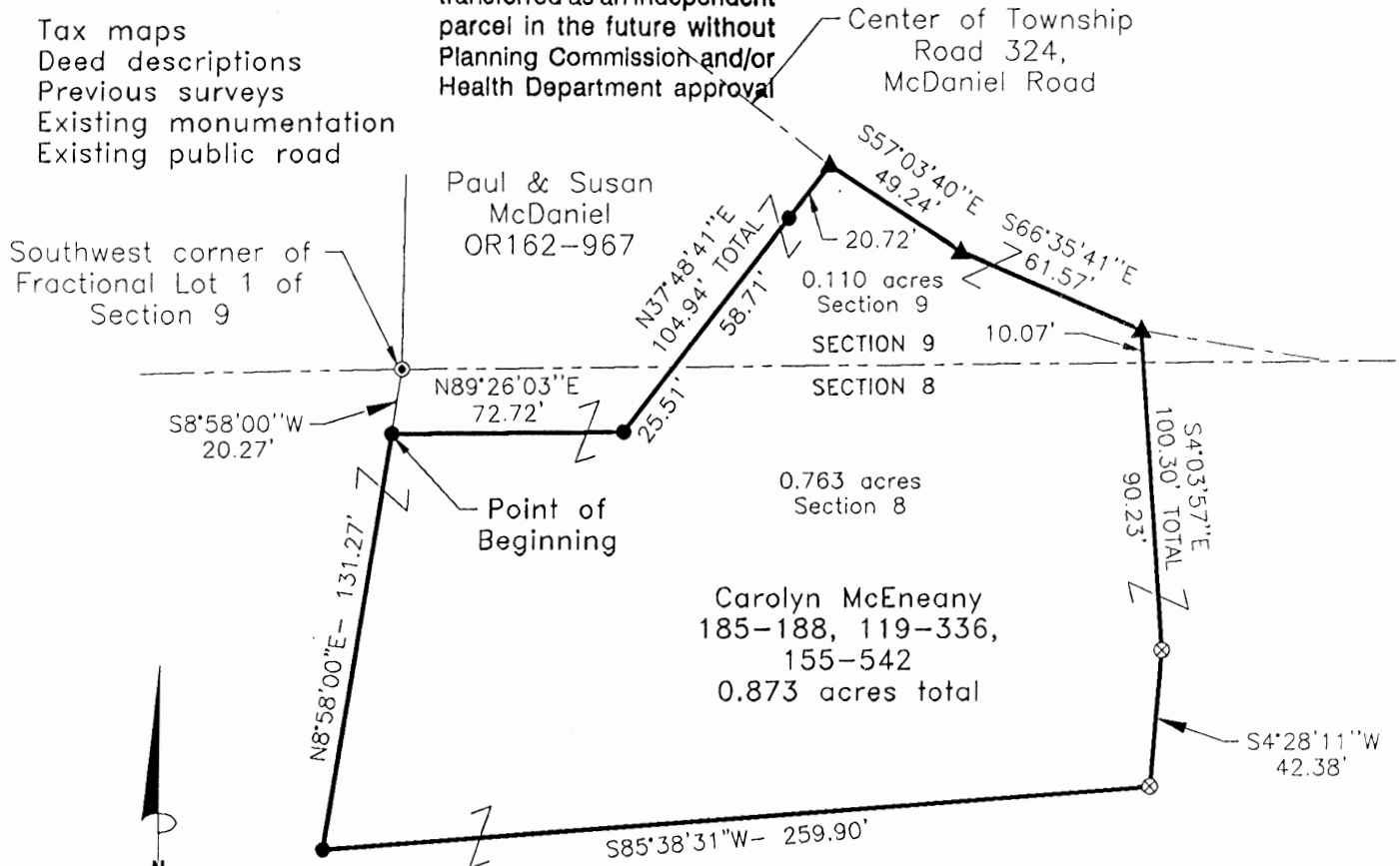
Tot. .873 Ac.

Situated in Starr Township, Hocking County, Ohio; being part of the Northwest quarter of the Northeast quarter and part of the North half of the Northwest quarter both of Section 8, Township 12, Range 16.

**CONDITIONAL APPROVAL/
TRANSFER Not to be used as
separate building site or
transferred as an independent
parcel in the future without
Planning Commission and/or
Health Department approval**

REFERENCES:

- Tax maps
- Deed descriptions
- Previous surveys
- Existing monumentation
- Existing public road



Approved - Mathematically
Hocking County Engineer's Office

BY LPG DATE 5-16-00



LEGEND

- 5/8" x 30" iron pin with 1-1/4" plastic ID cap stamped LPG-6344 set
- ▲ MAG nail set
- ⊙ 1-1/2" iron pin found
- ⊗ 1-1/4" OD iron pipe found

REFERENCE BEARING:

The North half of the East line of Section 8 as South 0 degrees 00 minutes 00 seconds East. Bearings are based upon an assumed meridian and are to denote angles only.

CERTIFICATION:

I hereby certify that an actual survey was made under my supervision of the premises shown hereon on the 1st day of May, 2000 and that the plat is a correct representation of the premises as described by said survey.

Larry P. Gerstner
 Registered Surveyor No. 6344

Survey by: Larry P. Gerstner - Engineering and Surveying
 9 East Second Street, Suite A, Logan, Ohio 43138
 (740) 385-4260

SURVEY DESCRIPTION OF A .873 ACRE TRACT FOR CAROLYN McENEANY

Situated in Starr Township, Hocking County, Ohio; being part of the Northwest quarter of the Northeast quarter and part of the North half of the Northwest quarter both of Section 8, Township 12, Range 16; and being more particularly described as follows:

Commencing for reference at a 1-1/2" iron pin found at the Southwest corner of Fractional Lot 1 of Section 9; thence leaving the North line of Section 8 South 8 degrees 58 minutes 00 seconds West a distance of 20.27 feet to a 5/8" iron pin set and being the point of **Beginning** of the tract of land to be described;

thence North 89 degrees 26 minutes 03 seconds East a distance of 72.72 feet to a 5/8" iron pin set;

thence North 37 degrees 48 minutes 41 seconds East a distance of 104.94 feet to a Mag nail set in the center of Township Road 324, McDaniel Road, passing into Section 9 at a distance of 25.51 feet, and passing a 5/8" iron pin set at a distance of 84.22 feet;

thence with the center of said Township Road 324 the following two bearings and distances:

1) South 57 degrees 03 minutes 40 seconds East a distance of 49.24 feet to a MAG nail set;

2) South 66 degrees 35 minutes 41 seconds East a distance of 61.57 feet to a MAG nail set;

thence leaving the center of said Township Road 324 South 4 degrees 03 minutes 57 seconds East a distance of 100.30 feet to a 1-1/4" OD iron pipe found and passing into Section 8 at a distance of 10.07 feet;

thence South 4 degrees 28 minutes 11 seconds West a distance of 42.38 feet to a 1-1/4" OD iron pipe found;

thence South 85 degrees 38 minutes 31 seconds West a distance of 259.90 feet to a 5/8" iron pin set;

thence North 8 degrees 58 minutes 00 seconds East a distance of 131.27 feet to the point of beginning, containing .873 acres more or less with .763 acres more or less being in Section 8 and .110 acres more or less being in Section 9, and subject to the public easement of said Township Road 324 and any other public or private easements of record.

The above .873 acre survey is intended to describe part of the 37.82 acre and 48.62 acre remaining tracts of land as deeded to Carolyn McEneany, deed references Volume 185, Page 188, Volume 119, Page 336, and Volume 155, Page 542, and part of the 22.2 acre tract of land as deeded to Paul and Susan McDaniel, deed reference Volume OR162, Page 967, all of the Hocking County Recorder's Office. This survey was based upon information obtained from tax maps, deed descriptions, previous surveys, existing monumentation, and an existing public road. The reference bearing for this survey is the North half of the East line of Section 8 as South 0 degrees 00 minutes 00 seconds East. Bearings are based upon an assumed meridian and are to denote angles only. All iron pins set by this survey are 5/8" by 30" and are capped by a 1-1/4" plastic identification cap stamped LPG-6344. The above described property was surveyed by Larry P. Gerstner, Ohio Registered Surveyor No. 6344, on May 1, 2000.



Approved - Mathematically
Hocking County Engineer's Office

DATE 5-16-00
CONDITIONAL APPROVAL/
TRANSFER Not to be used as
separate building site or
transferred as an independent
parcel in the future without
Planning Commission and/or
Health Department approval

A handwritten signature of Larry P. Gerstner in black ink, written over a horizontal line.

Survey by:

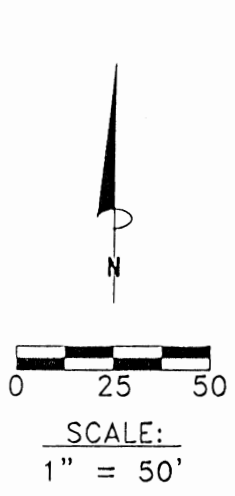
Larry P. Gerstner - Engineering and Surveying
9 East Second Street, Suite A, Logan, Ohio 43138 385-4260

STARR 8 & 9

PLAT OF A 0.372 ACRE EASEMENT FOR ARNOLD POLING **Easement**

TOTAL .372 Ac.

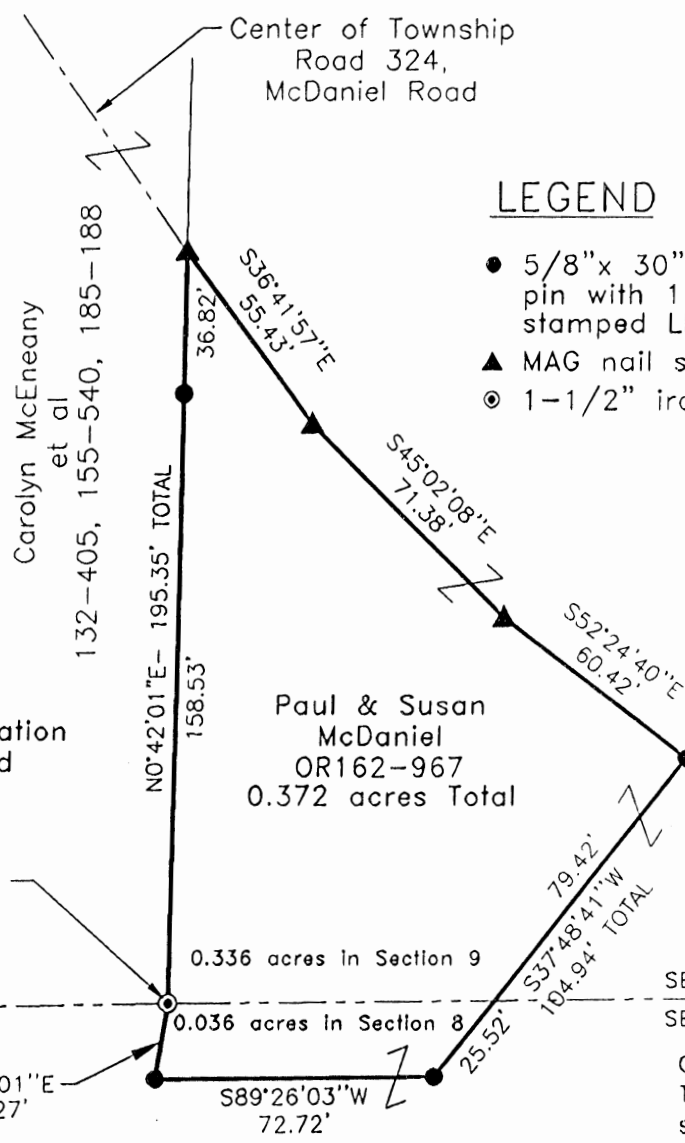
Situated in Starr Township, Hocking County, Ohio; being part of Fractional Lot 1 of Section 9, and part of the Northwest quarter of the Northeast quarter and part of the North half of the Northwest quarter, both of Section 8, and all of Township 12, Range 16.



REFERENCES:

- Tax maps
- Deed descriptions
- Previous surveys
- Existing monumentation
- Existing public road

Southwest corner of Fractional Lot 1 of Section 9
Point of Beginning



LEGEND

- 5/8" x 30" (15" in roadway) iron pin with 1-1/4" plastic ID cap stamped LPG-6344 set
- ▲ MAG nail set
- ⊙ 1-1/2" iron pin found



SECTION 9
SECTION 8

CONDITIONAL APPROVAL/
TRANSFER Not to be used as separate building site or transferred as an independent parcel in the future without Planning Commission and/or Health Department approval

Approved - Mathematically
Hocking County Engineer's Office

M.P.G. DATE 5-12-00
Easement only

REFERENCE BEARING:

The North half of the East line of Section 8 as South 0 degrees 00 minutes 00 seconds East. Bearings are based upon an assumed meridian and are to denote angles only.

CERTIFICATION:

I hereby certify that an actual survey was made under my supervision of the premises shown hereon on the 1st day of May, 2000 and that the plat is a correct representation of the premises as described by said survey.

Larry P. Gerstner
Registered Surveyor No. 6344

Survey by: Larry P. Gerstner - Engineering and Surveying
9 East Second Street, Suite A, Logan, Ohio 43138
(740) 385-4260

Carolyn McEneaney et al
119-336, 155-542, 185-188

Paul & Susan McDaniel
OR162-967
0.372 acres Total

SURVEY DESCRIPTION OF A .372 ACRE EASEMENT FOR ARNOLD POLING

Situated in Starr Township, Hocking County, Ohio; being part of Fractional Lot 1 of Section 9, and part the Northwest quarter of the Northeast quarter and part of the North half of the Northwest quarter, both of Section 8, and all of Township 12, Range 16; and being more particularly described as follows:

Beginning at a 1-1/2" iron pin found at the Southwest corner of Fractional Lot 1 of Section 9; thence leaving the South line of Section 9 North 0 degrees 42 minutes 01 second East a distance of 195.35 feet to a MAG nail set in the center of Township Road 324, McDaniel Road, and passing a 5/8" iron pin set at a distance of 158.53 feet;

thence with the center of said Township Road 324 the following three bearings and distances:

- 1) South 36 degrees 41 minutes 57 seconds East a distance of 55.43 feet to a MAG nail set;
- 2) South 45 degrees 02 minutes 08 seconds West a distance of 71.38 feet to a MAG nail set;
- 3) South 52 degrees 24 minutes 40 seconds East a distance of 60.42 feet to a MAG nail set;

thence leaving the center of said Township Road 324 South 37 degrees 48 minutes 41 seconds West a distance of 104.94 feet to a 5/8" iron pin set and passing into Section 8 at a distance of 79.42 feet;

thence South 89 degrees 26 minutes 03 seconds West a distance of 72.72 feet to a 5/8" iron pin set;

thence North 8 degrees 57 minutes 01 second East a distance of 20.27 feet to the point of beginning, containing .372 acres more or less with .336 acres more or less being in Section 9 and .036 acres more or less being in Section 8, and subject to the public easement of said Township Road 324 and any other public or private easements of record.

The above .372 acre surveyed easement is intended to describe part of the 22.2 acre tract of land as deeded to Paul and Susan McDaniel, deed reference Volume OR162, Page 967, and part of the 37.82 and 48.62 acre remaining tracts as deeded to Carolyn McEneany et al, deed references Volume 185, Page 188, Volume 155, Page 542, and Volume 119, Page 336, all of the Hocking County Recorder's Office. This survey was based upon information obtained from tax maps, deed descriptions, previous surveys, existing monumentation, and an existing public road. The reference bearing for this survey is the North half of the East line of Section 8 as South 0 degrees 00 minutes 00 seconds East. Bearings are based upon an assumed meridian and are to denote angles only. All iron pins set by this survey are 5/8" by 30" and are capped by a 1-1/4" plastic identification cap stamped LPG-6344. The above described property was surveyed by Larry P. Gerstner, Ohio Registered Surveyor No. 6344, on May 1, 2000.

Approved - Mathematically
Hocking County Engineer's Office

BY LPG DATE 5-12-00
Easement only

Larry P. Gerstner



CONDITIONAL APPROVAL/
TRANSFER Not to be used as
separate building site or
transferred as an independent
parcel in the future without
Planning Commission and/or
Health Department approval

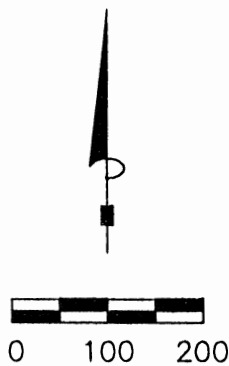
Survey by:

Larry P. Gerstner - Engineering and Surveying
9 East Second Street, Suite A, Logan, Ohio 43138 385-4260

PLAT OF A 0.859 ACRE TRACT AND A 1.167 ACRE TRACT FOR ARNOLD POLING

Situated in Starr Township, Hocking County, Ohio; being part of Fractional Lot 4 and Fractional Lot 5 both of Section 9; being part of Fractional Lot 4 of Section 15; Township 12, Range 16.

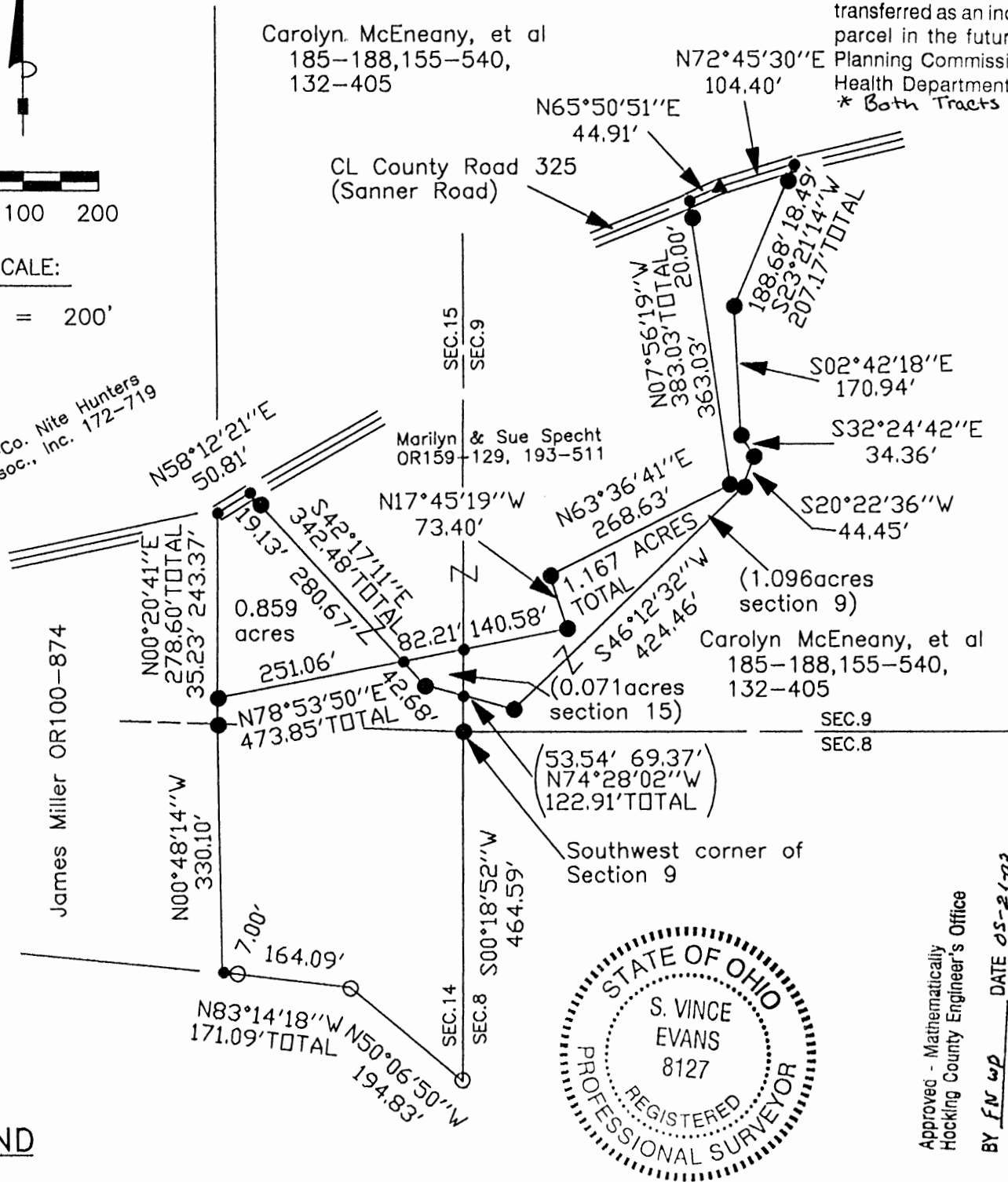
CONDITIONAL APPROVAL/
TRANSFER Not to be used as
separate building site or
transferred as an independent
parcel in the future without
Planning Commission and/or
Health Department approval
* Both Tracts



SCALE:

1" = 200'

Tri-Co. Nite Hunters
Assoc., Inc. 172-719



Approved - Mathematically
Hocking County Engineer's Office

BY JN wp DATE 05-21-03

LEGEND

- Point
- 5/8" iron pin with 1-1/4" plastic ID cap stamped SVE-8127 set
- ▲ MAG nail set
- 5/8" iron pin found

REFERENCE BEARING:

The South line of Section 9 as North 88 degrees 57 minutes 21 seconds East. Bearings are based upon an assumed meridian and are to denote angles only.

REFERENCES:

- Tax maps
- Deed descriptions
- Previous surveys
- Existing monumentation
- Existing public road

CERTIFICATION:

I hereby certify that an actual survey was made under my supervision of the premises shown hereon on the 29th day of April, 2003 and that the plat is a correct representation of the premises as described by said survey.

S. Vince Evans
Registered Surveyor No. 8127

Survey by: SVE Surveying - S. Vince Evans P.S. 8127
37381 Davis Chapel Road, Logan, Ohio 43138
Phone (740) 380-3884
FAX (740) 380-0134

SURVEY DESCRIPTION OF A 1.167 ACRE TRACT FOR ARNOLD POLING

Situated in Starr Township, Hocking County, Ohio; being part of Fractional Lot 4 and part of Fractional Lot 5, both of Section 9; being part of Fractional Lot 4 of Section 15; Township 12, Range 16; and being more particularly described as follows:

Being part of a 177 acre tract and part of a 16 acre tract both of Section 9; being part of a 13 acre tract in Section 15; as described in deed book Volume 185, Page 188, deed book Volume 155, Page 540, and deed book Volume 132, Page 405 to Carolyn McEneany, et. al.

Commencing at a 5/8" iron pin set at the Southwest corner of Section 9; Thence with the east line of Section 14, South 00 degrees 18 minutes 52 seconds West a distance of 464.59 feet to a 5/8" iron pin found; Thence leaving the east line of Section 14, North 50 degrees 06 minutes 50 seconds West a distance of 194.83 feet to a 5/8" iron pin found; Thence North 83 degrees 14 minutes 18 seconds West a distance of 171.09 feet to a Point in a 24" diameter oak tree, passing a 5/8" iron pin found at a distance of 164.09 feet; Thence North 00 degrees 48 minutes 14 seconds West a distance of 330.10 feet to a 5/8" iron pin set on the north line of Section 14; Thence North 00 degrees 20 minutes 41 seconds East a distance of 35.23 feet to a 5/8" iron pin set; Thence North 78 degrees 53 minutes 50 seconds East a distance of 251.06 feet to a Point in a stream and being the point of **Beginning** of the tract of land to be described;

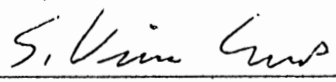
Thence North 78 degrees 53 minutes 50 seconds East a distance of 222.79 feet to a 5/8" iron pin set, passing a Point on the east line of Section 15 at a distance of 82.21 feet;
Thence North 17 degrees 45 minutes 19 seconds West a distance of 73.40 feet to a 5/8" iron pin set;
Thence North 63 degrees 36 minutes 41 seconds East a distance of 268.63 feet to a 5/8" iron pin set;
Thence North 07 degrees 56 minutes 19 seconds West a distance of 383.03 feet to a Point in the centerline of County Road 325 (Sanner Road), passing a 5/8" iron pin set at a distance of 363.03 feet;
Thence with the centerline of said County Road 325, North 65 degrees 50 minutes 51 seconds East a distance of 44.91 feet to a MAG nail set;
Thence with the centerline of said County Road 325, North 72 degrees 45 minutes 30 seconds East a distance of 104.40 feet to a Point;

Thence leaving the centerline of said County Road 325, South 23 degrees 21 minutes 14 seconds West a distance of 207.17 feet to a 5/8" iron pin set, passing a 5/8" iron pin set at a distance of 18.49 feet;
Thence South 02 degrees 42 minutes 18 seconds East a distance of 170.94 feet to a 5/8" iron pin set;
Thence South 32 degrees 24 minutes 42 seconds East a distance of 34.36 feet to a 5/8" iron pin set;
Thence South 20 degrees 22 minutes 36 seconds West a distance of 44.45 feet to a 5/8" iron pin set;
Thence South 46 degrees 12 minutes 32 seconds West a distance of 424.46 feet to a 5/8" iron pin set;
Thence North 74 degrees 28 minutes 02 seconds West a distance of 122.91 feet to a 5/8" iron pin set, passing a Point on the east line of Section 15 at a distance of 69.37 feet (containing 1.096 acres in Section 9);
Thence North 42 degrees 17 minutes 11 seconds West a distance of 42.68 feet to the point of beginning and containing 1.167 acres(containing 0.071 acres in Section 9),⁵more or less, subject to the public easement of said County Road 325, Township Road 324 and any public or private easements of record.

The above 1.167 acre survey was based upon information obtained from tax maps, deed descriptions, previous surveys, existing monumentation, and an existing public road. The reference bearing for this survey is the South line of Section 9 as North 88 degrees 57 minutes 21 seconds East. Bearings are based upon an assumed meridian and are to denote angles only.

All iron pins set by this survey are 5/8" by 30" and are capped by a 1-1/4" plastic identification cap stamped "SVE-8127".

The above described property was surveyed by S. Vince Evans, Ohio Registered Surveyor No. 8127, on April 29, 2003.


S. Vince Evans, P. S. 8127

Survey by: SVE Surveying
S. Vince Evans, P. S. 8127
37381 Davis Chapel Road
Logan, Ohio 43138
Phone (740) 380-3884
FAX (740) 380-0134



Approved - Mathematically
Hocking County Engineer's Office
BY FN WB DATE 05-21-03

CONDITIONAL APPROVAL/
TRANSFER Not to be used as
separate building site or
transferred as an independent
parcel in the future without
Planning Commission and/or
Health Department approval

SURVEY DESCRIPTION OF A 0.859 ACRE TRACT FOR ARNOLD POLING

Situated in Starr Township, Hocking County, Ohio; being part of Fractional Lot 4 of Section 15, Township 12, Range 16; and being more particularly described as follows:

Being part of a 13 acre tract in Section 15 as described in deed book Volume 185, Page 188, deed book Volume 155, Page 540, and deed book Volume 132, Page 405 to Carolyn McEneany, et. al.

Commencing at a 5/8" iron pin set at the Southwest corner of Section 9; Thence with the east line of Section 14, South 00 degrees 18 minutes 52 seconds West a distance of 464.59 feet to a 5/8" iron pin found; Thence leaving the east line of Section 14, North 50 degrees 06 minutes 50 seconds West a distance of 194.83 feet to a 5/8" iron pin found; Thence North 83 degrees 14 minutes 18 seconds West a distance of 171.09 feet to a Point in a 24" diameter oak tree, passing a 5/8" iron pin found at a distance of 164.09 feet; Thence North 00 degrees 48 minutes 14 seconds West a distance of 330.10 feet to a 5/8" iron pin set on the north line of Section 14; Thence North 00 degrees 20 minutes 41 seconds East a distance of 35.23 feet to a 5/8" iron pin set and being the point of **Beginning** of the tract of land to be described;

Thence North 00 degrees 20 minutes 41 seconds East a distance of 243.37 feet to a Point in the centerline of County Road 325 (Sanner Road);

Thence with the centerline of said County Road 325, North 58 degrees 12 minutes 21 seconds East a distance of 50.81 feet to a Point;

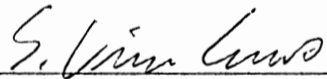
Thence South 42 degrees 17 minutes 11 seconds East a distance of 299.80 feet to a Point in the centerline of a stream, passing a 5/8" iron pin set at a distance of 19.13 feet, and from which a 5/8" iron pin set bears South 42 degrees 17 minutes 11 seconds East a distance of 42.68 feet;

Thence South 78 degrees 53 minutes 50 seconds West a distance of 251.06 feet to the point of beginning and containing 0.859 acres, more or less, subject to the public easement of said County Road 325 and any public or private easements of record.

The above 0.859 acre survey was based upon information obtained from tax maps, deed descriptions, previous surveys, existing monumentation, and an existing public road. The reference bearing for this survey is the South line of Section 9 as North 88 degrees 57 minutes 21 seconds East. Bearings are based upon an assumed meridian and are to denote angles only.

All iron pins set by this survey are 5/8" by 30" and are capped by a 1-1/4" plastic identification cap stamped "SVE-8127".

The above described property was surveyed by S. Vince Evans, Ohio Registered Surveyor No. 8127, on April 29, 2003.


S. Vince Evans, P. S. 8127

Survey by: SVE Surveying
S. Vince Evans, P. S. 8127
37381 Davis Chapel Road
Logan, Ohio 43138
Phone (740) 380-3884
FAX (740) 380-0134

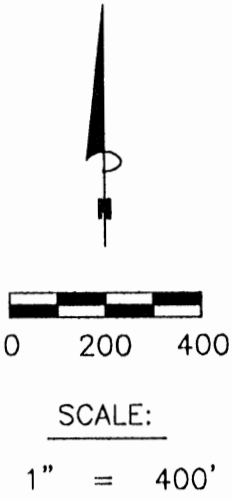


Approved - Mathematically
Hocking County Engineer's Office

BY FN wd DATE 05-21-03

CONDITIONAL APPROVAL/
TRANSFER Not to be used as
separate building site or
transferred as an independent
parcel in the future without
Planning Commission and/or
Health Department approval

Situated in Starr Township, Hocking County, Ohio; being part of Fractional Lot 4 of Section 9; being part of Fractional Lot 4 and Fractional Lot 5 both of Section 9; being part of Fractional Lot 4 of Section 15; being part of Fractional Lot 12 of Section 14; Township 12, Range 16.

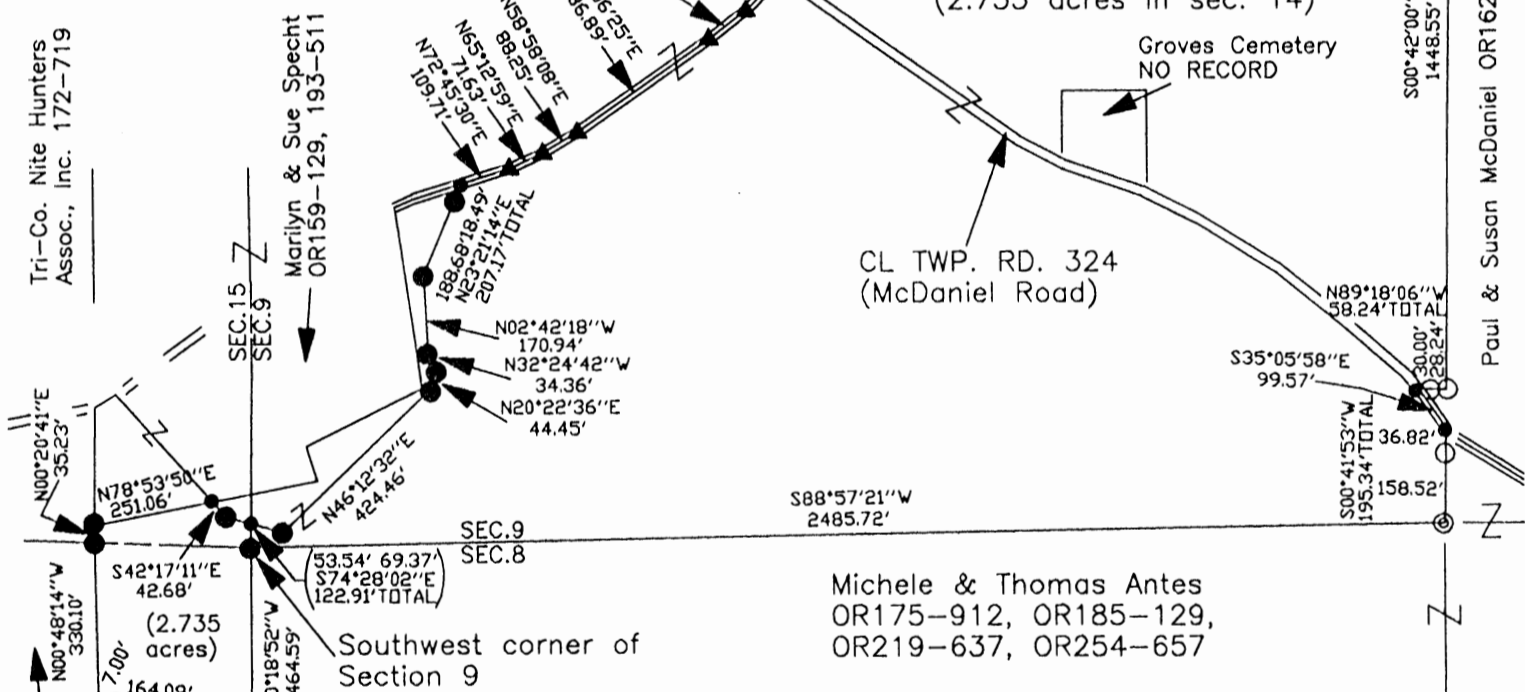


LEGEND

- Point
- 5/8" iron pin with 1-1/4" plastic ID cap stamped SVE-8127 set
- ▲ MAG nail set
- 1-1/2" iron pin found
- 5/8" iron pin found
- ⊙ 1" pipe found

Approved - Mathematically
Hocking County Engineer's Office

BY J. W. B. DATE 5-16-03



Carolyn McEneaney, et al
185-188, 155-540, 132-405
86.969 ACRES TOTAL
(83.761 acres in sec. 9)
(0.473 acres in sec. 15)
(2.735 acres in sec. 14)

Michele & Thomas Antes
OR175-912, OR185-129,
OR219-637, OR254-657

REFERENCE BEARING:

The South line of Section 9 as North 88 degrees 57 minutes 21 seconds East. Bearings are based upon an assumed meridian and are to denote angles only.

REFERENCES:

- Tax maps
- Deed descriptions
- Previous surveys
- Existing monumentation
- Existing public road

CERTIFICATION:

I hereby certify that an actual survey was made under my supervision of the premises shown hereon on the 29th day of April, 2003 and that the plat is a correct representation of the premises as described by said survey.

S. Vince Evans
Registered Surveyor No. 8127

Survey by: SVE Surveying - S. Vince Evans P.S. 8127
37381 Davis Chapel Road, Logan, Ohio 43138
Phone (740) 380-3884
FAX (740) 380-0134

SURVEY DESCRIPTION OF A 86.969 ACRE TRACT FOR ARNOLD POLING

Situated in Starr Township, Hocking County, Ohio; being part of Fractional Lot 4 and part of Fractional Lot 5, both of Section 9; being part of Fractional Lot 4 of Section 15; being part of Fractional Lot 12 of Section 14; Township 12, Range 16; and being more particularly described as follows:

Being part of a 177 acre tract and part of a 16 acre tract both of Section 9; being part of a 13 acre tract in Section 15; being all of a 2.5 acre tract in Section 14; as described in deed book Volume 185, Page 188, deed book Volume 155, Page 540, and deed book Volume 132, Page 405 to Carolyn McEneaney, et. al.

Beginning at a 5/8" iron pin set at the Southwest corner of Section 9;

Thence with the east line of Section 14, South 00 degrees 18 minutes 52 seconds West a distance of 464.59 feet to a 5/8" iron pin found;

Thence leaving the east line of Section 14, North 50 degrees 06 minutes 50 seconds West a distance of 194.83 feet to a 5/8" iron pin found;

Thence North 83 degrees 14 minutes 18 seconds West a distance of 171.09 feet to a Point in a 24" diameter oak tree, passing a 5/8" iron pin found at a distance of 164.09 feet;

Thence North 00 degrees 48 minutes 14 seconds West a distance of 330.10 feet to a 5/8" iron pin set on the north line of Section 14 (containing 2.735 acres in Section 14);

Thence North 00 degrees 20 minutes 41 seconds East a distance of 35.23 feet to a 5/8" iron pin set;

Thence North 78 degrees 53 minutes 50 seconds East a distance of 251.06 feet to a Point in a stream;

Thence South 42 degrees 17 minutes 11 seconds East a distance of 42.68 feet to a 5/8" iron pin set;

Thence South 74 degrees 28 minutes 02 seconds East a distance of 122.91 feet to a 5/8" iron pin set, passing a Point on the east line of Section 15 (containing 0.473 acres in Section 15);

Thence North 46 degrees 12 minutes 32 seconds East a distance of 424.46 feet to a 5/8" iron pin set;

Thence North 20 degrees 22 minutes 36 seconds East a distance of 44.45 feet to a 5/8" iron pin set;

Thence North 32 degrees 24 minutes 42 seconds West a distance of 34.36 feet to a 5/8" iron pin set;

Thence North 02 degrees 42 seconds 18 seconds West a distance of 170.94 feet to a 5/8" iron pin set;

Thence North 23 degrees 21 minutes 14 seconds East a distance of 207.17 feet to a Point in the centerline of County Road 325 (Sanner Road), passing a 5/8" iron pin set at a distance of 188.68 feet;

Thence with the centerline of said County Road 325, the following bearings and distances:

- 1) North 72 degrees 45 minutes 30 seconds East a distance of 109.71 feet to a MAG nail set;
- 2) North 65 degrees 12 minutes 59 seconds East a distance of 71.63 feet to a MAG nail set;
- 3) North 58 degrees 58 minutes 08 seconds East a distance of 88.25 feet to a MAG nail set;
- 4) North 54 degrees 56 minutes 25 seconds East a distance of 336.89 feet to a MAG nail set;
- 5) North 52 degrees 01 minutes 37 seconds East a distance of 99.01 feet to a MAG nail set;
- 6) North 44 degrees 48 minutes 50 seconds East a distance of 96.58 feet to a MAG nail set;
- 7) North 35 degrees 22 minutes 33 seconds East a distance of 119.96 feet to a MAG nail set;
- 8) North 32 degrees 24 minutes 06 seconds East a distance of 338.53 feet to a MAG nail set;
- 9) North 35 degrees 23 minutes 58 seconds East a distance of 271.92 feet to a MAG nail set;
- 10) North 31 degrees 15 minutes 47 seconds East a distance of 126.77 feet to a MAG nail set;
- 11) North 27 degrees 47 minutes 40 seconds East a distance of 150.62 feet to a MAG nail set;
- 12) North 32 degrees 13 minutes 46 seconds East a distance of 94.72 feet to a MAG nail set;
- 13) North 40 degrees 19 minutes 38 seconds East a distance of 97.35 feet to a MAG nail set;
- 14) North 45 degrees 47 minutes 46 seconds East a distance of 204.50 feet to a MAG nail set;
- 15) North 42 degrees 54 minutes 53 seconds East a distance of 134.20 feet to a MAG nail set;
- 16) North 38 degrees 36 minutes 49 seconds East a distance of 134.25 feet to a MAG nail set;
- 17) North 36 degrees 06 minutes 14 seconds East a distance of 297.43 feet to a Point;

Thence leaving the centerline of said County Road 325, South 36 degrees 55 minutes 21 seconds East a distance of 412.37 feet to a 5/8" iron pin set, passing a 5/8" iron pin set at a distance of 25.17 feet;

Thence South 00 degrees 42 minutes 00 seconds West a distance of 673.87 feet to a 1-1/2" iron pin found;

Thence South 00 degrees 42 minutes 00 seconds West a distance of 1448.55 feet to a 5/8" iron pin found;

Thence North 89 degrees 18 minutes 06 seconds West a distance of 58.24 feet to a Point in the centerline of Township Road 324 (McDaniel Road), passing a 5/8" iron pin found at a distance of 28.24 feet;

Thence with the centerline of said Township Road 324, South 35 degrees 05 minutes 58 seconds East a distance of 99.57 feet to a Point;

Thence leaving the centerline of said Township Road 324, South 00 degrees 41 minutes 53 seconds West a distance of 195.34 feet to a 1" pipe found, passing a 5/8" iron pin found at a distance of 36.82 feet;

Thence South 88 degrees 57 minutes 21 seconds West a distance of 2485.72 feet to the point of beginning and containing 86.969 acres (containing 83.761 acres in Section 9), more or less, subject to the public easement of said County Road 325, Township Road 324 and any public or private easements of record.

The above 86.969 acre survey was based upon information obtained from tax maps, deed descriptions, previous surveys, existing monumentation, and an existing public road. The reference bearing for this survey is the South line of Section 9 as North 88 degrees 57 minutes 21 seconds East. Bearings are based upon an assumed meridian and are to denote angles only.

All iron pins set by this survey are 5/8" by 30" and are capped by a 1-1/4" plastic identification cap stamped "SVE-8127".

The above described property was surveyed by S. Vince Evans, Ohio Registered Surveyor No. 8127, on April 29, 2003.

S. Vince Evans

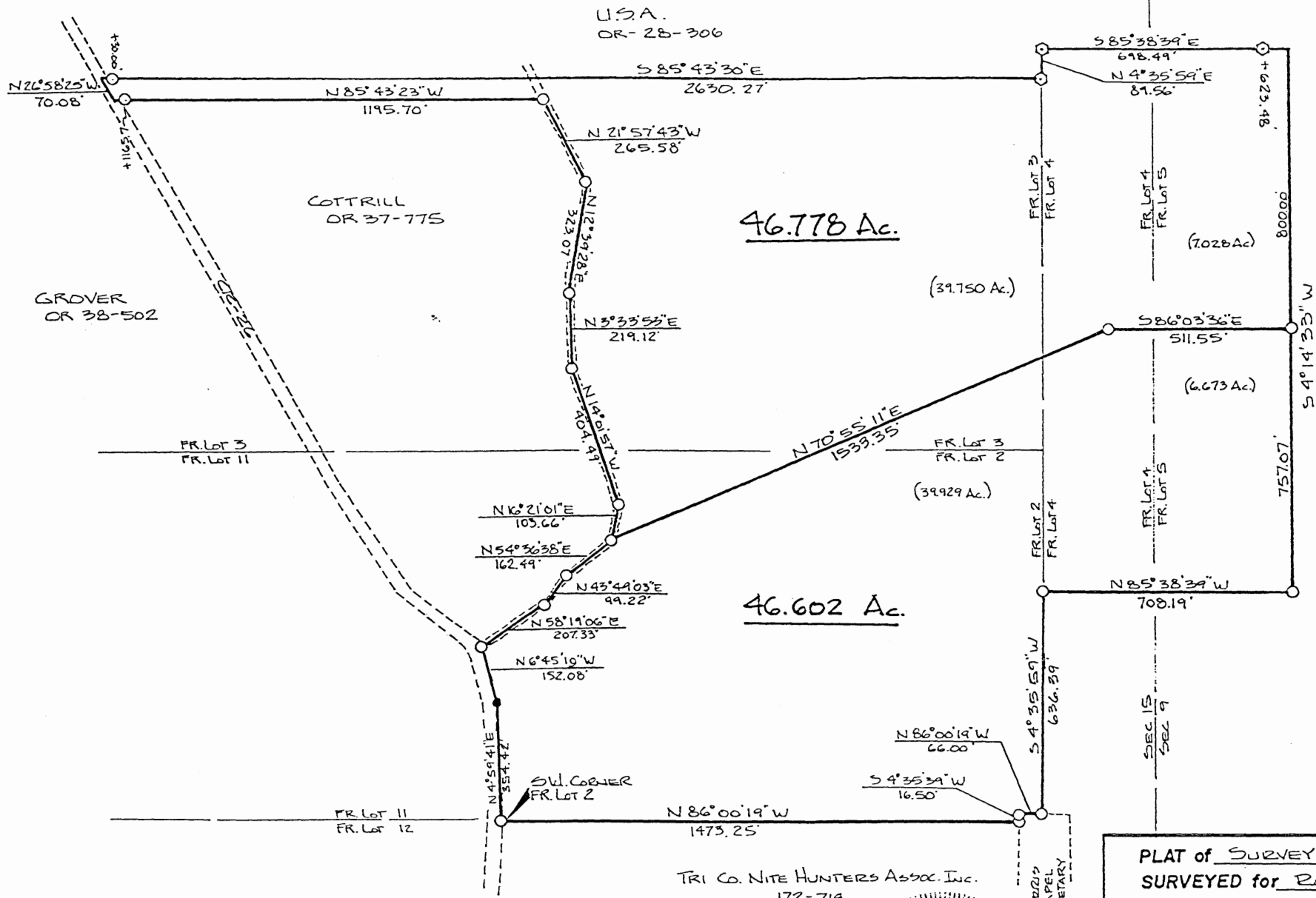
S. Vince Evans, P. S. 8127

Survey by: SVE Surveying
S. Vince Evans, P. S. 8127
37381 Davis Chapel Road
Logan, Ohio 43138
Phone (740) 380-3884
FAX (740) 380-0134



Approved - Mathematically
Hocking County Engineer's Office

BY J. W. B. DATE 5-16-03



46.778 Ac.

46.602 Ac.

McEJEANY
185-188

REFERENCES
EXISTING MONUMENTATION
PREVIOUS SURVEYS
DEEDS
PLAT MAPS


BASE OF BEARING
SOUTH LINE OF FRAC. LOT # 2
AS N 86°00'19"W

- 5/8" x 30" REBAR W/ 1/2" CAP SET I.D.
- 60D SPIKE FOUND I.D.
- 3/4" x 30" REBAR W/ ALUM. CAP FOUND

SCALE 1" = 300'
0' 300'

REVISED 5-30-95

Approver Mathematician
Hocking County Engineer's Office
By *JAN* Date 6-2-95



PLAT of SURVEY OF 2 TRACTS
SURVEYED for ROGER DAVIS
SUBDIVISION _____
TOWNSHIP STARR SECTION 15 TOWN 12 RANGE 16
CORPORATION _____ COUNTY HOCKING STATE OHIO
SCALE 1" = 300' DATE MAY 1995
SURVEYED BY: *[Signature]*
Kenneth E. Highland S-7581

STARR 15 +
 46.778 Ac.
 46.602 Ac.
 TOTS.

HIGHLAND SURVEYING
80 FAYETTE STREET
NELSONVILLE OHIO 45764
614-753-1264



Description of a 46.778 Acre Tract

Situate in Fractional Lots 2,3,4 and 5, Sections 9 and 15, T-12, R-16, Starr Township, Hocking County, State of Ohio and being a part of a tract of two parcels as recorded in Vol. 37, Page 775, of the Official Records in the Recorders Office of Hocking County and being more particularly described as follows:

Beginning at an iron pin set that bears; North 4°59'41" East 354.42 feet, North 6°45'19" West 152.08 feet, North 58°19'06" East 207.33 feet, North 43°49'03" East 99.22 feet, North 54°36'38" East 162.49 feet from the Southwest corner of Fractional Lot 2

Thence along a drive the following five courses;
North 16°21'01" East, 103.66 feet to an iron pin set
North 14°01'57" West, 404.49 feet to an iron pin set
North 3°33'53" East, 219.12 feet to an iron pin set
North 12°39'28" East, 323.07 feet to an iron pin set
North 21°57'43" West, 265.58 feet to an iron pin set

Thence leaving said drive North 85°43'23" West, 1195.70 feet to a point in the center of CR-26 (passing an iron pin set at 1165.70 feet)

Thence along said road North 26°58'25" West, 70.08 feet to a point

Thence leaving said road and along grantors North line South 85°43'30" East, 2630.27 feet to an iron pin found (passing an iron pin set at 30 feet)

Thence North 4°35'59" East, 89.56 feet to an iron pin found

Thence South 85°38'39" East, 698.49 feet (passing an iron pin found at 623.48 feet) to a point;

Thence along grantors east line South 4°14'33" West, 800.00 feet to an iron pin set

Thence leaving said line North 86°03'36" West 511.55 feet to an iron pin set

Thence South 70°55'11" West, 1533.35 feet to the point of beginning and containing 46.778 acres of which 39.750 acres is in section 15 and 7.028 acres is in section 9.


Subject to all Easements and Rights of Way of Record

The reference bearing for this survey is based on the south line of Fractional Lot 2 as North 86°00'19" West

The above description was based on a field survey performed in May 1995 by Kenneth E. Highland S-7581

All iron pins set have an ID cap stamped Highland S-7581

All iron pins found have an aluminum ID cap stamped U.S. Forest Service




Kenneth E. Highland S-7581

Approved Mathematically
Hocking County Engineer's office
By *fw* date 6-2-95



HIGHLAND SURVEYING
80 FAYETTE STREET
NELSONVILLE OHIO 45764
614-753-1264



Description of a 46.602 Acre Tract

Situate in Fractional Lots 2,3,4 and 5, Sections 9 and 15, T-12, R-16, Starr Township, Hocking County, State of Ohio and being a part of a tract of two parcels as recorded in Vol. 37, Page 775, of the Official Records in the Recorders Office of Hocking County and being more particularly described as follows:

Beginning at an iron pin set at the Southwest corner of Fractional Lot 2

Thence along the East line of Fractional Lot 2 and within the right of way of CR-26 North 4°59'41"East, 354.42 feet to a point(a found 60d spike bears North 74°48'53"West)

Thence continuing along said Fraction line and within said right of way, North 6°45'19"West, 152.08 feet to an iron pin set

Thence leaving said Fraction Line and along a drive the following three courses
North 58°19'06"East, 207.33 feet to an iron pin set
North 43°49'03"East, 99.22 feet to an iron pin set
North 54°36'38"East, 162.49 feet to an iron pin set

Thence leaving said road along a random line North 70°55'11"East, 1533.35 feet to an iron pin set

Thence South 86°03'36"East, 511.55 feet to an iron pin set on the grantors east line

Thence along said line South 4°14'33"West, 757.07 feet to an iron pin set

Thence leaving grantors east line North 85°38'39"West, 708.19 feet to an iron pin set

Thence South 4°35'59"West, 636.39 feet to an iron pin set

Thence North 86°00'19"West, 66.00 feet to an iron pin set

Thence South 4°35'39"West, 16.50 feet to an iron pin set

Thence along grantors south line North 86°00'19"West, 1473.25 feet to the point of beginning and containing 46.602 acres of which 39.929 acres is in section 15 and 6.673 acres is in section 9


Subject to all Easements and Rights of Way of Record

The reference bearing for this survey is based on the south line of Fractional Lot 2 as North 86°00'19" West.

The above description was based on a field survey performed in May 1995 by Kenneth E. Highland S-7581

All iron pins set have an ID cap stamped Highland S-7581

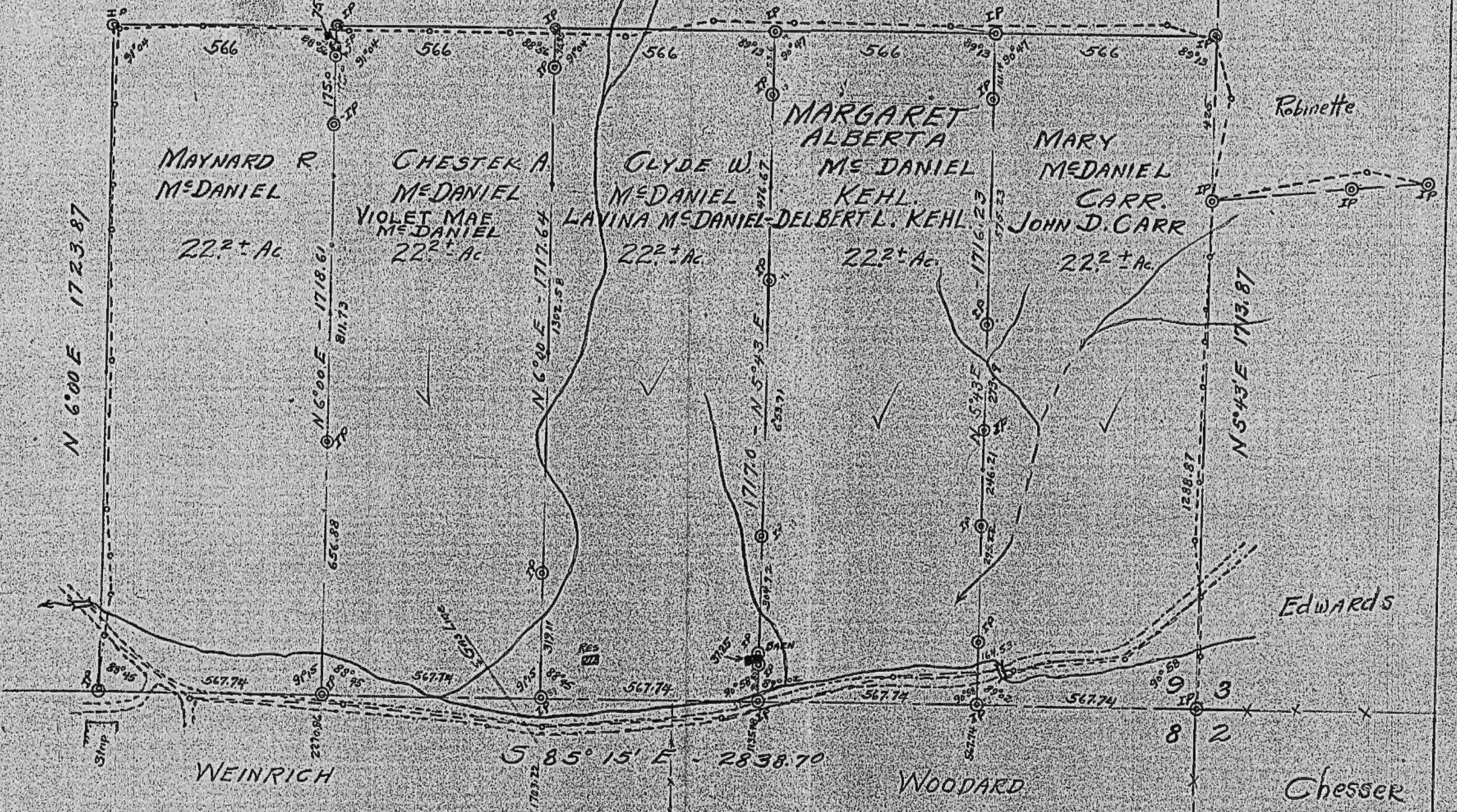
All iron pins found have an aluminum ID cap stamped U.S. Forest Service


Kenneth E. Highland S-7581.

Approved Mathematically
Hocking County Engineer's office
By *JMA* Date 6-2-95



POST 5 85°04'E - 2827.96



DIVISION OF McDANIEL 111.0 ACRE TRACT,
 PART OF SOUTH 1/2 OF SECTION 9, STARR TWP.,
 HOCKING COUNTY, OHIO.
 SCALE 1" = 200'
 JUNE 6-7-10-11-22-23-1963
 JULY 17-1964
 ○ --- DENOTES IRON PIN.

BEING A PART OF FRACTIONAL LOT #1, SECTION 9, T-12-N
R-16-W, STARR TOWNSHIP, HOCKING COUNTY, OHIO.



SCALE 1"=50'

● = RAILROAD SPIKE (SET)
○ = IRON PIN (FOUND)

John D. Carr
115-56

McDaniel
Road
262.58'

N 89° 07' 30" E
75.52'

N 68° 00' 06" E
77.46'

N 53° 23' 20" E
222.00'

Twp. Rd. 324

303.47'

LESTER EDWARDS
88-331

S 05° 43' W

Southeast corner of
SEC. 9, T-12, R-16, STARR
Twp.

567.74'

N 85° 15' W

1.8754 ACRES

S.B. Woodard ET AL
82-480

SURVEYED & PLATTED
by

GEORGE F. SEYMOUR & ASSOC.
P.O. Box 26 Logan, Ohio

SURVEYED AND PLATTED AT THE REQUEST OF JOHN D. CARR, 12-15-76. I HEREBY CERTIFY THAT THIS IS A TRUE AND CORRECT REPRESENTATION OF AN ACTUAL SURVEY MADE UNDER MY DIRECT SUPERVISION. THERE ARE NO ENCROACHMENTS EITHER WAY ACROSS ANY BOUNDARY LINE EXCEPT AS SHOWN HEREON.

APPROVED
HOCKING COUNTY ENGINEER'S OFFICE
DATE 12-16-76
BY [Signature]

REGISTERED SURVEYOR No. 6044

Delbert Kehl

115-55

N 05° 43' E
81.75'

F

Description of Survey for John D. Carr

Being a part of Fractional Lot 1, situated in Section 9, T12N, R16W, Starr Township, Hocking County, State of Ohio, and more particularly described as follows:

Beginning at an iron pin found to be set on the southeast corner of Section 9, T12N, R16W, Starr Township;

Thence with the south line of Section 9, North 85° 15' West a distance of 567.74 feet to an iron pin;


Thence leaving the south line of said section North 5° 43' East a distance of 81.75 feet to a railroad spike set in the center of Township Road 324;

Thence with the center of said township road the following four courses:

- (1) North 87° 35' 26" East a distance of 262.58 feet to a point,
- (2) North 89° 07' 30" East a distance of 75.52 feet to a point,
- (3) North 68° 00' 06" East a distance of 77.46 feet to a point, and
- (4) North 53° 23' 20" East a distance of 222.00 feet to a point on the east line of Section 9;

Thence leaving the center of said road and with the east line of said section South 5° 43' West a distance of 303.47 feet to the place of beginning, containing 1.8754 acres, more or less, subject to all legal highways and easements of record.

The above described tract was surveyed by George F. Seymour, Ohio Registered Surveyor No. 6044, December 15, 1976.

A handwritten signature in cursive script that reads "George F. Seymour". The signature is written in dark ink and is positioned above a horizontal line.

BASIS OF BEARINGS

BEARINGS ON THIS MAP ARE BASED ON TRUE MERIDIAN AS DETERMINED FROM SOLAR OBSERVATION.

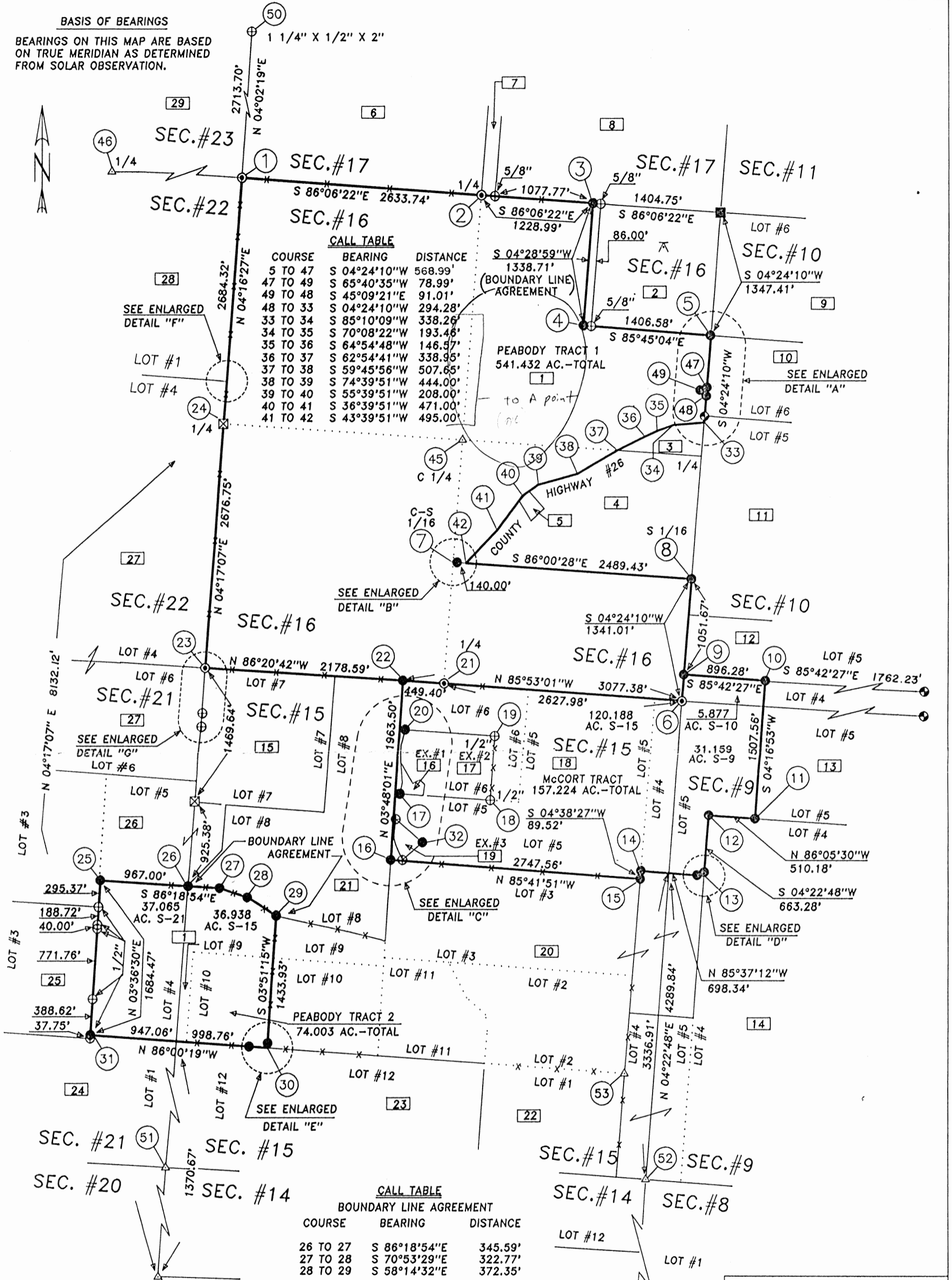


CALL TABLE

COURSE	BEARING	DISTANCE
5 TO 47	S 04°24'10"W	568.99'
47 TO 49	S 65°40'35"W	78.99'
49 TO 48	S 45°09'21"E	91.01'
48 TO 33	S 04°24'10"W	294.28'
33 TO 34	S 85°10'09"W	338.26'
34 TO 35	S 70°08'22"W	193.46'
35 TO 36	S 64°54'48"W	146.57'
36 TO 37	S 62°54'41"W	338.95'
37 TO 38	S 59°45'56"W	507.65'
38 TO 39	S 74°39'51"W	444.00'
39 TO 40	S 55°39'51"W	208.00'
40 TO 41	S 36°39'51"W	471.00'
41 TO 42	S 43°39'51"W	495.00'

CALL TABLE
BOUNDARY LINE AGREEMENT

COURSE	BEARING	DISTANCE
26 TO 27	S 86°18'54"E	345.59'
27 TO 28	S 70°53'29"E	322.77'
28 TO 29	S 58°14'32"E	372.35'



THE INFORMATION SHOWN HEREON IS BASED ON AN ACTUAL FIELD SURVEY PERFORMED DURING MARCH THRU JUNE 1993.

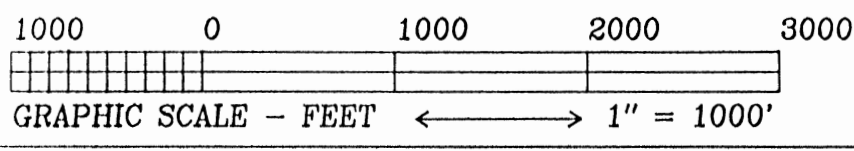
Terry L. Steffl
TERRY L. STEFFL P.S.#6846



Approved - Mathematically
Hocking County Engineer's Office
By *M.A.J.* Date *2-7-93*
Existing Parcels

WAYNE NATIONAL FOREST
U.S. FOREST SERVICE
CONTRACT NO. 53-56A1-2-01507M
MAP SHOWING PART OF SECTIONS 9,10,15,16 AND 21, T-12N R-16W STARR TOWNSHIP HOCKING COUNTY, OHIO.

JACK A. HAMILTON & ASSOCIATES INC.
CONSULTING ENGINEERS AND SURVEYORS
342 HIGH STREET, BOX 471
FLUSHING, OHIO 43977 (614) 988-4947



PARCEL
I.D. #

LANDOWNER

VOLUME & PAGE

LEGEND

1	PEABODY DEVELOPMENT COMPANY	V. 193 P. 129
2	C. & R. CARSON	V. 172 P. 122
3	L. & V. DICKERSON	V. 89 P. 617
4	R. McGATHEY	V. 180 P. 216
5	L. & R. FORREST	V. 180 P. 55
6	J. SOWERS	V. 198 P. 682
7	H. CONLEY, ETAL	V. 208 P. 3
8	M. & M. MALONE	V. 155 P. 373
9	M. & Q. CHIDDIX	V. 186 P. 773
10	T. & S. McKELVEY	V. 158 P. 634
11	M. MURRAY, ETAL	V. 194 P. 520
12	N. GROVES, ETAL	V. 122 P. 959 & V. 201 P. 755 & V. 216 P. 494
13	USA	V. 131 P. 649
14	C. McENEANY	V. 185 P. 188 & V. 155 P. 540 & V. 132 P. 405
15	JELM REALTY	V. 214 P. 507
16	A. & E. BREWER	O.R. 3 P. 438
17	F. SMITH	V. 215 P. 627 & V. 189 P. 290
18	M. McCORT & V. ZUSPAN	V. 162 P. 22 & V. 213 P. 763 & V. 177 P. 659
19	E. SUDLOW	V. 219 P. 763
20	J. SILLERY, ETAL	V. 186 P. 281 & V. 217 P. 601
21	L. RAYMOND	V. 148 P. 752
22	TRI COUNTY NITE HUNTERS ASSOC., INC.	V. 172 P. 719
23	J. & J. EIKENBERRY	V. 208 P. 712
24	SHAW-DAVIDSON, INC.	V. 179 P. 140
25	L. HENDERSON	V. 222 P. 391
26	R. BRICKER & F. CARRELL	V. 210 P. 666
27	COLUMBIA GAS TRANSMISSION CORP.	V. 142 P. 176
28	F. SMITH	V. 215 P. 627
29	R. BUCHSBAUM	V. 150 P. 355

FOUND	■	DENOTES CORNER POSITION MARKED BY SANDSTONE MONUMENT AND CERTIFIED BY PREVIOUS SURVEY
FOUND	●	DENOTES CORNER POSITION MARKED BY 2" x 48" IRON PIPE FILLED WITH CONCRETE WITH BRASS CAP (CERTIFIED BY PREVIOUS SURVEY)
SET	⊙	DENOTES CORNER POSITION MARKED BY 2-1/2" x 30" ALUMINUM MONUMENT WITH 3-1/4" MAGNETIZED CAP STAMPED TO IDENTIFY CORNER
SET	●	DENOTES CORNER POSITION MARKED BY 3/4" x 30" RE-BAR WITH 3-1/4" ALUMINUM CAP STAMPED TO IDENTIFY CORNER
FOUND	⊠	DENOTES CORNER POSITION MARKED BY SANDSTONE MONUMENT RECOVERED DURING THIS SURVEY
	△	DENOTES CORNER SEARCH AREA
	#	DENOTES CORNER IDENTIFICATION NUMBER
	⊖	DENOTES LOCATION OF SOLAR OBSERVATION LATITUDE-39°26'37" LONGITUDE-82°19'26"
FOUND	⊕	DENOTES CORNER POSITION MARKED BY EXISTING (FOUND) IRON PIN. (PIN SIZE LABELED ON MAP)
	#	DENOTES PROPERTY OWNER
FOUND	○	DENOTES CORNER POST
	—	DENOTES TREE/POST LINE (SPORADIC)

SOURCES OF DATA

NOTES:

- DEED RECORDS SHOWN HEREON AND SELECTED PRIOR DEEDS.
- LEVI DAVIS SURVEY - PLATS OF SECTIONS - PLAT BOOK A-1.
- LEVI DAVIS PLATS OF SECTIONS - PLAT BOOK A-4.
- TAX MAPS
- AERIAL PHOTOS
- SURVEY RECORDS LOCATED IN THE HOCKING COUNTY ENGINEER'S OFFICE
- MARIETTA COLLEGE LIBRARY (ORIGINAL FIELD NOTES OF SURVEYS OF THE OHIO COMPANY PURCHASE)
- AUDITOR OF THE STATE (ORIGINAL SURVEY RECORDS)
- BOUNDARY LINE AGREEMENT (BETWEEN CARL D. CARSON ET UX AND PEABODY COAL COMPANY)
- COLUMBIA NATURAL RESOURCES, INC. (ADJOINING SURVEY)

1. ALL BEARINGS TO BEARING TREES/OBJECTS AND REFERENCE TREES AS NOTED IN THIS REPORT OF SURVEY ARE BASED ON MAGNETIC DIRECTIONS OBSERVED DURING MAY AND JUNE 1993.

2. DEFINITION: POINT - ANY CORNER OR ANGLE POINT NOT MARKED BY A SET OR FOUND CORNER MONUMENT.

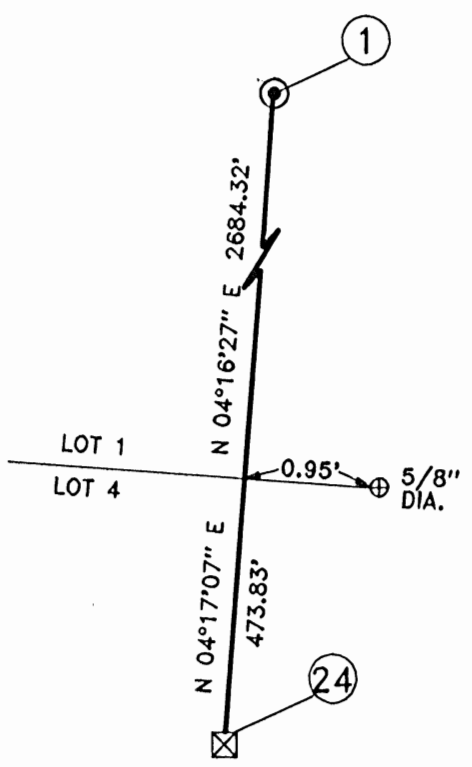
Approved - *[Signature]*
Hocking County Engineer's office
By *[Signature]* Date *7-7-93*

WAYNE NATIONAL FOREST
U.S. FOREST SERVICE

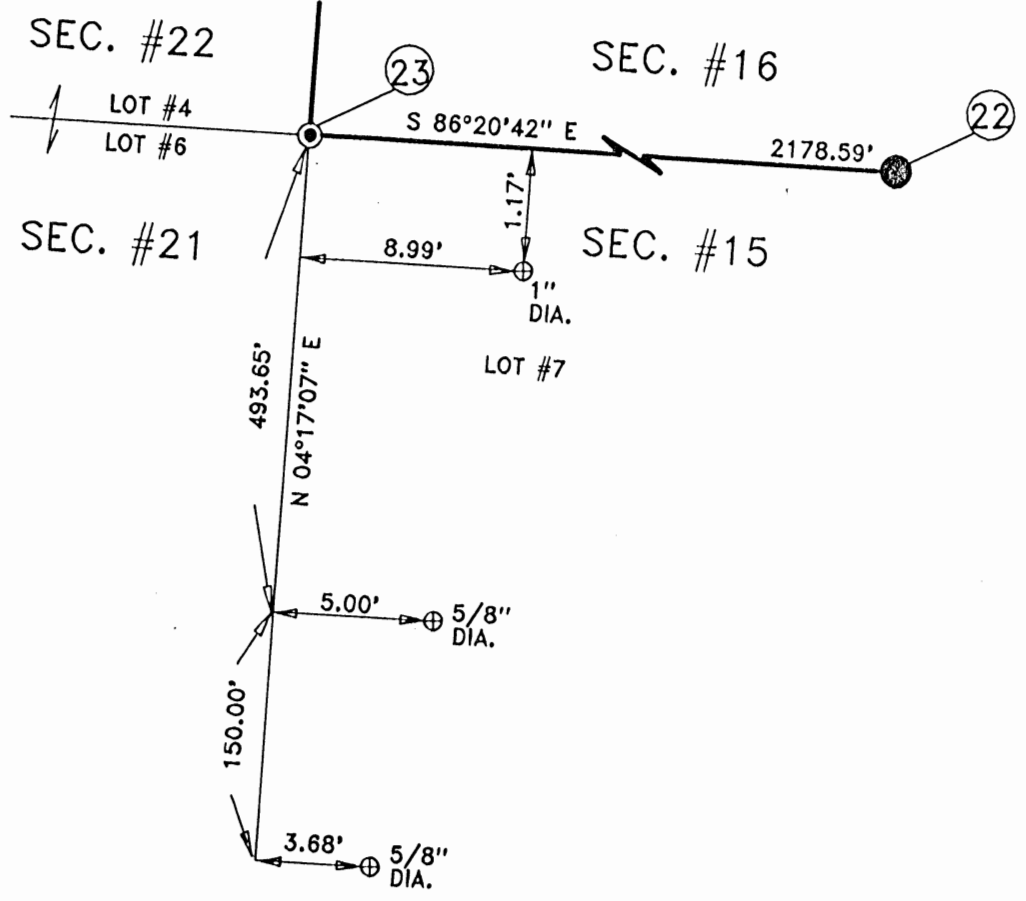
CONTRACT NO. 53-56A1-2-01507M

ENLARGED DETAILS
SHEET 10 OF 12

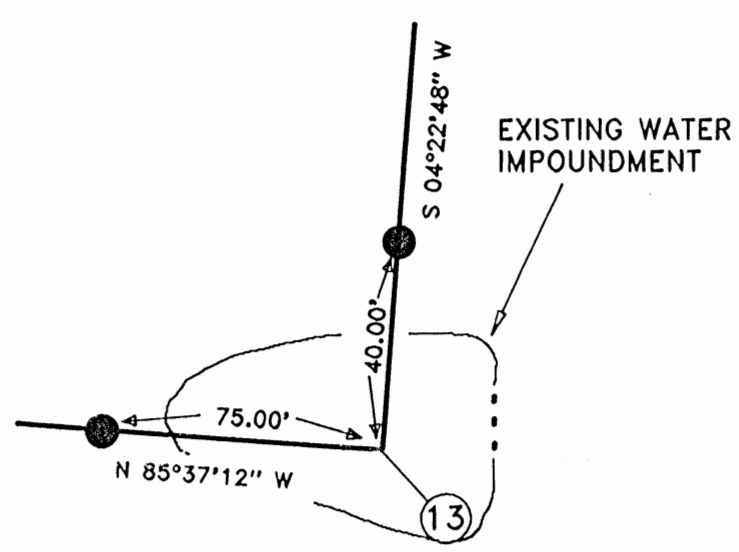
612



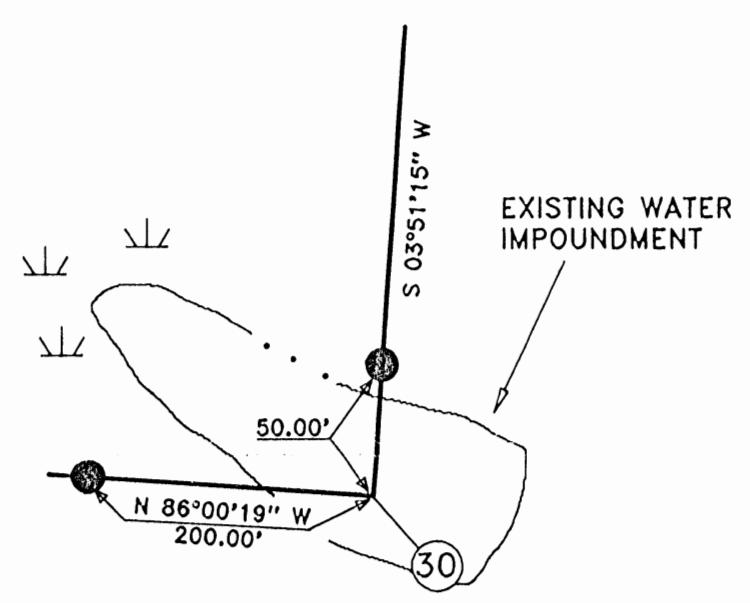
ENLARGED DETAIL "F"
NOT TO SCALE



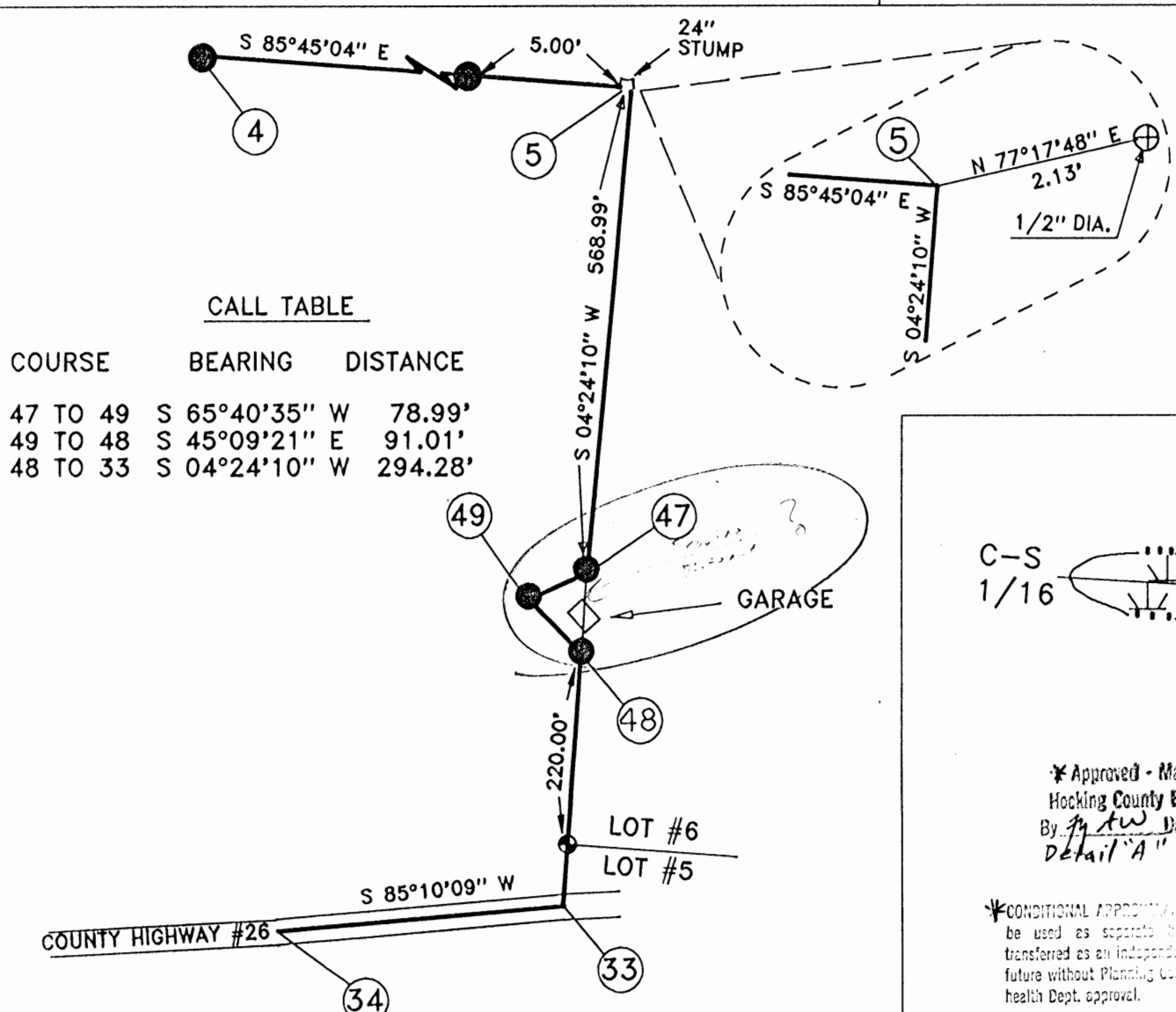
ENLARGED DETAIL "G"
NOT TO SCALE



ENLARGED DETAIL "D"
NOT TO SCALE



ENLARGED DETAIL "E"
NOT TO SCALE

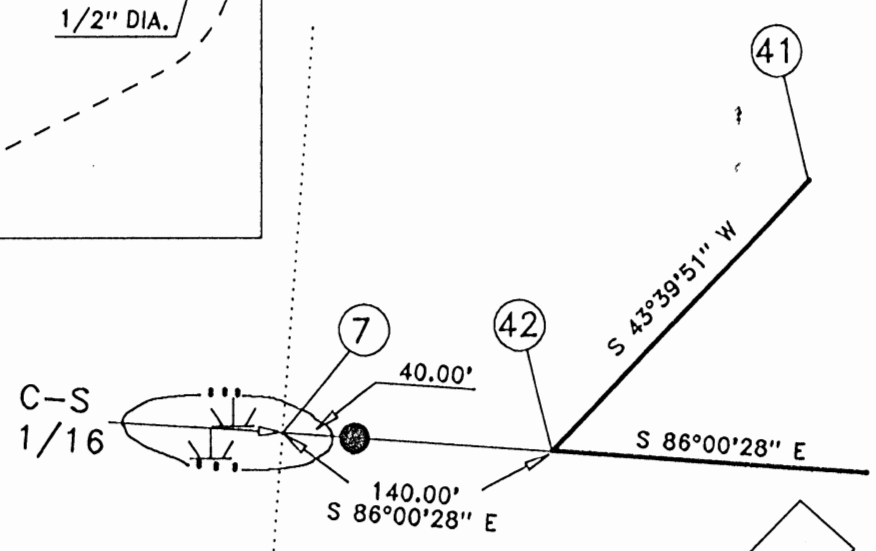


CALL TABLE

COURSE	BEARING	DISTANCE
47 TO 49	S 65°40'35" W	78.99'
49 TO 48	S 45°09'21" E	91.01'
48 TO 33	S 04°24'10" W	294.28'

ENLARGED DETAIL "A"
NOT TO SCALE

ENLARGED DETAIL "B"
NOT TO SCALE



* Approved - Mathematically
Hocking County Engineer's office
By *ptw* Date 7-7-93
Detail "A"

*CONDITIONAL APPROVAL
be used as separate for
transferred as an independent
future without Planning Commission
health Dept. approval.

WAYNE NATIONAL FOREST
U.S. FOREST SERVICE

CONTRACT NO. 53-56A1-2-01507M

ENLARGED DETAILS
SHEET 11 OF 12

EXCEPTION #1

A. BREWER

CALL TABLE BY RETRACEMENT SURVEY

COURSE	BEARING	DISTANCE
17 TO 64	N 12°04'28" E	120.46'
64 TO 65	N 03°53'32" W	148.12'
65 TO 66	N 04°19'32" W	68.19'
66 TO 67	S 30°30'32" E	258.26'
67 TO 68	N 67°10'36" E	87.14'
68 TO 69	S 48°25'32" E	65.54'
69 TO 70	S 08°55'28" W	118.41'
70 TO 17	N 86°27'32" W	252.57'

(CONTAINING 1.025 AC.
BY RETRACEMENT SURVEY)

ENLARGED DETAIL "C"

1" = 100'

EXCEPTION #2

F. SMITH

CALL TABLE BY RETRACEMENT SURVEY

COURSE	BEARING	DISTANCE
18 TO 70	N 86°02'21" W	743.42'
70 TO 69	N 08°55'28" E	118.41'
69 TO 68	N 48°25'32" W	65.54'
68 TO 67	S 67°10'36" W	87.14'
67 TO 66	N 30°30'32" W	258.26'
66 TO 71	N 00°05'08" E	114.06'
71 TO 72	N 02°05'01" E	86.93'
72 TO 20	N 14°25'01" E	175.49'
20 TO 19	S 86°02'59" E	987.63'
19 TO 18	S 03°57'01" W	705.06'

(CONTAINING 15.183 ACRES
BY RETRACEMENT SURVEY)

FLORENCE SMITH
V. 215 P. 627 &
V. 189 P. 290
15.07 ACRES

ANNA & EVA BREWER
O.R. 3 P. 438
1.16 ACRES

Approved - Mathematically
Hocking County Engineer's Office
By *J.A.M.* Date *7-7-93*
Existing Parcels

EXCEPTION #3

E. SUDLOW

CALL TABLE BY RETRACEMENT SURVEY

COURSE	BEARING	DISTANCE
32 TO 54	S 48°45'32" W	290.00'
54 TO 55	N 24°26'12" W	63.90'
55 TO 56	N 24°03'36" W	79.92'
56 TO 57	N 21°54'38" W	39.17'
57 TO 58	N 17°19'26" W	28.16'
58 TO 59	N 13°27'07" W	22.35'
59 TO 60	N 07°09'20" W	29.40'
60 TO 61	N 00°50'11" W	35.39'
61 TO 62	N 05°00'49" E	44.53'
62 TO 63	N 07°03'03" E	121.00'
63 TO 32	S 48°51'49" E	386.00'

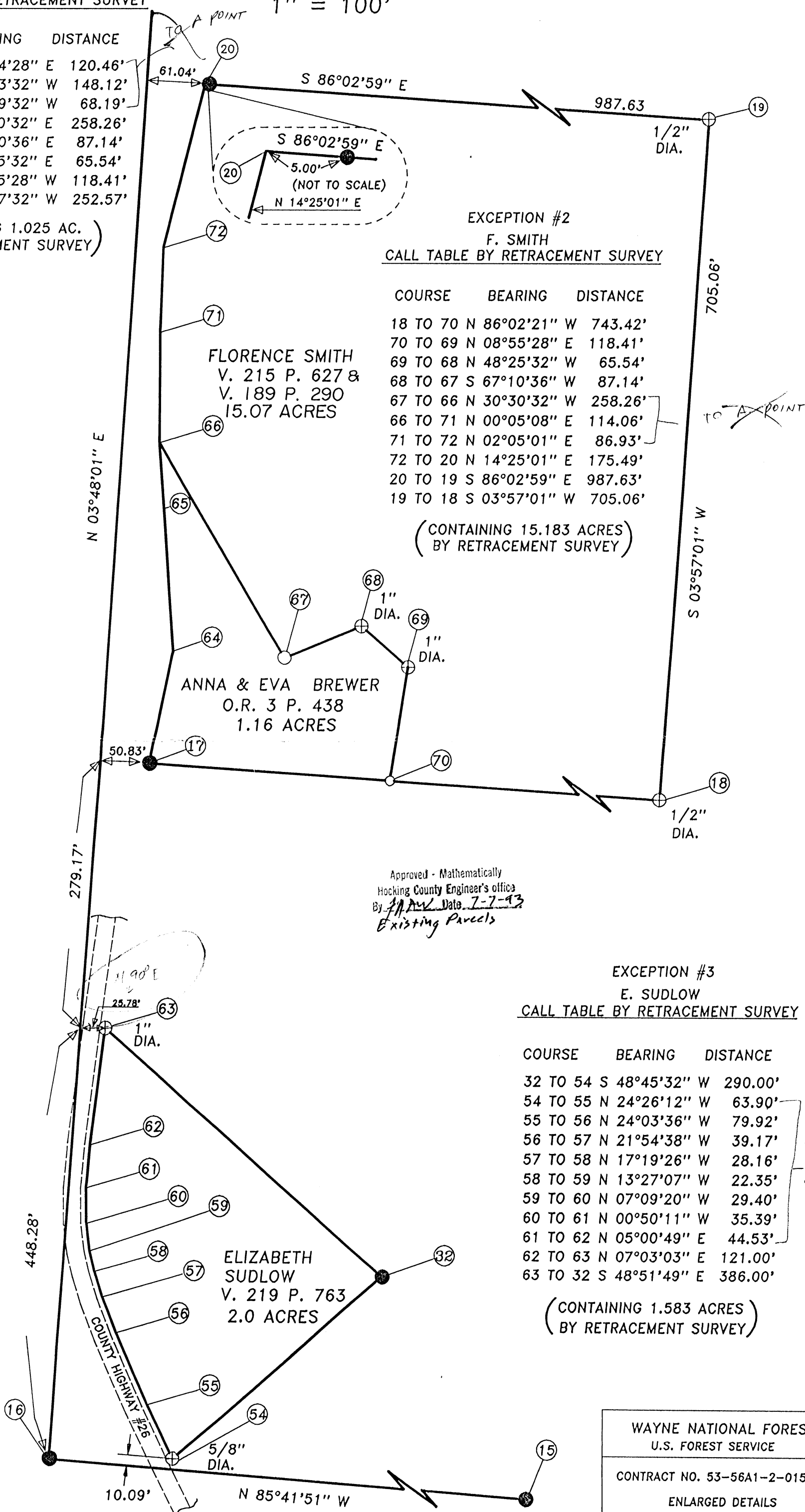
(CONTAINING 1.583 ACRES
BY RETRACEMENT SURVEY)

ELIZABETH SUDLOW
V. 219 P. 763
2.0 ACRES

WAYNE NATIONAL FOREST
U.S. FOREST SERVICE

CONTRACT NO. 53-56A1-2-01507M

ENLARGED DETAILS
SHEET 12 OF 12



PROPOSED DEED DESCRIPTION

**PEABODY DEVELOPMENT COMPANY
TO
TERRY MCKELVEY, ET UX**

Situated in the State of Ohio, County of Hocking and the Township of Starr. Being part of the Northeast Quarter of Section 16, Township 12 North, Range 16 West, and more particularly described as follows:

Beginning for reference at the Section Corner common to Sections 10, 11, 16 and 17, where there is a sandstone monument (found);
thence S 04°24'10" W, along the East line of Section 16, a distance of 1916.400 feet to a 3/4" x 30" rebar/cap monument (set) and being the True Place of Beginning for the tract herein being described;
thence S 04°24'10" W, along the East line of Section 16, a distance of 97.000 feet to a 3/4" x 30" rebar/cap monument (set);
thence N 45°09'21" W, leaving the said Section line, a distance of 91.010 feet to a 3/4" x 30" rebar/cap monument (set);
thence N 65°40'35" E a distance of 78.990 feet to the True Place of Beginning, and containing 0.077 acres, more or less.

A plat of the enclosed premises is shown as "Detail A" in a Plat of Survey made by Jack A. Hamilton and Associates for a conveyance of land from Peabody Development Company to the United States of America, 1993. The above description was prepared by Terry A. Krasko, Ohio Professional Surveyor No. 6973, and was based upon an actual field survey performed by Jack A. Hamilton and Associates in June 1993. Bearings in this description refer to True North, as determined by solar observation in said field survey.

Rebar Monuments as referenced above are 3/4" x 30" rebars with 3" aluminum caps, stamped and identified for location.

Prior Reference: Hocking County Deed Volume 193, Page 129.

* Approved - Mathematically
Hocking County Engineer's office
By JK Date 7-7-93

* CONDITIONAL APPROVAL/TRANSFER-Not to be used as separate building site or transferred as an independent parcel in the future without Planning Commission and/or Health Dept. approval.

5420 Wayne National Forest
McCort, Michael, et al, A-9204

DEED DESCRIPTION

TOWNSHIP 12 NORTH, RANGE 16 WEST, OHIO RIVER SURVEY STARR TOWNSHIP, HOCKING COUNTY, OHIO

SECTIONS 9, 10 and 15:

Situated in the State of Ohio, County of Hocking and the Township of Starr. Being part of Lot 5 in Section 9, part of Lot 4 in Section 10, part of Lots 4, 5, and 6 in Section 15, Township 12 North, Range 16 West, and all of the acreage as transferred by Volume 162, Page 22 and Volume 213, Page 763 of the Hocking County Record of Deeds.

Beginning at a 2-1/2" x 30 aluminum monument (set) marking the corner common to Sections 9, 10, 15 and 16;
thence from said Place of Beginning and following the section line between Sections 10 and 16, N 04°24'10" E 289.34 feet to a 3/4" x 30" rebar (set) marking the Northwest corner of the above mentioned Lot 4;
thence following the North line of Lot 4, S 85°42'27" E 896.28 feet to a 3/4" x 30" rebar (set), where a 2" x 48" iron pipe filled with concrete (found) at the Northeast corner of said Lot 4 bears S 85°42'27" E 1762.23 feet;
thence leaving the North line of said Lot 4, S 04°16'53" W 1507.56 feet to a 3/4" x 30" rebar (set) on the line between Lots 4 and 5 of Section 9;
thence following the lot line between Lots 4 and 5, N 86°05'30" W 510.18 feet to a 3/4" x 30" rebar (set) marking the Northwest corner of said Lot 4 of Section 9;
thence S 04°22'48" W 663.28 feet to a point in an existing water impoundment, passing through a 3/4" x 30" rebar (set) at 623.28 feet;
thence leaving the line between Lots 4 and 5 of Section 9, N 85°37'12" W 698.34 feet to a 3/4" x 30" rebar (set) on the line between Lots 4 and 5 of Section 15, passing through a 3/4" x 30" rebar (set) at 75.00 feet;
thence following the line between Lots 4 and 5 of Section 15, S 04°38'27" W 89.52 feet to a 3/4" x 30" rebar (set) marking the East corner common to Lots 3 and 5 of Section 15;
thence following the line between Lots 3 and 5, N 85°41'51" W 2747.56 feet to a 3/4" x 30" rebar (set) marking the West corner to Lots 3 and 5 of Section 15;
thence following the West line of Lots 5 and 6 of Section 15, N 03°48'01" E 1963.50 feet to a 3/4" x 30" rebar (set) marking the North corner between Lots 6 and 8 of Section 15;
thence following the North line of Lot 6, S 85°53'01" E 449.40 feet to a 2-1/2" x 30" aluminum monument (set) at the quarter section corner;
thence S 85°53'01" E 2627.98 feet to the Place of Beginning and **containing 175.015 acres**, more or less.

Bearings in this description refer to True North as determined by solar observation. This description was prepared by Terry L. Steffl, Registered Professional Surveyor #6846, after a field survey of the parcel herein described during March through June 1993.

EXCEPTING THE FOLLOWING:

Exception 1: A 1.16 acre tract now or formerly owned by Anna F. Brewer and Eva Joyce Brewer, recorded in O.R. #3, Page 438 of the Hocking County Deed Records. Containing 1.025 acres by retracement survey and more particularly described as follows:

5420 Wayne National Forest
McCort, Michael, et al, A-9204

Beginning for reference at the Southwest corner of Lot 5 in Section 15, said corner being a 3/4" x 30" rebar/cap monument set and stamped and noted on the plat as Corner 16;
thence along the West line of said Lot 5 N 03°48'01" E a distance of 727.450 feet to a point at the West corner common to Lots 5 and 6;
thence along the line between Lots 5 and 6 S 86°11'59" E a distance of 50.83 feet to the True Point of Beginning for the tract herein being described, said point being a 3/4" x 30" rebar/cap monument, set and stamped, being on the East side of County Road 26 and noted on the attached plat as Corner 17;
thence along the East side of said county road the following Three (3) courses:
N 12°04'28" E a distance of 120.46 feet to a point;
N 03°53'32" W a distance of 148.12 feet to a point;
N 04°19'32" W a distance of 68.19 feet to a point;
thence leaving the East side of said county road S 30°30'32" E a distance of 258.26 feet to a corner post found;
thence N 67°10'36" E a distance of 87.14 feet to a 1" diameter iron pin found;
thence S 48°25'32" E a distance of 65.54 feet to a 1" diameter iron pin found;
thence S 08°55'28" W a distance of 118.41 feet to a corner post found on the line between Lots 6 and 5;
thence N 86°27'32" W a distance of 252.57 feet to the True Point of Beginning, containing 1.025 acres, more or less.
Said description for 1.025 acres was prepared by Terry A. Krasko, Ohio Professional Surveyor No. 6973 and was based upon field surveys by Jack A. Hamilton and Associates, Inc. from March to June, 1993. Bearings are based upon True North as determined by solar observation.

Exception 2: A 15.07 acre tract now or formerly owned by Florence A. Smith, recorded as Parcel Two in Volume 215, Page 627 of the Hocking County Deed Records. Containing 15.183 acres by retracement survey, and more particularly described as follows:

Beginning for reference at the Southwest corner of Lot 5 in Section 15, said corner being a 3/4" x 30" rebar/cap monument set and stamped, and noted on the plat as Corner 16;
thence along the West line of said Lot 5 N 03°48'01" E a distance of 727.450 feet to a point at the West corner common to Lots 5 and 6;
thence S 86°11'59" E a distance of 50.83 feet to the Southeast corner of the above described Brewer Exception, said corner being a 3/4" x 30" rebar/cap monument set and stamped and noted as Corner 17 on the attached plat;
thence S 86°27'32" E a distance of 252.57 feet to the True Point of Beginning for the tract herein described, being a corner post found and noted on the attached plat as Corner No. 70;
thence along the line common to the Anna and Eva Brewer tract the next Four (4) courses:
N 08°55'28" E a distance of 118.41 feet to a 1" diameter iron pin found;
N 48°25'32" W a distance of 65.54 feet to a 1" diameter iron pin found;
S 67°10'36" W a distance of 87.14 feet to a corner post found;
N 30°30'32" W a distance of 258.26 feet to a point on the East side of County Road 26;
thence leaving the line common to said Brewer property, the following Three (3) courses along the East edge of said county road:
N 00°05'08" E a distance of 114.06 feet to a point;
N 02°05'01" E a distance of 86.93 feet to a point;
N 14°25'01" E a distance of 175.49 feet to a 3/4" x 30" rebar/cap monument set and stamped and being on the East edge of said county road;
thence leaving said edge of county road S 86°02'59" E a distance of 987.63 feet to a 1/2" diameter iron pin found at the Northeast corner of the tract herein being described;

5420 Wayne National Forest
McCort, Michael, et al, A-9204

thence S 03°57'01" W a distance of 705.06 feet to a 1/2" diameter iron pin found at the Southeast corner of the tract herein being described;

thence N 86°02'21" W a distance of 743.42 feet to the True Point of Beginning for the tract herein described, containing 15.183 acres, more or less.

Said description for 15.183 acres was prepared by Terry A. Krasko, Ohio Professional Surveyor No. 6973 and was based upon field surveys by Jack A. Hamilton and Associates, Inc. from March to June, 1993. Bearings are based upon True North as determined by solar observation.

Exception 3: A 2+/- acre tract now or formerly owned by Elizabeth A. Sudlow, recorded in Volume 219, Page 763 of the Hocking County Deed Records. Containing 1.583 acres by retracement survey and more particularly described as follows:

Beginning for reference at the Southwest corner of Lot 5 in Section 15, said corner being a 3/4" x 30" rebar/cap monument set and stamped, and noted on the plat as Corner 16;

thence N 03°48'01" E along the West line of Lot 5, a distance of 448.28 feet to a point;

thence leaving the West line of Lot 5, S 86°11'59" E a distance of 25.78 feet to a 1" diameter iron pin found, said point being the True Point of Beginning for the tract herein being described and being noted as Corner 63 on the attached plat;

thence S 48°51'49" E a distance of 386.00 feet to a 3/4" x 30" rebar/cap monument set and stamped, said point being the Easterly corner of the property being described;

thence S 48°45'32" W a distance of 290.00 feet to a 5/8" diameter iron pin found at the Southernmost corner of the tract herein described and being on the East edge of County Road 26;

thence along the Eastern edge of County Road 26 the following Nine (9) courses:

N 24°26'12" W a distance of 63.90 feet to a point,

N 24°03'36" W a distance of 79.92 feet to a point;

N 21°54'38" W a distance of 39.17 feet to a point;

N 17°19'26" W a distance of 28.16 feet to a point;

N 13°27'07" W a distance of 22.35 feet to a point;

N 07°09'20" W a distance of 29.40 feet to a point;

N 00°50'11" W a distance of 35.39 feet to a point;

N 05°00'49" E a distance of 44.53 feet to a point;

N 07°03'03" E a distance of 121.00 feet to the True Point of Beginning, containing 1.583 acres, more or less.

Said description for 1.583 acres was prepared by Terry A. Krasko, Ohio Professional Surveyor No. 6973 and was based upon field surveys by Jack A. Hamilton and Associates, Inc. from March to June, 1993. Bearings are based upon True North as determined by solar observation. Rebar Monuments as referenced in Parcels 1 and 2 are 3/4" x 30" rebars with aluminum caps, stamped and identified for location.

See Map Sheet 12 of 12 for retracement survey calls for the Exceptions 1, 2 and 3.

Leaving in the parcel to be conveyed 157.224 acres, more or less. Being 31.159 acres out of Section 9, 5.877 acres out of Section 10 and 120.188 acres out of Section 15.

Prior Reference: Hocking County Deed Volumes 213/763 and 162/22.

Hocking County Tax Parcel Nos.:

16-000104.0000, 31.159 acres in Sec. 9, by survey (former Tax Acres: 30.86).

16-000111.0000, 5.877 acres in Sec. 10, by survey (former Tax Acres: 5.98).

16-000236.0000, 120.188 acres in Sec. 15 by survey (former Tax Acres: 124.22).

Approved - Mathematically
Hocking County Engineer's Office

5420 Wayne National Forest
Peabody Development Company, A-9206

DEED DESCRIPTION

TOWNSHIP 12 NORTH, RANGE 16 WEST, OHIO RIVER SURVEY
STARR TOWNSHIP, HOCKING COUNTY, OHIO

SECTION 16:

TRACT 1:

Situated in the State of Ohio, County of Hocking and the Township of Starr. Being a part of Section 16, Township 12 North, Range 16 West and all of a 554.15 acre tract recorded as Tract 1 in Volume 193, Page 129 of the Hocking County Record of Deeds.

Beginning at a 2-1/2" x 30" aluminum monument (set) marking the Northwest corner of said Section 16;

thence from said Place of Beginning and following the North line of Section 16 S 86°06'22" E 2633.74 feet to a 2-1/2" x 30" aluminum monument (set) marking the Quarter Section Corner;

thence continuing with the North line of Section 16, S 86°06'22" E 1228.99 feet to a 3/4" x 30" rebar (set) marking the Northwest corner of the Carl and Rose Carson 40.00 acre tract (as established by boundary line agreement between Peabody Coal Company to Carl and Rose Carson and dated September 24, 1988) where a 5/8" diameter iron pin (found) bears S 86°06'22" E 86.01 feet, passing through a 5/8" diameter iron pin (found) at 151.22 feet;

thence leaving the North line of said Section 16 and following the boundary line of said 40.00 acre tract S 04°28'59" W 1338.71 feet to a 3/4" x 30" rebar (set);

thence S 85°45'04" E 1406.58 feet to a 24" tree stump on the East line of said Section 16, where a 1/2" diameter iron pin (found) bears N 77°17'48" E 2.13 feet, passing through a 5/8" diameter iron pin (found) at 86.00 feet and a 3/4" x 30" rebar (set) at 1401.58 feet. A marked stone (found) at the Northeast corner of Section 16 bears N 04°24'10" E 1347.41 feet;

thence leaving the boundary line of said 40.00 acre tract and following the East line of said Section 16 S 04°24'10" W 568.99 feet to a 3/4" x 30" rebar (set);

thence leaving the East line of Section 16 S 65°40'35" W 78.99 feet to a 3/4" x 30" rebar (set);

thence S 45°09'21" E 91.01 feet to a 3/4" x 30" rebar (set) on the East line of said Section 16;

thence S 04°24'10" W 294.28 feet to a point in County Highway 26, passing through a 2" x 48" iron pipe filled with concrete (found) marking the West corner of Lots 5 and 6 of Section 10 at 220.00 feet;

thence leaving the East line of Section 16 and following County Highway 26 for the next nine courses:

thence S 85°10'09" W 338.26 feet to a point;

thence S 70°08'22" W 193.46 feet to a point;

thence S 64°54'48" W 146.57 feet to a point;

thence S 62°54'41" W 338.95 feet to a point marking the Northwest corner of a 57.69 acre tract recorded in Volume 180, Page 216 of said county deed records;

thence continuing with County Highway 26 and the Westerly boundary of said 57.69 acre tract, S 59°45'56" W 507.65 feet to a point;

thence S 74°39'51" W 444.00 feet to a point;

thence S 55°39'51" W 208.00 feet to a point;

5420 Wayne National Forest
Peabody Development Company, A-9206

thence South $36^{\circ}39'51''$ W 471.00 feet to a point;
thence S $43^{\circ}39'51''$ W 495.00 feet to a point where a $3/4''$ x 30" diameter rebar (set) bears N $86^{\circ}00'28''$ W 100.00 feet;
thence leaving County Highway 26 and continuing with the South boundary line of said 57.69 acre tract S $86^{\circ}00'28''$ E 2489.43 feet to a $3/4''$ x 30" rebar (set) marking the Southeast corner of said 57.69 acre tract and on the East line of Section 16;
thence leaving the boundary line of said 57.69 acre tract and following the East line of Section 16, S $04^{\circ}24'10''$ W 1341.01 feet to a 2-1/2" x 30" aluminum monument (set) marking the corner common to Sections 9, 10, 15 and 16, passing through a $3/4''$ x 30" rebar (set) marking the West corner of Lots 4 and 5 of Section 10 at 1051.67 feet;
thence following the South line of Section 16 N $85^{\circ}53'01''$ W 3077.38 feet to a $3/4''$ x 30" rebar (set) marking the North corner between Lots 6 and 8 of Section 15, passing through a 2-1/2" x 30" aluminum monument (set) marking the quarter section corner at 2627.98 feet;
thence N $86^{\circ}20'42''$ W 2178.59 feet to a 2-1/2" x 30" aluminum monument (set) marking the corner common to Sections 15, 16, 21 and 22;
thence following the West line of Section 16, N $04^{\circ}17'07''$ E 2676.75 feet to a stone (found) marking the quarter section corner;
thence N $04^{\circ}16'27''$ E 2684.32 feet to the Place of Beginning, and containing 541.432 acres, more or less.

Bearings in this description refer to True North as determined from solar observation. This description prepared by Terry L. Steffl, Registered Professional Surveyor No. 6846, after a field survey of the parcel herein described during March through June 1993.

SECTIONS 21 AND 15:

TRACT 2:

Situated in the State of Ohio, County of Hocking and the Township of Starr. Being all of Lot 4, of Section 21 and part of Lots 9 and 10 of Section 15, Township 12 North, Range 16 West, all of a 37.72 acre tract recorded as Tract 2, and all of a 37.6 acre tract recorded as Tract 3 in Volume 193, Page 129 of the Hocking County Record of Deeds.

Beginning at a $3/4''$ x 30" rebar (set) at the Northeast corner of said Lot 4 and on the line between Sections 15 and 21, where a 2-1/2" x 30" aluminum monument (set) marking the corner common to Sections 15, 16, 21 and 22 bears N $04^{\circ}17'07''$ E 2395.02 feet, and a stone monument (found) marking the West corner between Lots 7 and 8 of Section 15 bears N $04^{\circ}17'07''$ E 925.38 feet.

thence from said place of beginning and following a line established by boundary line agreement between Louis Raymond and Peabody Development Company, S $86^{\circ}18'54''$ E 345.59 feet to a $3/4''$ x 30" rebar (set);

thence S $70^{\circ}53'29''$ E 322.77 feet to a $3/4''$ x 30" rebar (set);

thence S $58^{\circ}14'32''$ E 372.35 feet to a $3/4''$ x 30" rebar (set);

thence leaving the line established by boundary line agreement, S $03^{\circ}51'15''$ W 1433.93 feet to a point in an existing water impoundment, passing through a $3/4''$ x 30" rebar (set) at 1383.93 feet;

thence N $86^{\circ}00'19''$ W 1945.82 feet to a $3/4''$ x 30" rebar (set) marking the Southwest corner of Lot 4 of Section 21, where a 1/2" diameter iron pin (found) bears S $03^{\circ}36'30''$ W 37.75 feet, passing through a $3/4''$ x 30" rebar (set) at 200.00 feet and passing from Section 15 into Section 21 at 998.76 feet;

5420 Wayne National Forest
Peabody Development Company, A-9206

thence following the West line of Lot 4 N03°36'30" E 1684.47 feet to a 3/4" x 30" rebar (set) at the Northwest corner of said Lot 4 of Section 21, passing through a 1/2" diameter iron pin (found) at 388.62 feet, 1160.38 feet, 1200.38 feet and 1389.10 feet;
thence following the North line of Lot 4, S 86°18'54" E 967.00 feet to the Place of Beginning, containing 74.003 acres, more or less. Being 36.938 acres in Section 15 and 37.065 acres in Section 21.

Bearings in this description refer to True North as determined by solar observation. This description was prepared by Terry L. Steffl, Registered Professional Surveyor No. 6846, after a field survey of the parcel herein described during March through June 1993.

Rebar Monuments as referenced in Parcels 1 and 2 are 3/4" x 30" rebars with 3" aluminum caps, stamped and identified for location.

TOTAL ACREAGE hereby being conveyed is 615.435 acres, more or less.
PRIOR REFERENCE: Hocking County Deed Volume 193, Page 129.

Hocking County Tax Parcels:

- 16-000251-0000, 541.432 acres in Sec. 16, by survey (former tax acres: 539.69).
- 16-000237-0000, 36.938 acres in Sec. 15, by survey (former tax acres: 37.6).
- 16-000322-0000, 37.065 acres in Sec. 21, by survey (former tax acres: 37.72).

Approved - Mathematically
Hocking County Engineer's office
By M. L. W. Date 7-7-93

REPORT OF SURVEY

The following report is submitted regarding the location of corners recovered, restored and established during this survey conducted from March thru June 1993.

This survey was made under contract with the U.S. Department of Agriculture, Forest Service, for monumenting and marking the boundary lines of and within sections 9, 10, 15, 16 and 21, Township 12 North, Range 16 West, Starr Township, Hocking County, Ohio.

The original Ohio Company Purchase surveys were conducted in the 1790's with subsequent surveys and replatting by Levi Davis in 1869 and 1870.

Research of the original Ohio Company Purchase surveys was performed at Marietta College Library (J. Mathewson - Book #3) with pertinent information being copied by hand since reproduction of the records by photo copying is not authorized. Copies of the Levi Davis plats were obtained from the Hocking County Courthouse, office of the recorder.

Prior to making this survey all original and subsequent survey notes were reviewed. Landowners and forest personnel were consulted for information within and near the work area pertaining to the location of corners required. Copies of all survey maps on file in the county engineer's office were acquired, reviewed and utilized. Copies of deeds for all the surveyed parcels and all adjoining lands were acquired. Prior deeds were acquired and reviewed as necessary.

Field work began on March 16, 1993 with traverse's being run on the exterior lines of the properties involved. All evidence such as tree/post lines, stones, iron pins, fences and roads (where necessary) were located and plotted on a 300' scale worksheet. Preliminary calculations were made and searches were performed at all required search areas.

All corner search areas were cleared to a 10' radius and probed to maximum obtainable depth using a 48" steel rod probe. A hand shovel and magnetic locator were also utilized at each search area.

The corners recovered, restored and established are marked by the monuments as shown and described in the legend. The bearings between monuments are true bearings as determined by solar observation taken on March 30, 1993. Numerous control traverse's were utilized for this survey, total traverse distance being 16.1 miles with an error of closure ranging from 1 ft/7,587 ft to 1 ft/67,109 ft.

Each monumented corner position is referenced to blazed and scribed bearing trees and/or described reference objects. All monumented corners are marked by a stone, aluminum, or iron pin monument at the corner or corner reference position.

A complete description of each certified monumented corner can be found on the Certified Land Corner Restoration forms. These forms as well as a complete description of all remaining monumented corners can be found on the Land Corner Record Cards on file at the U.S. Forest Service office in Athens, Ohio.

CORNER DESCRIPTIONS

- | Corner # | Description | | | | | | | | | | | | |
|----------|--|---------|-------|--------|-------|---------|-------------|--------|-------|---------|-----|--------|-------|
| 1 | <p><u>Corner Common to Sections 16, 17, 22, and 23 (Restored)</u>
 Corner restored at intersection of E/W tree/post line from held stone at northeast corner of section 16, with line established in N/S tree/post line from recovered iron pin at 1/4 corner north and recovered stone monument at 1/4 corner south. (See certified land corner restoration card)</p> <p style="padding-left: 40px;">Established bearing trees:</p> <table border="0" style="margin-left: 80px;"> <tr> <td>W. Oak</td> <td>7"</td> <td>N 47 E</td> <td>47.3'</td> </tr> <tr> <td>B. Oak</td> <td>24"</td> <td>S 64 E</td> <td>41.9'</td> </tr> <tr> <td>Hickory</td> <td>13"</td> <td>S 18 E</td> <td>98.8'</td> </tr> </table> | W. Oak | 7" | N 47 E | 47.3' | B. Oak | 24" | S 64 E | 41.9' | Hickory | 13" | S 18 E | 98.8' |
| W. Oak | 7" | N 47 E | 47.3' | | | | | | | | | | |
| B. Oak | 24" | S 64 E | 41.9' | | | | | | | | | | |
| Hickory | 13" | S 18 E | 98.8' | | | | | | | | | | |
| 2 | <p><u>Quarter Corner Common to Sections 16 and 17 (Restored)</u>
 Corner restored by single proportionate measurement from northwest and northeast corner positions. (See certified land corner restoration card)</p> <p style="padding-left: 40px;">Established bearing trees:</p> <table border="0" style="margin-left: 80px;"> <tr> <td>W. Oak</td> <td>12"</td> <td>S 56 W</td> <td>80.8'</td> </tr> <tr> <td>Maple</td> <td>8" (triple)</td> <td>S 59 W</td> <td>42.6'</td> </tr> <tr> <td>Maple</td> <td>8"</td> <td>S 80 E</td> <td>29.5'</td> </tr> </table> | W. Oak | 12" | S 56 W | 80.8' | Maple | 8" (triple) | S 59 W | 42.6' | Maple | 8" | S 80 E | 29.5' |
| W. Oak | 12" | S 56 W | 80.8' | | | | | | | | | | |
| Maple | 8" (triple) | S 59 W | 42.6' | | | | | | | | | | |
| Maple | 8" | S 80 E | 29.5' | | | | | | | | | | |
| 3 | <p><u>Boundary Line Agreement Corner - Section 16 (Restored)</u>
 Corner restored per signed agreement dated 9/24/88 between Carl Carson and Peabody Coal Company. Corner restored at title distance from northeast corner section 16 on north line section 16 and 86.00 feet West of (found) iron pin monument as recorded in title record. (See certified land corner restoration card)</p> <p style="padding-left: 40px;">Established bearing trees:</p> <table border="0" style="margin-left: 80px;"> <tr> <td>W. Oak</td> <td>14"</td> <td>N 75 W</td> <td>1.7'</td> </tr> <tr> <td>W. Oak</td> <td>24"</td> <td>S 72 E</td> <td>9.3'</td> </tr> </table> | W. Oak | 14" | N 75 W | 1.7' | W. Oak | 24" | S 72 E | 9.3' | | | | |
| W. Oak | 14" | N 75 W | 1.7' | | | | | | | | | | |
| W. Oak | 24" | S 72 E | 9.3' | | | | | | | | | | |
| 4 | <p><u>Boundary Line Agreement Corner - Section 16 (Restored)</u>
 Corner restored per signed agreement dated 9/24/88 between Carl Carson and Peabody Coal Company. Corner restored at 86.00 feet West of (found) iron pin monument as recorded in title record. (See certified land corner restoration card)</p> <p style="padding-left: 40px;">Established bearing trees:</p> <table border="0" style="margin-left: 80px;"> <tr> <td>Hickory</td> <td>14"</td> <td>N 28 E</td> <td>91.9'</td> </tr> <tr> <td>Beech</td> <td>5"</td> <td>N 64 E</td> <td>45.3'</td> </tr> </table> | Hickory | 14" | N 28 E | 91.9' | Beech | 5" | N 64 E | 45.3' | | | | |
| Hickory | 14" | N 28 E | 91.9' | | | | | | | | | | |
| Beech | 5" | N 64 E | 45.3' | | | | | | | | | | |
| 5 | <p><u>Corner 1/16 Corner - Recorded Title Corner - Section 16 (Restored)</u>
 Corner restored at intersection of east line of section 16 between monuments at northeast corner and southeast corner with (found) title monuments on east/west line. Witness monument set 5.00' West of restored corner position. (See certified land corner restoration card)</p> <p style="padding-left: 40px;">Established bearing trees @ witness monument:</p> <table border="0" style="margin-left: 80px;"> <tr> <td>Hickory</td> <td>13"</td> <td>S 59 W</td> <td>23.4'</td> </tr> <tr> <td>Hickory</td> <td>11"</td> <td>S 12 W</td> <td>59.0'</td> </tr> </table> | Hickory | 13" | S 59 W | 23.4' | Hickory | 11" | S 12 W | 59.0' | | | | |
| Hickory | 13" | S 59 W | 23.4' | | | | | | | | | | |
| Hickory | 11" | S 12 W | 59.0' | | | | | | | | | | |

- 6 Corner Common to Sections 9, 10, 15, and 16 (Restored)
 Corner restored by retracement survey and based on (found) called for monuments of previous government survey (USFS). (See certified land corner restoration card)
 No bearing trees or objects available; a mound of rocks was placed around monument.
- 7 Center South 1/16 Corner - Section 16 (Restored)
 Corner restored by single proportionate measurement from section corner positions north and south. Witness monument set 40.00' East of restored corner position. (See certified land corner restoration card)
 Established bearing trees at witness monument:
 Walnut 10" S 35 E 21.1'
 W. Oak 8" S 01 W 22.6'
- 8 South 1/16 Corner - Section 16 (Restored)
 Corner restored by single proportionate measurement from section corner positions north and south. (See certified land corner restoration card)
 Established bearing trees:
 Hickory 11" S 25 W 32.1'
 W. Oak 11" S 07 W 67.4'
- 9 West Lot Corner Between Lots 4 and 5 of Section 10 (Restored)
 Corner restored by single proportionate measurement from section corner positions north and south. (See certified land corner restoration card)
 Established bearing trees:
 Maple 7" N 08 E 26.3'
 Maple 10" S 85 E 29.3'
- 10 North Line Lot #4 of Section 10 - Recorded Title Line (Restored)
 Corner restored on north line between established northwest and northeast corners of lot 4, at title distance from northwest corner of lot 4. (See certified land corner restoration card)
 Established bearing trees:
 Hickory 11" N 29 E 5.1'
 Hickory 8" S 50 W 70.0'
- 11 Property Corner on North Line of Lot #4 and South Line Lot #5 of Section 9 (Restored)
 Corner restored on north line lot 4 (as established by previous government survey, 1981) at intersection with restored property corner on the north line of lot 4 in section 10 projected South. (See certified land corner restoration card)
 Established bearing trees:
 Beech 19" N 55 W 70.5'
 R. Oak 14" N 27 W 28.8'

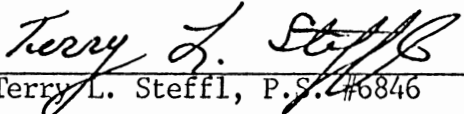
- 12 Northwest Corner Lot #4 of Section 9 (Restored)
 Corner restored by single proportionate measurement from established lot corner positions east and west. (See certified land corner restoration card)
 Established bearing trees:
 R. Oak 7" N 60 E 206.3'
 R. Oak 9" N 69 E 204.0'
 A mound of rocks was placed around monument.
- 13 Property Corner on East Line Lot #5 of Section 9 (Restored)
 Corner restored on east line lot #5 at title distance from section corner position south. Reference monuments were set 40.00 ft. North and 75.00 ft. West of restored corner position. (See certified land corner restoration card)
 Reference Monument North 40' Reference Monument West 75'
 W. Oak 11" N 86 W 45.8' W. Oak 8" N 64 W 21.8'
 R. Oak 7" N 72 W 35.0' W. Oak 9" S 30 E 19.5'
- 14 Property Corner on West Line Lot #4 of Section 15 (Restored)
 Corner restored on west line lot #4 at title distance from southwest corner lot #4. (See certified land corner restoration card)
 No bearing trees or objects available; a mound of rocks was placed around monument.
- 15 East Corner of Lots 3 & 5 of Section 15 (Restored)
 Corner restored at intersection of projected tree/post lines from west and south. (See certified land corner restoration card)
 No bearing trees or objects available; a mound of rocks was placed around monument.
- 16 West Corner Common to Lots 3 & 5 of Section 15 (Restored)
 Corner restored at intersection of east/west tree/post line with lot corners north and south. (See certified land corner restoration card)
 Established bearing trees:
 R. Oak 7" N 04 W 43.7'
 Honeylocust (twin) 7" N 28 E 73.9'
 Reference tree:
 B. Oak 25" S 81 E 20.5'
- 17 Property Corner on A. Brewer Tract (Restored)
 Corner restored at southwest corner property based on retracement survey from (found) title monumentation. (See certified land corner restoration card)
 Bearing objects:
 House Foundation - Tile Block SE Cor. N 42 W 124.5'
 House Foundation - Conc. Block SE Cor. N 52 E 99.8'

- 24 West Quarter of Section 16 (Recovered)
 Marked stone found and left in place to perpetuate location. (See certified land corner restoration card)
 Established bearing trees:
 W. Oak 8" N 10 E 23.8'
 W. Oak 13" N 30 E 24.1'
 W. Oak 11" N 70 E 67.1'
- 25 Northwest Corner Lot 4 of Section 21 (Restored)
 Corner restored at intersection of tree/post line on north line lot 4 with accepted monumented west line of lot 4 (survey by others). (See certified land corner restoration card)
 No bearing trees or objects available; a mound of rocks was placed around monument.
- 26 East Corner Lots 4 & 5 of Section 21 (Restored)
 Corner restored at intersection east-west tree/post line and north-south section line. (See certified land corner restoration card)
 Established bearing trees:
 Beech 6" N 16 W 11.1'
 W. Oak 10" S 81 W 52.4'
- 27 Boundary Line Agreement Corner (Restored)
 Corner restored by boundary line agreement between Louis Raymond and Peabody Development Company. (See certified land corner restoration card)
 Established bearing trees:
 Hickory 6" S 20 E 22.4'
 W. Oak 11" S 05 W 50.1'
- 28 Boundary Line Agreement Corner (Restored)
 Corner restored by boundary line agreement between Louis Raymond and Peabody Development Company. (See certified land corner restoration card)
 Established bearing trees:
 Hickory 8" S 56 W 41.6'
 W. Oak 7" S 03 E 29.3'
 Reference tree:
 W. Oak 34" S 70 E 2.8'
- 29 Boundary Line Agreement Corner (Restored)
 Corner restored by boundary line agreement at intersection of tree/post lines north-south and east-west between Louis Raymond and Peabody Development Company. (See certified land corner restoration card)
 Established bearing trees:
 W. Oak 9" N 77 W 42.6'
 R. Oak 8" S 77 W 35.7'

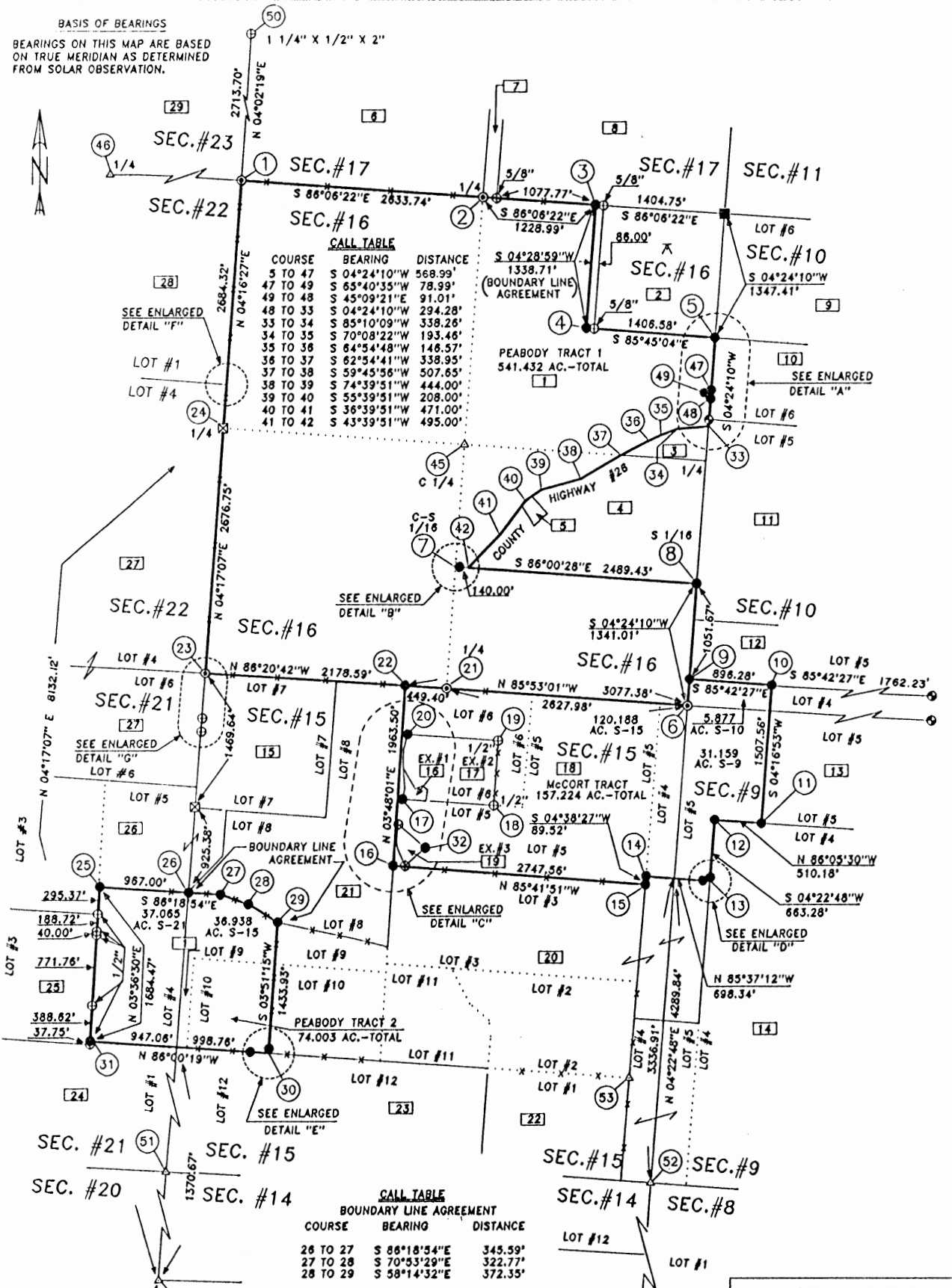
- 30 Property Corner Between Lots 10 & 12 of Section 15 (Restored)
 Corner restored at intersection of tree/post line north-south with tree/post line on line between lots 10 and 12. Witness monument set 50' North and 200' West of restored corner. (See certified land corner restoration card)
- | | | | | |
|---------------------------|-----|--------|-------|--|
| Bearing trees 50' North: | | | | |
| W. Oak | 14" | N 03 W | 46.2' | |
| R. Oak | 10" | N 10 E | 49.2' | |
| Bearing trees 200' West: | | | | |
| W. Oak (twin) | 11" | N 53 W | 50.6' | |
| Maple | 8" | N 62 W | 30.9' | |
| Reference tree 200' West: | | | | |
| R. Oak | 32" | S 63 E | 17.3' | |
- 31 Southwest Corner Lot 4 of Section 21 (Restored)
 Corner restored at intersection of projected tree/post line on south line lot 4 with accepted monumented west line of lot 4 (survey by others). (See certified land corner restoration card)
- | | | | | |
|----------------------------|-----|--------|-------|--|
| Established bearing trees: | | | | |
| Maple | 13" | N 02 E | 52.1' | |
| B. Oak | 15" | S 17 E | 21.8' | |
- 32 Property Corner on E. Sudlow Tract (Restored)
 Corner restored by retracement survey based on (found) called for monuments. (See land corner record card)
- | | | | | |
|---|-----|--------|-------|--|
| Established bearing tree/object: | | | | |
| Beech | 11" | N 73 E | 47.2' | |
| "+" and "B.O." chiseled in face of sandstone ledge S 58 E 34.8' | | | | |
- 33 thru 36 Property Corners on L. Dickerson Tract (Restored)
 Corner restored by retracement survey.
- 37 thru 42 Property Corners on R. McCathey Tract (Restored)
 Corner restored by retracement survey.
- 43 Property Corner on Eikenberry Tract on West Line of Section 14 (Search Corner)
 Remains of corner post found and held for bearing from recovered 1/4 stone (north). (See land corner record card)
- 44 East Corner Common to Lots 8 & 11 in Section 14 (Search Corner)
 Fence intersection found and held for bearing from restored section corner (north). (See land corner record card)
- 45 C-1/4 Corner Section 16 (Search Corner)
 No evidence of corner monument recovered. (See land corner record card)
- 46 1/4 Corner to Sections 22 & 23 (Search Corner)
 No evidence of corner monument recovered. (See land corner record card)

- 47 Property Corner - Peabody Development Co. to T. McKelvey (Estab.)
 Corner monument established at agreed position on section line
 between section corners north and south. (See certified land
 corner restoration card.)
 Established bearing trees:
 Poplar 14" N 40 W 10.0'
 Bearing object:
 NE Corner Garage S 17 W 31.8'
- 48 Property Corner - Peabody Development Co. to T. McKelvey (Estab.)
 Corner monument established at agreed position on section line
 between section corners north and south. (See certified land corner
 restoration card.)
 Bearing object:
 SW Corner Garage N 15 E 27.3'
- Chiseled "+" on NE Corner
 of concrete slab for spring S 53 E 20.8'
- 49 Property Corner - Peabody Development Co. to T. McKelvey (Estab.)
 Corner monument established at agreed position. Work order
 monument.
- 50 1/4 Corner to Section 23 & 17 (Search Corner - Recovered)
 1 1/4" x 1/2" x 2" iron pin recovered. (See land corner record
 card)
- 51 Corner Common to Sections 14, 15, 20, and 21 (Search Corner)
 No evidence of corner monument recovered. (See land corner record
 card)
- 52 Corner Common to Sections 8, 9, 14, and 15 (Search Corner)
 No evidence of corner monument recovered. (See land corner record
 card)
- 53 East Corner Common to Lots 1 and 2 of Section 15 (Search Corner)
 No evidence of corner monument recovered. (See Land corner record
 card)

I, Terry L. Steffl, Registered Professional Surveyor #6846, in the State of Ohio, hereby certify that I have performed a retracement survey of part of Sections 9, 10, 15, 16 and 21, township 12 North, Range 16 West, Starr Township, Hocking County, Ohio and that the attached plat is an accurate representation of the corners recovered, restored and established by this survey performed March thru June 1993.


 Terry L. Steffl, P.S. #6846

BASIS OF BEARINGS
 BEARINGS ON THIS MAP ARE BASED
 ON TRUE MERIDIAN AS DETERMINED
 FROM SOLAR OBSERVATION.



CALL TABLE

COURSE	BEARING	DISTANCE
5 TO 47	S 04°24'10"W	568.99'
47 TO 49	S 65°40'35"W	78.99'
49 TO 48	S 45°09'21"E	91.01'
48 TO 33	S 04°24'10"W	294.28'
33 TO 34	S 85°10'09"W	338.26'
34 TO 35	S 70°08'22"W	193.46'
35 TO 36	S 64°54'48"W	146.57'
36 TO 37	S 62°54'41"W	338.95'
37 TO 38	S 59°45'56"W	507.65'
38 TO 39	S 74°39'51"W	444.00'
39 TO 40	S 55°39'51"W	208.00'
40 TO 41	S 36°39'51"W	471.00'
41 TO 42	S 43°39'51"W	495.00'


CALL TABLE

COURSE	BEARING	DISTANCE
28 TO 27	S 88°18'54"E	345.59'
27 TO 28	S 70°53'29"E	322.77'
28 TO 29	S 58°14'32"E	372.35'

THE INFORMATION SHOWN HEREON IS
 BASED ON AN ACTUAL FIELD SURVEY
 PERFORMED DURING MARCH THRU
 JUNE 1993.



TERRY L. STEFFL P.S.#6846



WAYNE NATIONAL FOREST
 U.S. FOREST SERVICE
 CONTRACT NO. 53-58A1-2-01507M
 MAP SHOWING PART OF SECTIONS
 9, 10, 15, 16 AND 21, T-12N R-16W
 STARR TOWNSHIP HOCKING COUNTY,
 OHIO.

JACK A. HAMILTON & ASSOCIATES INC.
 CONSULTING ENGINEERS AND SURVEYORS

342 HIGH STREET, BOX 471
 FLUSHING, OHIO 43097 (814) 988-4947

PARCEL I.D. #	LANDOWNER	VOLUME & PAGE	LEGEND
11	PEABODY DEVELOPMENT COMPANY	V. 193 P. 129	FOUND ■ DENOTES CORNER POSITION MARKED BY SANDSTONE MONUMENT AND CERTIFIED BY PREVIOUS SURVEY
12	C. & R. CARSON	V. 172 P. 122	
13	L. & V. DICKERSON	V. 89 P. 617	FOUND ⊙ DENOTES CORNER POSITION MARKED BY 2" x 48" IRON PIPE FILLED WITH CONCRETE WITH BRASS CAP (CERTIFIED BY PREVIOUS SURVEY)
14	R. McGATHEY	V. 180 P. 216	
15	L. & R. FORREST	V. 180 P. 55	SET ⊙ DENOTES CORNER POSITION MARKED BY 2-1/2" x 30" ALUMINUM MONUMENT WITH 3-1/4" MAGNETIZED CAP STAMPED TO IDENTIFY CORNER
16	J. SOWERS	V. 198 P. 682	
17	H. CONLEY, ETAL	V. 208 P. 3	SET ● DENOTES CORNER POSITION MARKED BY 3/4" x 30" RE-BAR WITH 3-1/4" ALUMINUM CAP STAMPED TO IDENTIFY CORNER
18	M. & M. MALONE	V. 155 P. 373	
19	M. & Q. CHIDDIX	V. 186 P. 773	FOUND ☒ DENOTES CORNER POSITION MARKED BY SANDSTONE MONUMENT RECOVERED DURING THIS SURVEY
20	T. & S. McKELVEY	V. 158 P. 634	△ DENOTES CORNER SEARCH AREA
21	M. MURRAY, ETAL	V. 194 P. 520	# DENOTES CORNER IDENTIFICATION NUMBER
22	N. GROVES, ETAL	V. 122 P. 959 & V. 201 P. 755 & V. 216 P. 494	∞ DENOTES LOCATION OF SOLAR OBSERVATION LATITUDE-39°26'37" LONGITUDE-82°19'26"
23	USA	V. 131 P. 649	FOUND ⊕ DENOTES CORNER POSITION MARKED BY EXISTING (FOUND) IRON PIN. (PIN SIZE LABELED ON MAP)
24	C. McEENEY	V. 185 P. 188 & V. 155 P. 540 & V. 132 P. 405	■ DENOTES PROPERTY OWNER
25	JELM REALTY	V. 214 P. 507	FOUND ○ DENOTES CORNER POST
26	A. & E. BREWER	O.R. 3 P. 438	-*-*- DENOTES TREE/POST LINE (SPORADIC)
27	F. SMITH	V. 215 P. 627 & V. 189 P. 290	
28	M. McCORT & V. ZUSPAN	V. 162 P. 22 & V. 213 P. 763 & V. 177 P. 659	
29	E. SUDLOW	V. 219 P. 763	
30	J. SILLERY, ETAL	V. 186 P. 281 & V. 217 P. 601	
31	L. RAYMOND	V. 148 P. 752	
32	TRI COUNTY NITE HUNTERS ASSOC., INC.	V. 172 P. 719	
33	J. & J. EIKENBERRY	V. 208 P. 712	
34	SHAW-DAVIDSON, INC.	V. 179 P. 140	
35	L. HENDERSON	V. 222 P. 391	
36	R. BRICKER & F. CARRELL	V. 210 P. 666	
37	COLUMBIA GAS TRANSMISSION CORP.	V. 142 P. 176	
38	F. SMITH	V. 215 P. 627	
39	R. BUCHSBAUM	V. 150 P. 355	

SOURCES OF DATA

1. DEED RECORDS SHOWN HEREON AND SELECTED PRIOR DEEDS.
2. LEVI DAVIS SURVEY - PLATS OF SECTIONS - PLAT BOOK A-1.
3. LEVI DAVIS PLATS OF SECTIONS - PLAT BOOK A-4.
4. TAX MAPS
5. AERIAL PHOTOS
6. SURVEY RECORDS LOCATED IN THE HOCKING COUNTY ENGINEER'S OFFICE
7. MARIETTA COLLEGE LIBRARY (ORIGINAL FIELD NOTES OF SURVEYS OF THE OHIO COMPANY PURCHASE)
8. AUDITOR OF THE STATE (ORIGINAL SURVEY RECORDS)
9. BOUNDARY LINE AGREEMENT (BETWEEN CARL D. CARSON ET UX AND PEABODY COAL COMPANY)
10. COLUMBIA NATURAL RESOURCES, INC. (ADJOINING SURVEY)

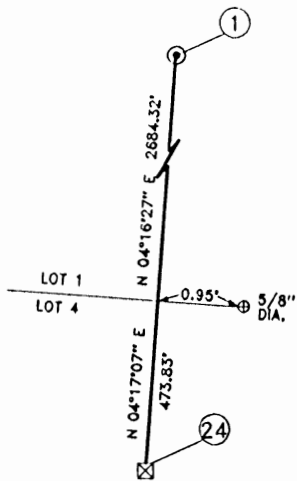
NOTES:

1. ALL BEARINGS TO BEARING TREES/OBJECTS AND REFERENCE TREES AS NOTED IN THIS REPORT OF SURVEY ARE BASED ON MAGNETIC DIRECTIONS OBSERVED DURING MAY AND JUNE 1993.
2. DEFINITION: POINT - ANY CORNER OR ANGLE POINT NOT MARKED BY A SET OR FOUND CORNER MONUMENT.

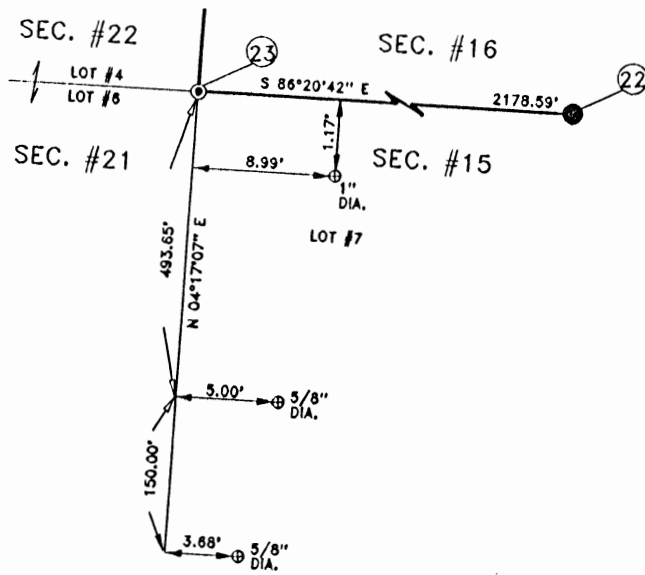
WAYNE NATIONAL FOREST
U.S. FOREST SERVICE

CONTRACT NO. 53-56A1-2-01507M

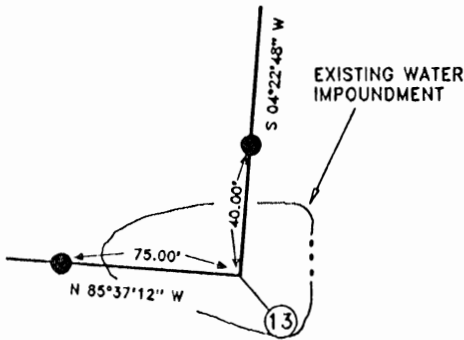
ENLARGED DETAILS
SHEET 10 OF 12



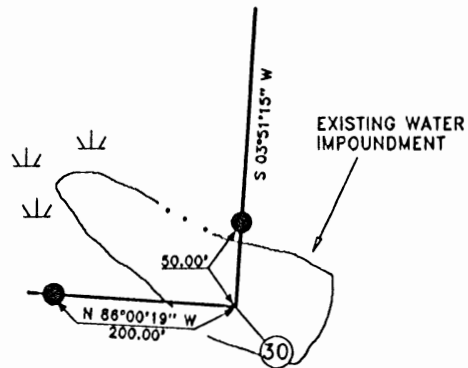
ENLARGED DETAIL "F"
NOT TO SCALE



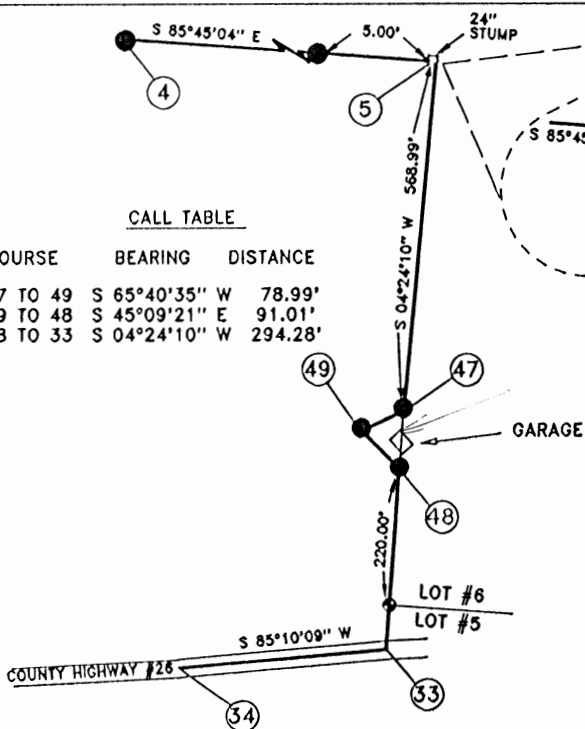
ENLARGED DETAIL "G"
NOT TO SCALE



ENLARGED DETAIL "D"
NOT TO SCALE



ENLARGED DETAIL "E"
NOT TO SCALE

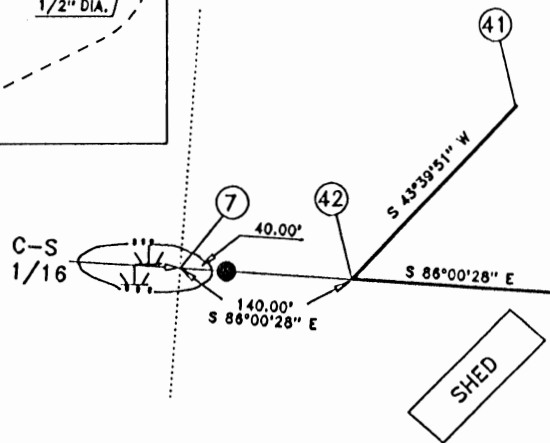


ENLARGED DETAIL "A"
NOT TO SCALE

CALL TABLE

COURSE	BEARING	DISTANCE
47 TO 49	S 65°40'35" W	78.99'
49 TO 48	S 45°09'21" E	91.01'
48 TO 33	S 04°24'10" W	294.28'

ENLARGED DETAIL "B"
NOT TO SCALE



WAYNE NATIONAL FOREST
U.S. FOREST SERVICE
CONTRACT NO. 53-58A1-2-01507M
ENLARGED DETAILS
SHEET 11 OF 12

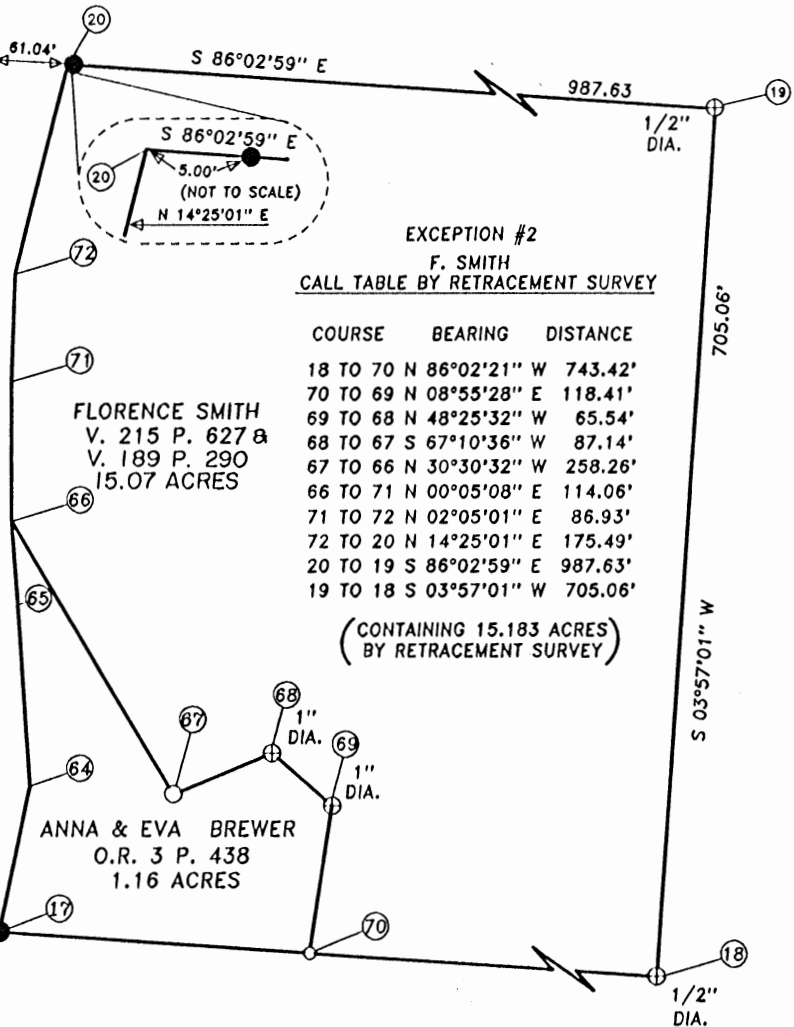
EXCEPTION #1
 A. BREWER
 CALL TABLE BY RETRACEMENT SURVEY

COURSE	BEARING	DISTANCE
17 TO 64	N 12°04'28" E	120.46'
64 TO 65	N 03°53'32" W	148.12'
65 TO 66	N 04°19'32" W	68.19'
66 TO 67	S 30°30'32" E	258.26'
67 TO 68	N 67°10'36" E	87.14'
68 TO 69	S 48°25'32" E	65.54'
69 TO 70	S 08°55'28" W	118.41'
70 TO 17	N 86°27'32" W	252.57'

(CONTAINING 1.025 AC.
 BY RETRACEMENT SURVEY)

ENLARGED DETAIL "C"

1" = 100'



EXCEPTION #2

F. SMITH
 CALL TABLE BY RETRACEMENT SURVEY

COURSE	BEARING	DISTANCE
18 TO 70	N 86°02'21" W	743.42'
70 TO 69	N 08°55'28" E	118.41'
69 TO 68	N 48°25'32" W	65.54'
68 TO 67	S 67°10'36" W	87.14'
67 TO 66	N 30°30'32" W	258.26'
66 TO 71	N 00°05'08" E	114.06'
71 TO 72	N 02°05'01" E	86.93'
72 TO 20	N 14°25'01" E	175.49'
20 TO 19	S 86°02'59" E	987.63'
19 TO 18	S 03°57'01" W	705.06'

(CONTAINING 15.183 ACRES
 BY RETRACEMENT SURVEY)

FLORENCE SMITH
 V. 215 P. 627 &
 V. 189 P. 290
 15.07 ACRES

ANNA & EVA BREWER
 O.R. 3 P. 438
 1.16 ACRES

ELIZABETH SUDLOW
 V. 219 P. 763
 2.0 ACRES

EXCEPTION #3

E. SUDLOW
 CALL TABLE BY RETRACEMENT SURVEY

COURSE	BEARING	DISTANCE
32 TO 54	S 48°45'32" W	290.00'
54 TO 55	N 24°26'12" W	63.90'
55 TO 56	N 24°03'36" W	79.92'
56 TO 57	N 21°54'38" W	39.17'
57 TO 58	N 17°19'26" W	28.16'
58 TO 59	N 13°27'07" W	22.35'
59 TO 60	N 07°09'20" W	29.40'
60 TO 61	N 00°50'11" W	35.39'
61 TO 62	N 05°00'49" E	44.53'
62 TO 63	N 07°03'03" E	121.00'
63 TO 32	S 48°51'49" E	386.00'

(CONTAINING 1.583 ACRES
 BY RETRACEMENT SURVEY)

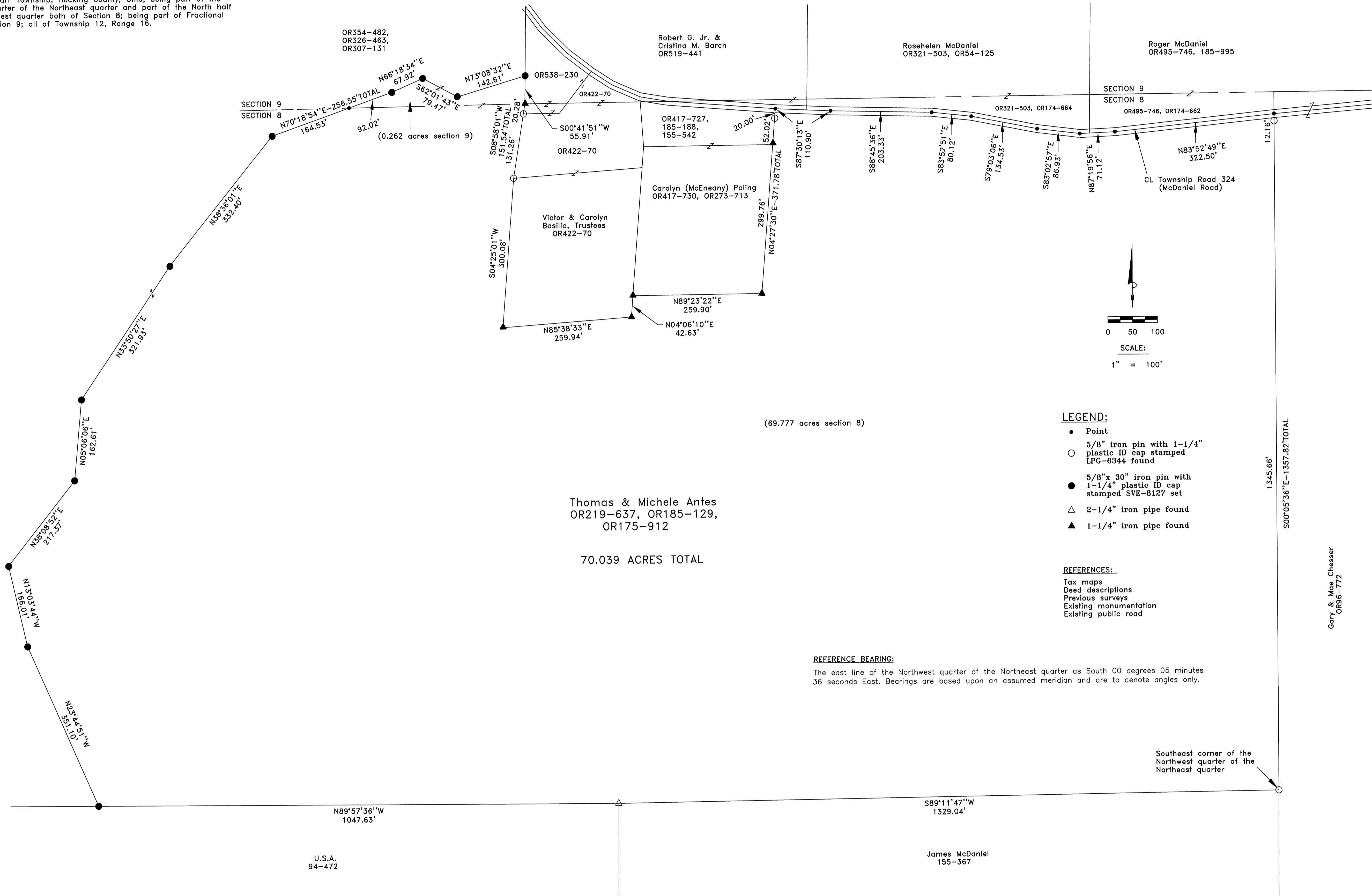
WAYNE NATIONAL FOREST
 U.S. FOREST SERVICE

CONTRACT NO. 53-56A1-2-01507M

ENLARGED DETAILS
 SHEET 12 OF 12

PLAT OF A 70.039 ACRE TRACT

Situated in Starr Township, Hocking County, Ohio; being part of the Northwest quarter of the Northeast quarter and part of the North half of the Northwest quarter both of Section 8; being part of Fractional Lot 4 of Section 9; all of Township 12, Range 16.



Thomas & Michele Antes
OR219-637, OR185-129,
OR175-912

70.039 ACRES TOTAL

- LEGEND:**
- Point
 - 5/8" iron pin with 1-1/4" plastic ID cap stamped LPG-6344 found
 - 5/8"x.30" iron pin with 1-1/4" plastic ID cap stamped SVE-8127 set
 - △ 2-1/4" iron pipe found
 - ▲ 1-1/4" iron pipe found


REFERENCES:
Tax maps
Deed descriptions
Previous surveys
Existing monumentation
Existing public road

REFERENCE BEARING:
The east line of the Northwest quarter of the Northeast quarter as South 00 degrees 05 minutes 36 seconds East. Bearings are based upon an assumed meridian and are to denote angles only.

CERTIFICATION:
I hereby certify that an actual survey was made under my supervision of the premises shown hereon the 29th day of August, 2014 and that the plat is a correct representation of the premises as described by said survey.

APPROVED MATHEMATICALLY
Hocking County Engineer's Office
By: CWJ Date: M. 9. D. 10. Y. 2014

S. Vince Evans
Registered Surveyor No. 8127



S. VINCE EVANS SURVEYING
64103 WOODGEARD ROAD
CREOLA, OHIO 45622
Phone (740-380-3884)
FAX (740-596-5831)

PLAT OF A 70.039 ACRE TRACT


S. Vince Evans
S. Vince Evans

Ohio P.S. #8127

REVISIONS

JOB NO.	DRAWN BY	DATE
1167	SVE	8/29/14

SHEET



SURVEY DESCRIPTION OF A 70.039 ACRE TRACT

Situated in Starr Township, Hocking County, Ohio; being part of the Northwest quarter of the Northeast quarter and part of the North half of the Northwest quarter both of Section 8; being part of Fractional Lot 4 of Section 9; all of Township 12, Range 16; and being more particularly described as follows:

Being part of a 83.98 tract as described in Volume OR219, Page 637, OR185, Page 129 and OR175, Page 912, and being part of a 86.969 acre tract as described in Volume OR354, Page 482, OR326, Page 463 and OR307, Page 131, to Thomas and Michele Antes.

Beginning at a 5/8" iron pin with 1-1/4" plastic ID cap stamped LPG-6344 found at the Southeast corner of the Northwest quarter of the Northeast quarter;

Thence South 89 degrees 11 minutes 47 seconds West a distance of 1329.04 feet to a 2-1/4" iron pipe found;

Thence North 89 degrees 57 minutes 36 seconds West a distance of 1047.63 feet to a 5/8" iron pin set;

Thence North 23 degrees 44 minutes 51 seconds West a distance of 351.10 feet to a 5/8" iron pin set;

Thence North 13 degrees 03 minutes 44 seconds West a distance of 166.01 feet to a 5/8" iron pin set;

Thence North 38 degrees 08 minutes 52 seconds East a distance of 217.37 feet to a 5/8" iron pin set;

Thence North 05 degrees 06 minutes 06 seconds East a distance of 162.61 feet to a 5/8" iron pin set;

Thence North 33 degrees 50 minutes 27 seconds East a distance of 321.93 feet to a 5/8" iron pin set;

Thence North 38 degrees 36 minutes 01 second East a distance of 332.40 feet to a 5/8" iron pin set;

Thence North 70 degrees 18 minutes 54 seconds East a distance of 256.55 feet to a 5/8" iron pin set, passing a Point on the north line of Section 8 at a distance of 164.53 feet;

Thence North 66 degrees 18 minutes 34 seconds East a distance of 67.92 feet to a 5/8" iron pin set;

Thence South 62 degrees 01 minute 43 seconds East a distance of 79.47 feet to a 5/8" iron pin set;

Thence North 73 degrees 08 minutes 32 seconds East a distance of 142.61 feet to a 5/8" iron pin set;

Thence South 00 degrees 41 minutes 51 seconds West a distance of 55.91 feet to a 1-1/4" iron pipe found on the north line of Section 8;

Thence South 08 degrees 58 minutes 01 second West a distance of 151.54 feet to a 5/8" iron pin with 1-1/4" plastic ID cap stamped LPG-6344 found, passing a 5/8" iron pin with 1-1/4" plastic ID cap stamped LPG-6344 found at a distance of 20.28 feet;

Thence South 04 degrees 25 minutes 01 second West a distance of 300.08 feet to a 1-1/4" iron pipe found;

Thence North 85 degrees 38 minutes 33 seconds East a distance of 259.94 feet to a 1-1/4" iron pipe found;

Thence North 04 degrees 06 minutes 10 seconds East a distance of 42.63 feet to a 1-1/4" iron pipe found;

Thence North 89 degrees 23 minutes 22 seconds East a distance of 259.90 feet to a 1-1/4" iron pipe found;

Thence North 04 degrees 27 minutes 30 seconds East a distance of 371.78 feet to a Point in the centerline of Township Road 324 (McDaniel Road), passing a 1-1/4" iron pipe found at a distance of 299.76 feet and passing a 5/8" iron pin with 1-1/4" plastic ID cap stamped LPG-6344 found at a distance of 351.78 feet;

Thence with the centerline of Township Road 324 (McDaniel Road), the following bearings and distances:

1) South 87 degrees 30 minutes 13 seconds East a distance of 110.90 feet to a Point;

2) South 88 degrees 45 minutes 36 seconds East a distance of 203.33 feet to a Point;


- 3) South 83 degrees 52 minutes 51 seconds East a distance of 80.12 feet to a Point;
- 4) South 79 degrees 03 minutes 06 seconds East a distance of 134.53 feet to a Point;
- 5) South 83 degrees 02 minutes 57 seconds East a distance of 86.93 feet to a Point;
- 6) North 87 degrees 19 minutes 56 seconds East a distance of 71.12 feet to a Point;
- 7) North 83 degrees 52 minutes 49 seconds East a distance of 322.50 feet to a Point on the east line of the Northwest quarter of the Northeast quarter;

Thence leaving the centerline of Township Road 324 (McDaniel Road) and with the east line of the Northwest quarter of the Northeast quarter, South 00 degrees 05 minutes 36 seconds East a distance of 1357.82 feet, passing a 5/8" iron pin with 1-1/4" plastic ID cap stamped LPG-6344 found at a distance of 12.16 feet, to the point of beginning and containing 70.039 acres (0.262 acres in section 9 and 69.777 acres in section 8), more or less, subject to any public or private easements of record.

The above 70.039 acre survey was based upon information obtained from tax maps, deed descriptions, previous surveys, existing monumentation, and an existing public road. The reference bearing for this survey is the east line of the Northwest quarter of the Northeast quarter as South 00 degrees 05 minutes 36 seconds East. Bearings are based upon an assumed meridian and are to denote angles only.


All iron pins set by this survey are 5/8" by 30" and are capped by a 1-1/4" plastic identification cap stamped "SVE-8127".

The above described property was surveyed by S. Vince Evans, Ohio Registered Surveyor No. 8127, on August 29, 2014.



S. Vince Evans, P. S. 8127

Survey by: S. Vince Evans Surveying
S. Vince Evans, P. S. 8127
64103 Woodgeard Road
Creola, Ohio 45622
Phone (740) 380-3884
FAX (740) 596-5831



APPROVED MATHEMATICALLY
Hocking County Engineer's Office
By: *CH* Date: M. 9 D. 10 Y. 2014

PLAT OF A 22.159 ACRE TRACT

Situated in Starr Township, Hocking County, Ohio; being part of the Northwest quarter of the Northeast quarter of Section 8 and part of Fractional Lots 1 and 4 of Section 9, Township 12, Range 16.



0 100 200

SCALE:

1" = 200'

Thomas E. & Michele P. Antes
OR354-482,
OR326-463,
OR307-131

U.S.A.
DV131-649

N89°08'42"E
567.33'

Northwest corner of Fractional Lot 1

Robert G. Jr. & Cristina M. Barch
OR519-441

22.159 Acres Total

(22.086 acres section 9)

N00°42'00"E-1448.55'

S00°40'46"W-1749.05'TOTAL

1727.46'

Rosehelen McDaniel
OR321-503, OR54-125

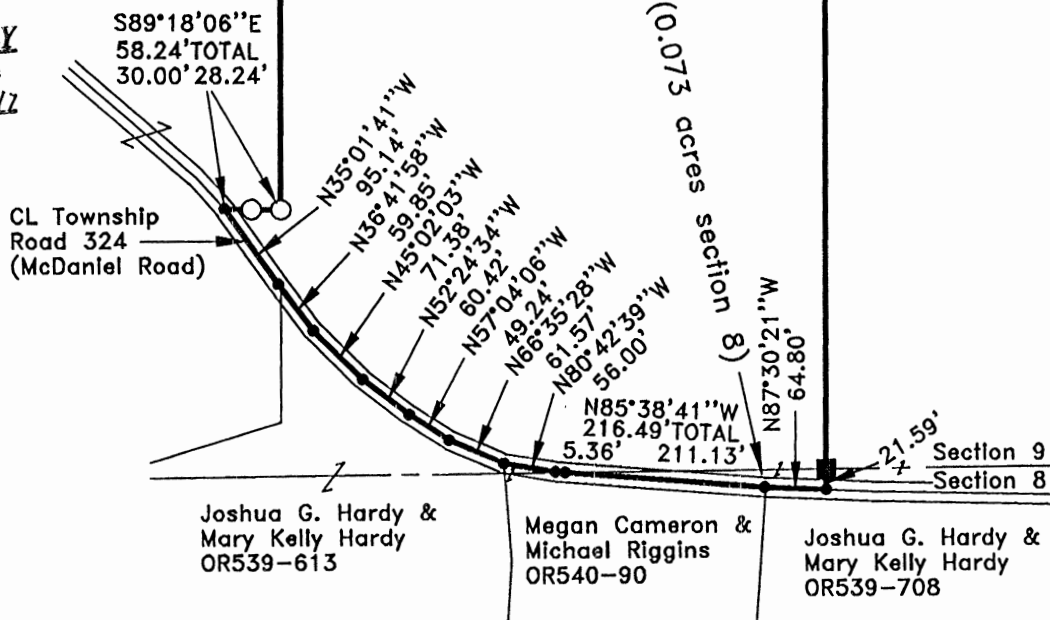
LEGEND:

- Point
- 1-1/2" iron pin found
- 5/8" iron pin with 1-1/4" plastic ID cap stamped LPG-6344 found

REFERENCE BEARING:

The west line of Fractional Lot 1 as North 00 degrees 42 minutes 00 seconds East. Bearings are based upon an assumed meridian and are to denote angles only.

APPROVED MATHEMATICALLY
Hocking County Engineer's Office
By: *ew* Date: M. 4 D. 27 Y. 2017



REFERENCES:

- Tax maps
- Deed descriptions
- Previous surveys
- Existing monumentation
- Existing public road

CERTIFICATION:

I hereby certify that an actual survey was made under my supervision of the premises shown hereon on the 21st day of April, 2017 and that the plat is a correct representation of the premises as described by said survey.

S. Vince Evans
Registered Surveyor No. 8127

Survey by: S. Vince Evans Surveying - S. Vince Evans P.S. 8127
64103 Woodgeard Road, Creola, Ohio 45622
Phone (740) 380-3884
FAX (740) 596-5831

SURVEY DESCRIPTION OF A 22.159 ACRE TRACT

Situated in Starr Township, Hocking County, Ohio; being part of the Northwest quarter of the Northeast quarter of Section 8 and part of Fractional Lots 1 and 4 of Section 9, Township 12, Range 16; and being more particularly described as follows:

Being all of a 21.747 acre tract, all of a 0.073 acre tract and all of a 0.054 acre tract as described in Volume OR519, Page 441, to Robert G. Jr. and Cristina M. Barch;

Beginning at a 1-1/2" iron pin found at the Northwest corner of Fractional Lot 1; Thence with the north line of Fractional Lot 1, North 89 degrees 08 minutes 42 seconds East a distance of 567.33 feet to a 1-1/2" iron pin found;

Thence leaving the north line of Fractional Lot 1, South 00 degrees 40 minutes 46 seconds West a distance of 1749.05 feet to a Point in the centerline of Township Road 324 (McDaniel Road), passing a 1-1/2" iron pin found on the south line of Section 9 at a distance of 1727.46 feet;

Thence with the centerline of Township Road 324 (McDaniel Road), the following 9 bearings and distances:


- 1) North 87 degrees 30 minutes 21 seconds West a distance of 64.80 feet to a Point;
- 2) North 85 degrees 38 minutes 41 seconds West a distance of 216.49 feet to a Point, passing a Point on the south line of Section 9 at a distance of 211.13 feet;
- 3) North 80 degrees 42 minutes 39 seconds West a distance of 56.00 feet to a Point;
- 4) North 66 degrees 35 minutes 28 seconds West a distance of 61.57 feet to a Point;
- 5) North 57 degrees 04 minutes 06 seconds West a distance of 49.24 feet to a Point;
- 6) North 52 degrees 24 minutes 34 seconds West a distance of 60.42 feet to a Point;
- 7) North 45 degrees 02 minutes 03 seconds West a distance of 71.38 feet to a Point;
- 8) North 36 degrees 41 minutes 58 seconds West a distance of 59.85 feet to a Point;
- 9) North 35 degrees 01 minute 41 seconds West a distance of 95.14 feet to a Point;

Thence leaving the centerline of Township Road 324 (McDaniel Road), South 89 degrees 18 minutes 06 seconds East a distance of 58.24 feet to a 5/8" iron pin with 1-1/4" plastic ID cap stamped LPG-6344 found on the west line of Fractional Lot 1, passing a 5/8" iron pin with 1-1/4" plastic ID cap stamped LPG-6344 found at a distance of 30.00 feet;

Thence with the west line of Fractional Lot 1, North 00 degrees 42 minutes 00 second East a distance of 1448.55 feet to the point of beginning and containing 22.159 acres (0.073 acres in section 8 and 22.086 acres in section 9), more or less, subject to any public or private easements of record.

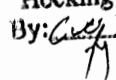
The above 22.159 acre survey was based upon information obtained from tax maps, deed descriptions, previous surveys, existing monumentation, and an existing public road. The reference bearing for this survey is the west line of Fractional Lot 1 as North 00 degrees 42 minutes 00 seconds East. Bearings are based upon an assumed meridian and are to denote angles only.

The above described property was surveyed by S. Vince Evans, Ohio Registered Surveyor No. 8127, on April 21, 2017.


S. Vince Evans, P. S. 8127

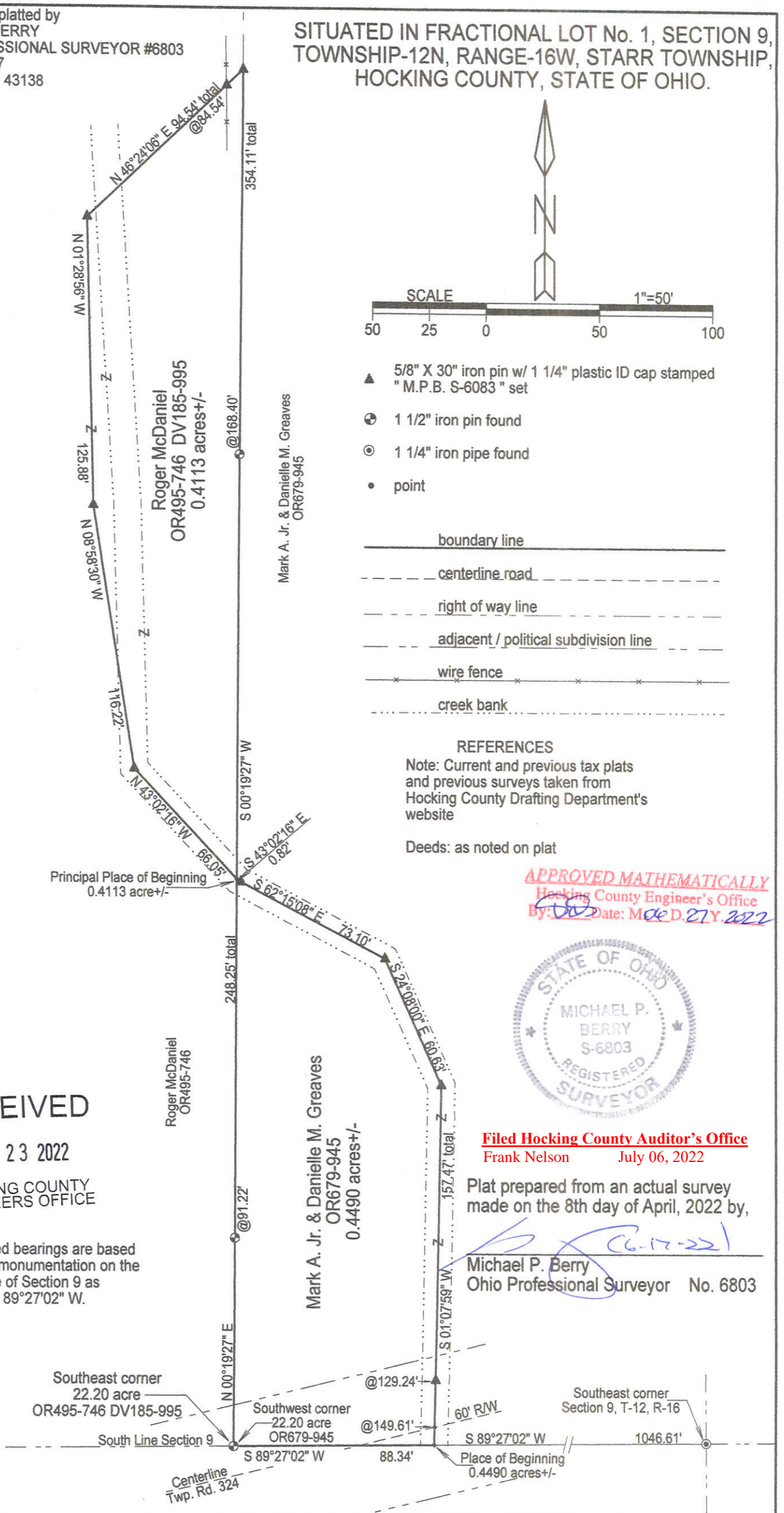


Survey by: S. Vince Evans Surveying
S. Vince Evans, P. S. 8127
64103 Woodgeard Road
Creola, Ohio 45622
Phone (740) 380-3884
FAX (740) 596-5831

APPROVED MATHEMATICALLY
Hocking County Engineer's Office
By:  Date: M. 4 D. 27 2017

Surveyed and platted by
MICHAEL P. BERRY
 OHIO PROFESSIONAL SURVEYOR #6803
 P.O. BOX 1127
 LOGAN, OHIO 43138
 740-385-3279

SITUATED IN FRACTIONAL LOT No. 1, SECTION 9,
 TOWNSHIP-12N, RANGE-16W, STARR TOWNSHIP,
 HOCKING COUNTY, STATE OF OHIO.



- ▲ 5/8" X 30" iron pin w/ 1 1/4" plastic ID cap stamped "M.P.B. S-6083" set
 - ⊕ 1 1/2" iron pin found
 - ⊙ 1 1/4" iron pipe found
 - point
- boundary line
 - - - centerline road
 - - - right of way line
 - - - adjacent / political subdivision line
 - * - * - wire fence
 - · - · - creek bank

REFERENCES
 Note: Current and previous tax plats and previous surveys taken from Hocking County Drafting Department's website

Deeds: as noted on plat

APPROVED MATHEMATICALLY
 Hocking County Engineer's Office
 By: *[Signature]* Date: **MOE D. 27 Y. 2022**



Filed Hocking County Auditor's Office
 Frank Nelson July 06, 2022

Plat prepared from an actual survey made on the 8th day of April, 2022 by,

[Signature]
Michael P. Berry
 Ohio Professional Surveyor No. 6803

RECEIVED

JUN 23 2022

HOCKING COUNTY ENGINEERS OFFICE

Note: Cited bearings are based on found monumentation on the South line of Section 9 as running S 89°27'02" W.

Southeast corner
 22.20 acre
 OR495-746 DV185-995

Southwest corner
 22.20 acre
 OR679-945

Southeast corner
 Section 9, T-12, R-16

South Line Section 9

Centerline
 Twp. Rd. 324

Place of Beginning
 0.4490 acres +/-

DESCRIPTION OF 0.4490 ACRE TRACT

Being a part of the 22.20 acre tract described in Vol. 679, Pg. 945, Hocking County Official Records, situated in Fractional Lot No. 1 of Section 9, Starr Twp., T-12N, R-16W, Hocking County, Ohio, and being more particularly described as follows:

Beginning at a point on the south line of Section 9 from which a 1 1/4" iron pipe found on the SE corner of said section bears S 89 degrees 27' 02" W a distance of 1046.61 ft.;

Thence, with the south line of said section and within the right-of-way of Twp. Rd. 324 (McDaniel Rd.), S 89 degrees 27' 02" W a distance of 88.34 ft. to a 1 1/2" iron pin found on the SW corner of said 22.20 acre parent tract;

Thence, leaving the south section line and with the west line of said 22.20 acre tract, N 0 degrees 19' 27" E, passing a 1 1/2" iron pin found at 91.22 ft., going a total distance of 248.25 ft. to a point in the center of a small creek;

Thence with the approximate centerline of said creek the following four (4) courses:

- 1) S 43 degrees 02' 16" E a distance of 0.82 ft. to an iron pin set;
- 2) S 62 degrees 15' 08" E a distance of 73.10 ft. to an iron pin set;
- 3) S 24 degrees 08' 00" E a distance of 60.63 ft. to an iron pin set;
- 4) S 1 degrees 07' 59" W, passing an iron pin set at 129.24 ft. and passing a point in the centerline of Twp. Rd. 324 at 149.61 ft., going a total distance of 157.47 ft. to the Place of Beginning, containing 0.4490 acre, more or less, and being subject to the right-of-way of 60 ft. wide Twp. Rd. 324 and all valid easements.

Cited bearings are based on found monumentation on the south line of Section 9 as running S 89 degrees 27' 02" W.

All iron pins described as being set are 5/8" X 30" with a 1 1/4" plastic I.D. cap stamped "M.P.B. S-6803".

The above description is the result of an actual survey made by Michael P. Berry, Ohio Registered Surveyor No. 6803, on April 8, 2022.

RECEIVED

JUN 23 2022

HOCKING COUNTY
ENGINEERS OFFICE



(6-17-22)
Michael P. Berry #6803

APPROVED MATHEMATICALLY
Hocking County Engineer's Office
By: *[Signature]* Date: *June 21, 2022*

Filed Hocking County Auditor's Office
Frank Nelson July 06, 2022

DESCRIPTION OF 0.4113 ACRE TRACT

Being a part of the 22.20 acre tract described in Vol. 185, Pg. 995, Hocking County Deed Records, situated in Fractional Lot No. 1 of Section 9, Starr Twp., T-12N, R-16W, Hocking County, Ohio, and being more particularly described as follows:

Beginning, for reference, at a 1 1/2" iron pin found on the SE corner of said 22.20 acre parent tract, said pin being referenced by a 1 1/4" iron pipe found on the SE corner of said Section 9 which bears N 89 degrees 27' 02" E a distance of 1134.95 ft.;

Thence, with the east line of said 22.20 acre tract, N 0 degrees 19' 27" E, passing 1 1/2" iron pin found at 91.22 ft., going a total distance of 248.25 ft. to a point in the center of small creek, said point being the Principal Place of Beginning for the tract herein described;

Thence with the approximate centerline of said creek, N 43 degrees 02' 16" W a distance of 66.05 ft. to an iron pin set;

Thence leaving said creek the following three (3) courses:

- 1) N 8 degrees 58' 30" W a distance of 116.22 ft. to an iron pin set;
- 2) N 1 degrees 28' 56" W a distance of 125.88 ft. to an iron pin set;
- 3) N 46 degrees 24' 06" E, passing an iron pin set in an existing fence at 84.54 ft., going a total distance of 94.54 ft. to an iron pin set on the east line of said 22.20 acre tract;

Thence, with said east line, S 0 degrees 19' 27" W, passing a 1 1/2" iron pin found at 168.40 ft., going a total distance of 354.11 ft. to the Principal Place of Beginning, containing 0.4113 acre, more or less, and being subject to all valid easements.

Cited bearings are based on found monumentation on the south line of Section 9 as running S 89 degrees 27' 02" W.

All iron pins described as being set are 5/8" X 30" with a 1 1/4" plastic I.D. cap stamped "M.P.B. S-6803".

The above description is the result of an actual survey made by Michael P. Berry, Ohio Registered Surveyor No. 6803, on April 8, 2022.

RECEIVED

JUN 23 2022

HOCKING COUNTY
ENGINEERS OFFICE



(Signature)
Michael P. Berry #6803 *(6-17-22)*

APPROVED MATHEMATICALLY
Hocking County Engineer's Office
By *(Signature)* Date: *June 27, 2022*

Filed Hocking County Auditor's Office
Frank Nelson July 06, 2022