

HOCKING COUNTY STATE OHIO
SECTION No. 13 TWP. 13 RANGE 18
GOOD HOPE

NORTH 5412.1'

SCALE: 500 FEET TO 1 INCH



1353.1'

2706'

1353.1'

679.80'

John & Carol Smith
92 A.

640.86'

Sam Berardi
74 A.

679.80'

John & Carol Smith
61 A.

1333.20'

John & Carol Smith
20 A.

Anna Poling
50 A.

2640.1'

1346.40'

G.L. Welch
1 Ac.

673.20'

Elbert Mercer
98 A.

1326.60'

H.D. Chambers
25 A.

1320.1'

Troxel et al
82 A.

2653.20'

Elbert Mercer
61 A.

C.H.B.

1326.60'

Harold Conrad
40 A.

1320.1'

660.1'

Harold Conrad
20 A.

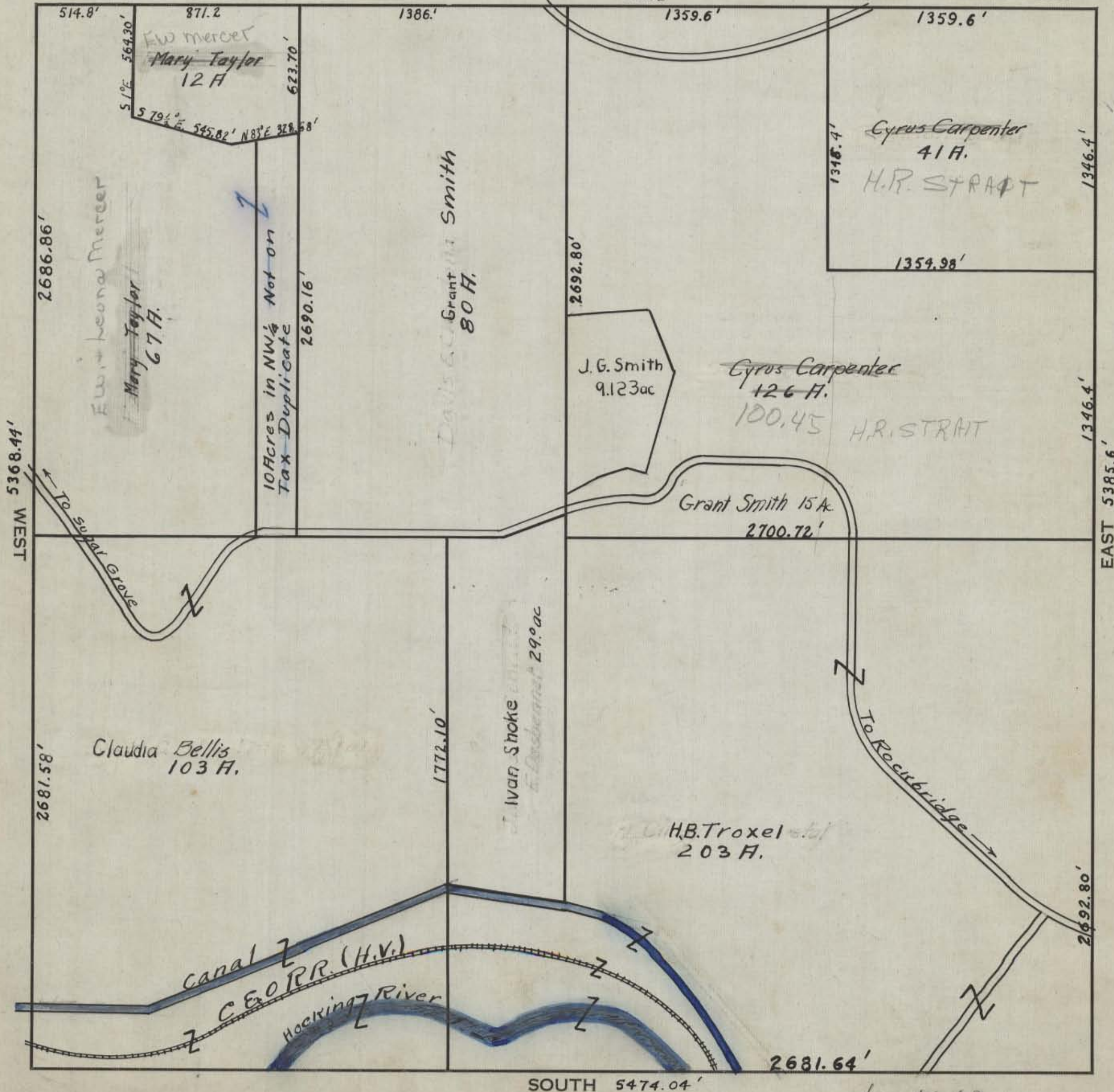
SOUTH 5367.12'

(O.K. 64)
H.J.

HOCKING COUNTY STATE OHIO
SECTION No. 14 TWP. 13 RANGE 18
GOOD HOPE

NORTH 5491.2'

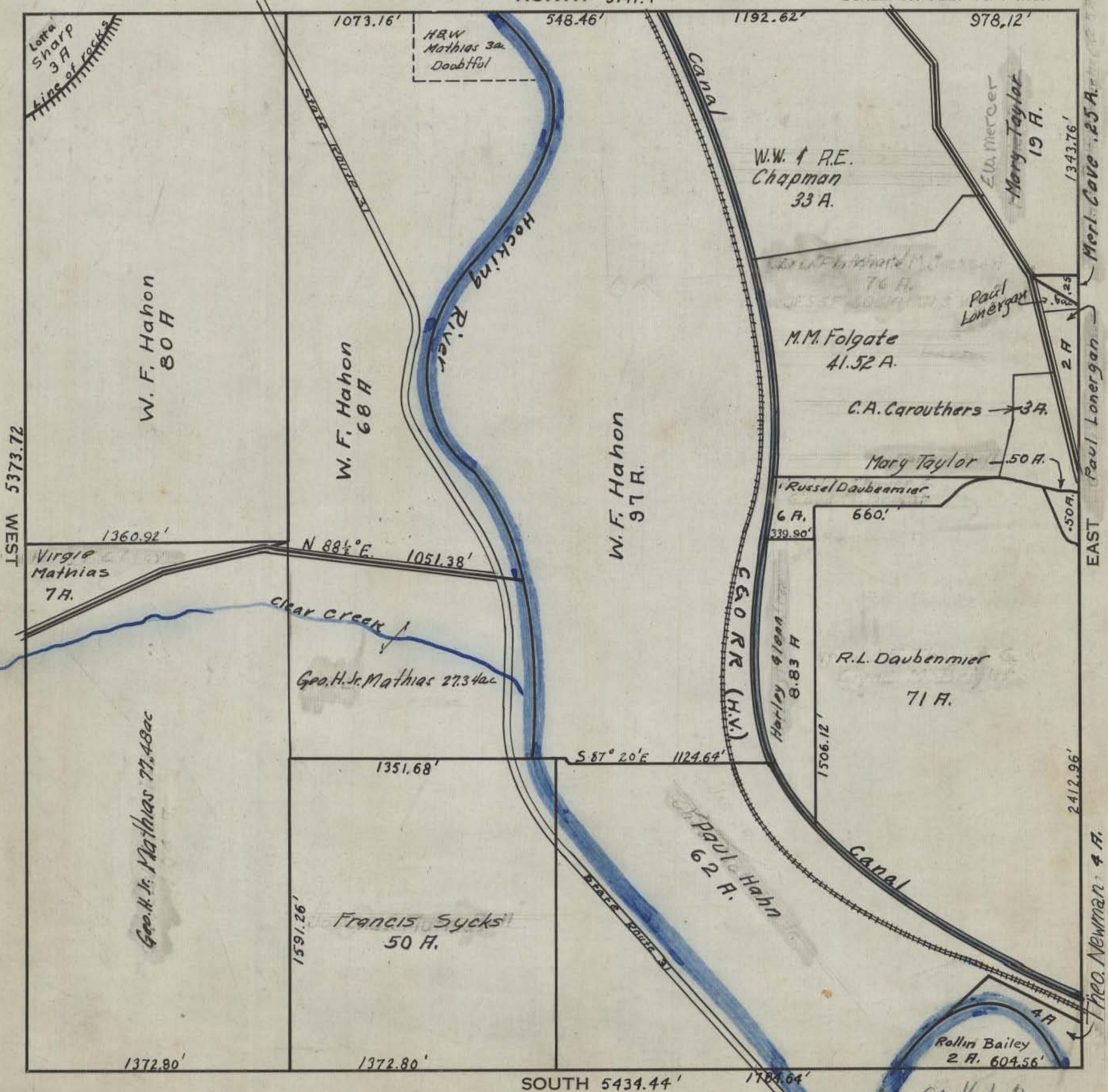
SCALE: 500 FEET TO 1 INCH



HOCKING COUNTY STATE OHIO
SECTION No. 15 TWP. 13 RANGE 18
GOOD HOPE

NORTH 5141.4'

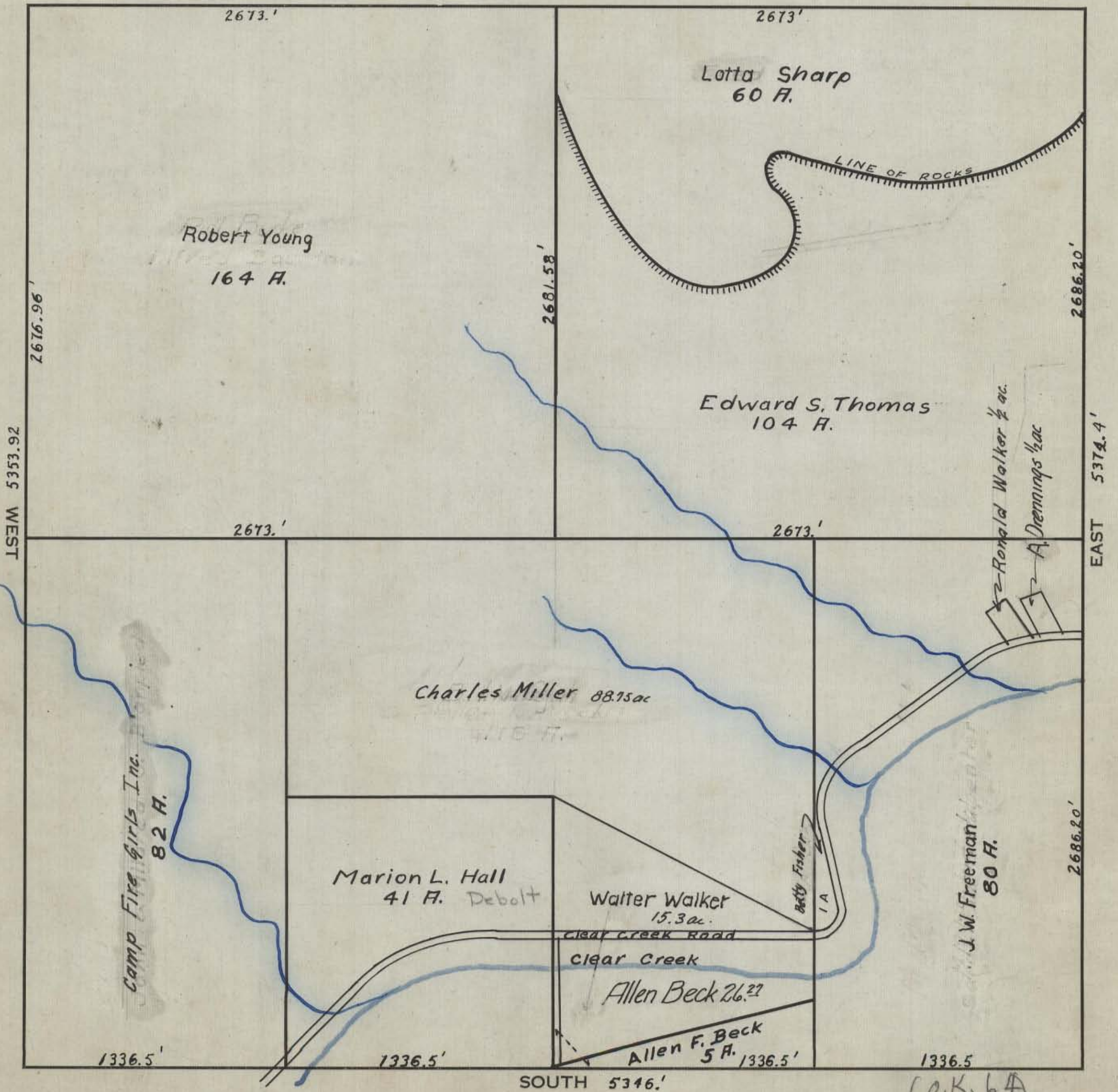
SCALE: 500 FEET TO 1 INCH



HOCKING COUNTY STATE OHIO
SECTION No. 16 TWP. 13 RANGE 18
GOOD HOPE

NORTH 5346.'

SCALE: 500 FEET TO 1 INCH



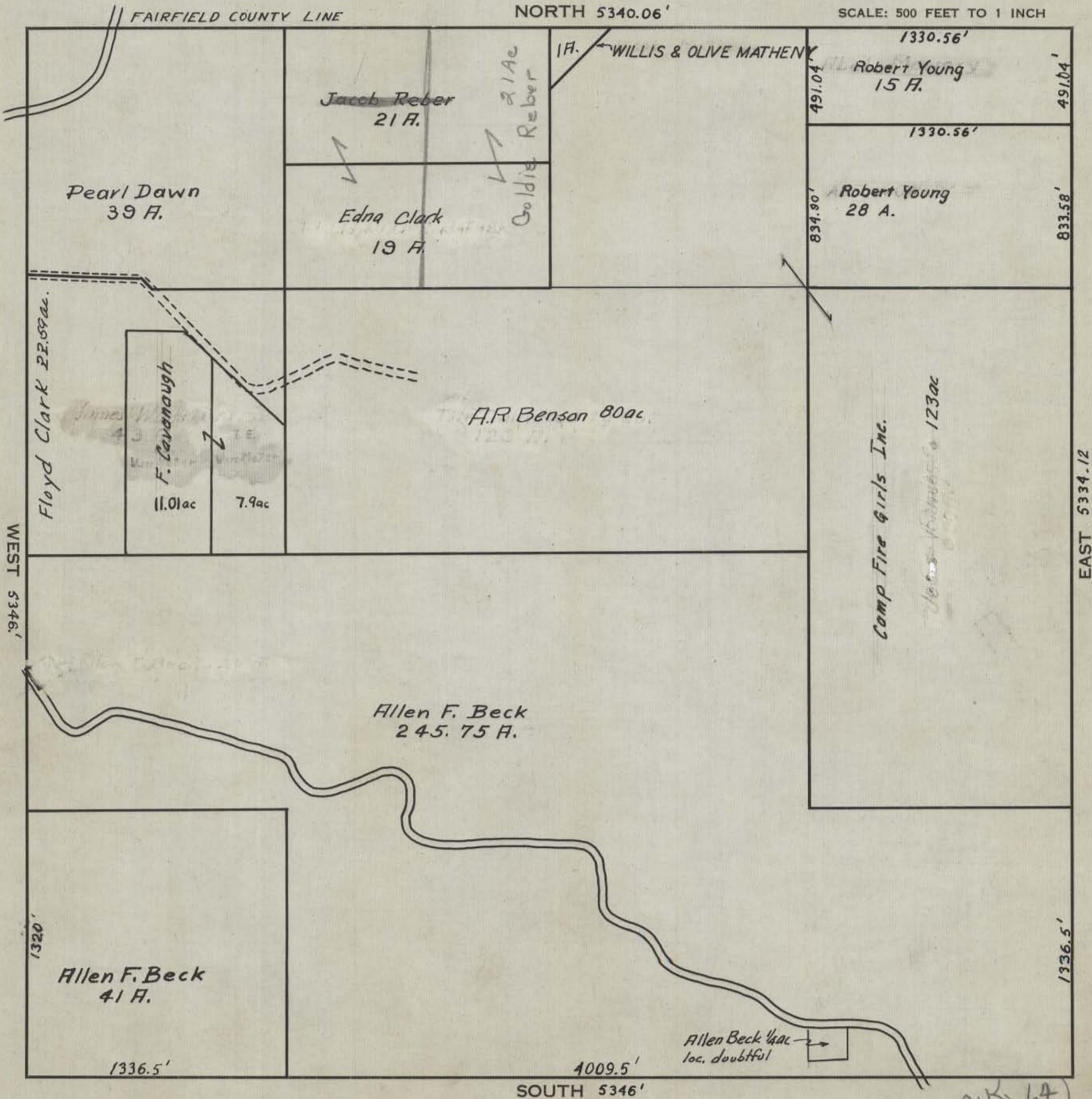
(O.K. 64)
H.J.

HOCKING COUNTY STATE OHIO
SECTION No. 17 TWP. 13 RANGE 18
GOOD HOPE

FAIRFIELD COUNTY LINE

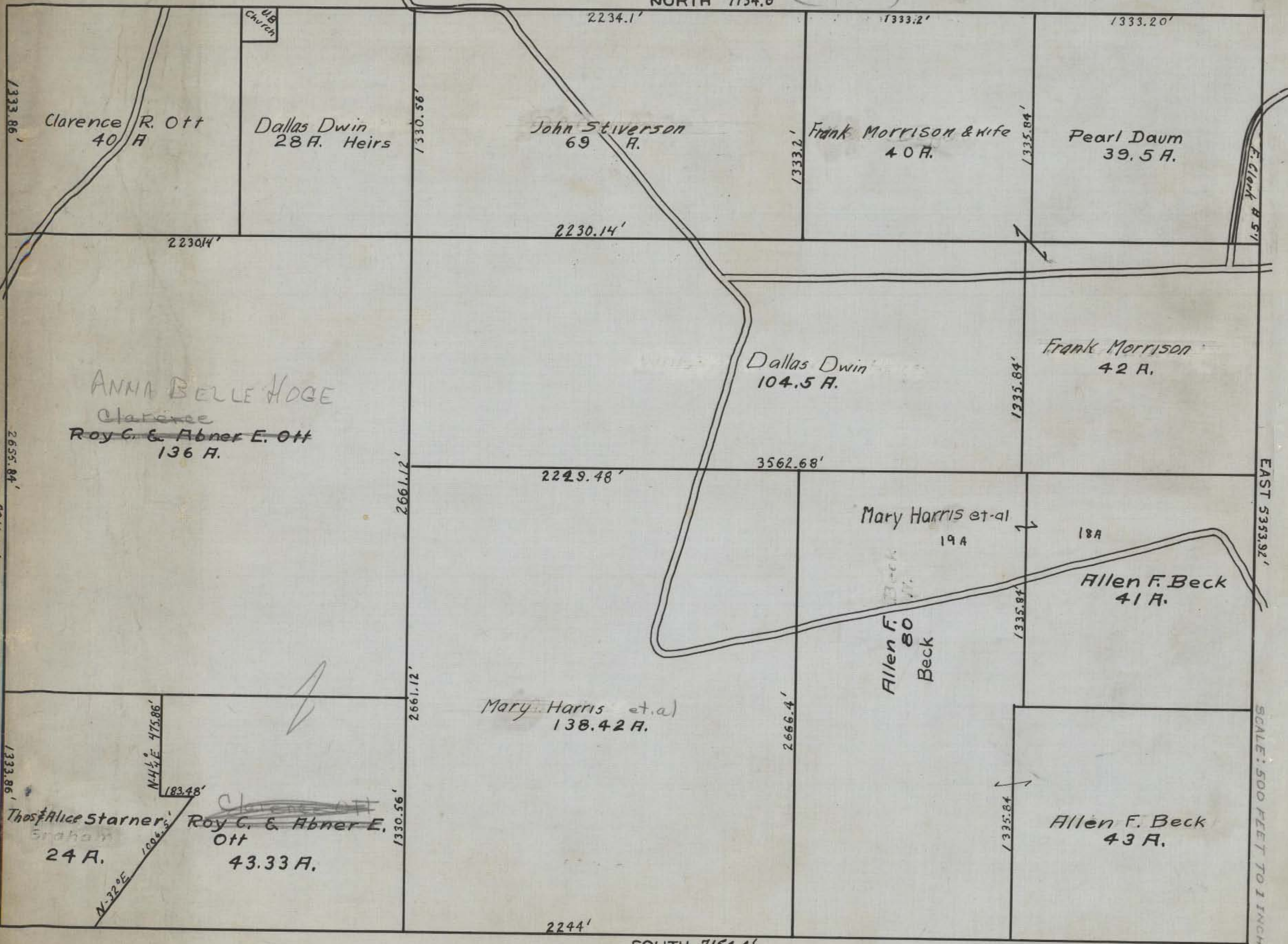
NORTH 5340.06'

SCALE: 500 FEET TO 1 INCH



(O.K. 64
H.J.)

NORTH 7134.6'



1333.86'

2655.84'

1333.86'

U.S.
Church

Clarence R. Ott
40 A.

Dallas Dwin
28 A. Heirs

John Stiverson
69 A.

Frank Morrison & wife
40 A.

Pearl Daum
39.5 A.

F. Clark # 51

ANNA BELLE HOGE
Clarence
Roy C. & Abner E. Ott
136 A.

Dallas Dwin
104.5 A.

Frank Morrison
42 A.

Mary Harris et al
194

Allen F. Beck
41 A.

Mary Harris et al
138.42 A.

Allen F. Beck
80 A.

Thos & Alice Starner
Sraham
24 A.

~~Clarence Ott~~
Roy C. & Abner E.
Ott
43.33 A.

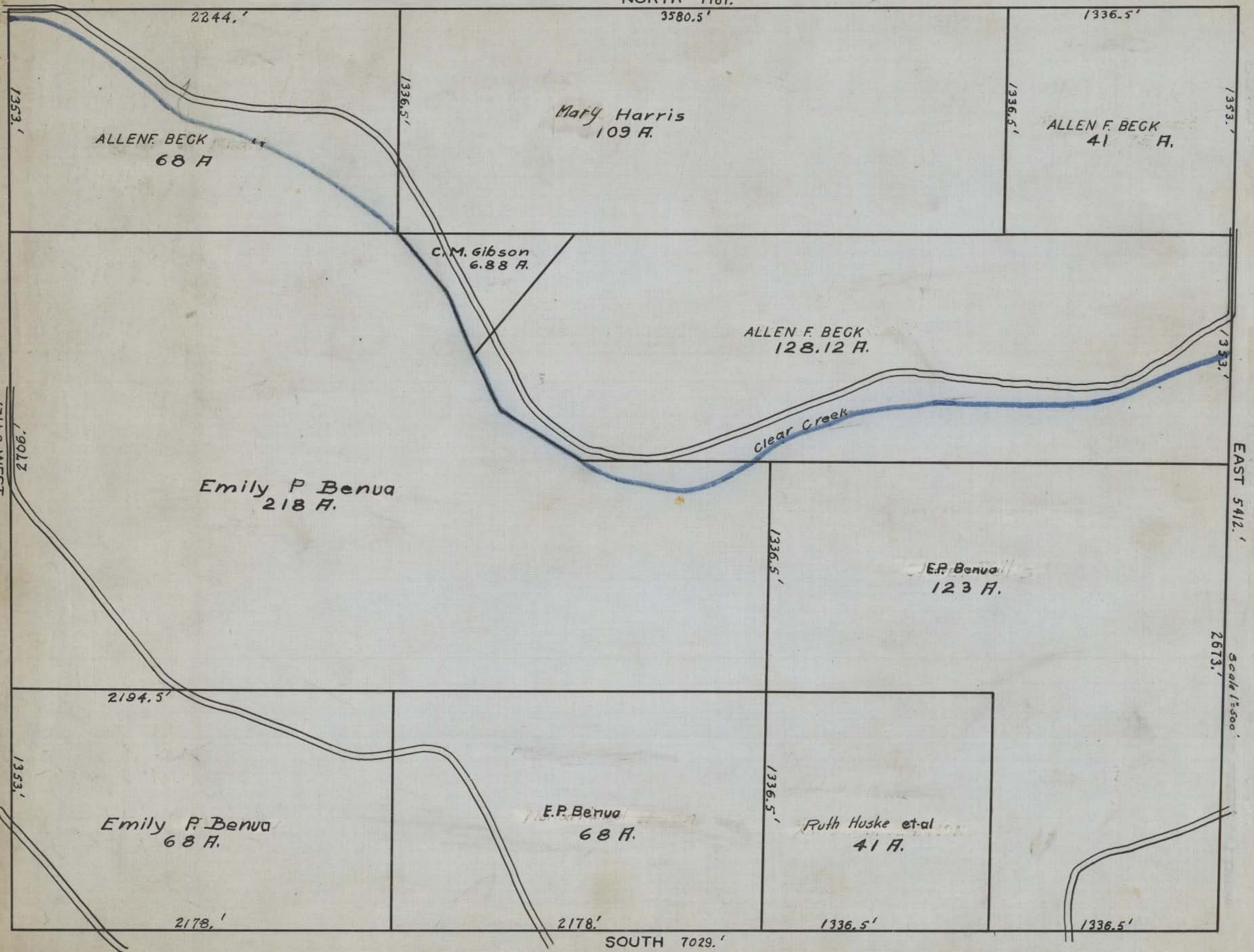
Allen F. Beck
43 A.

SOUTH 7154.4'

EAST 5353.92'

SCALE: 500 FEET TO 1 INCH

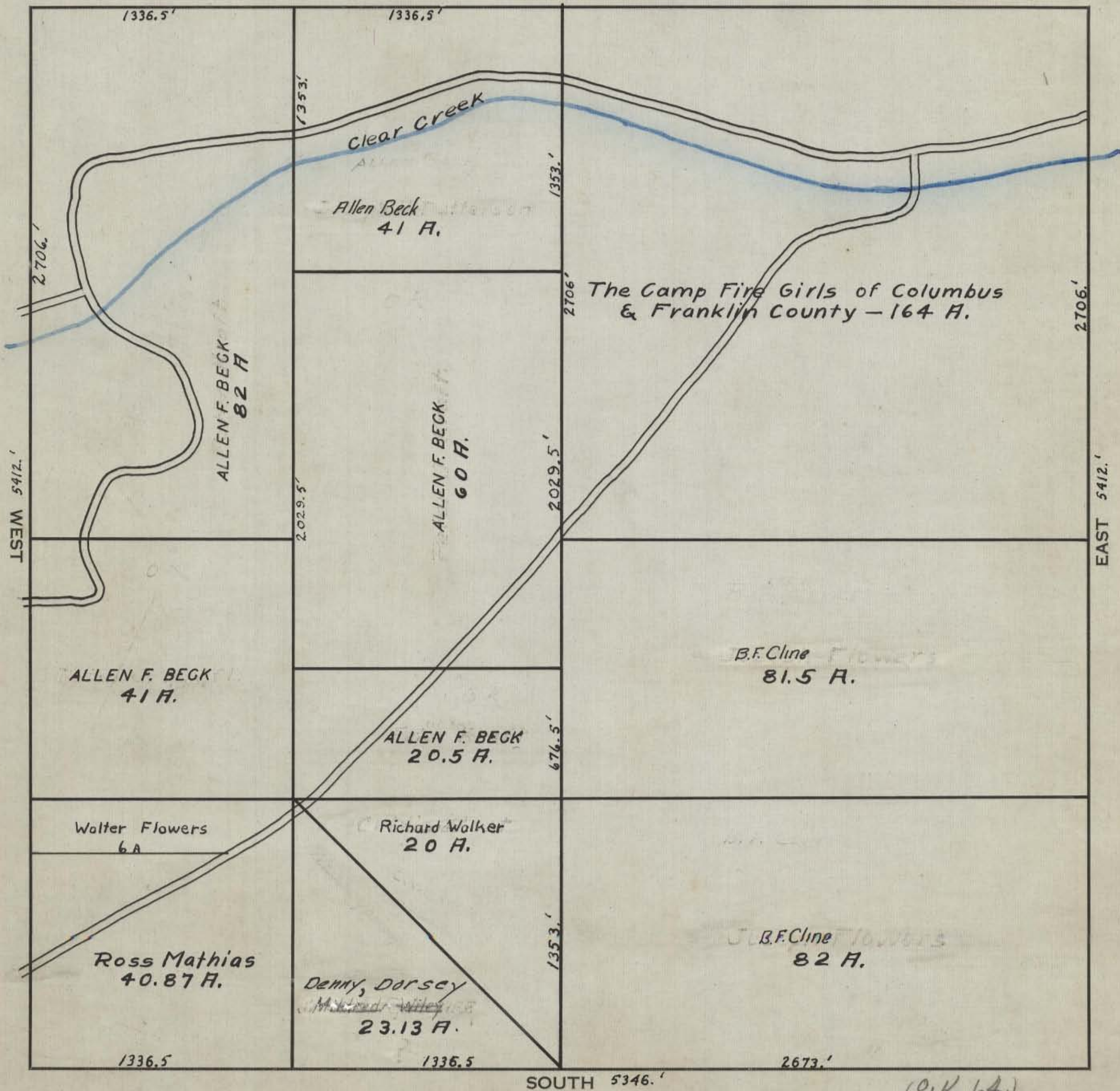
O.R. 64
H.J.



HOCKING COUNTY STATE OHIO
SECTION No. 20 TWP. 13 RANGE 18
GOOD HOPE

NORTH 5346.1'

SCALE: 500 FEET TO 1 INCH

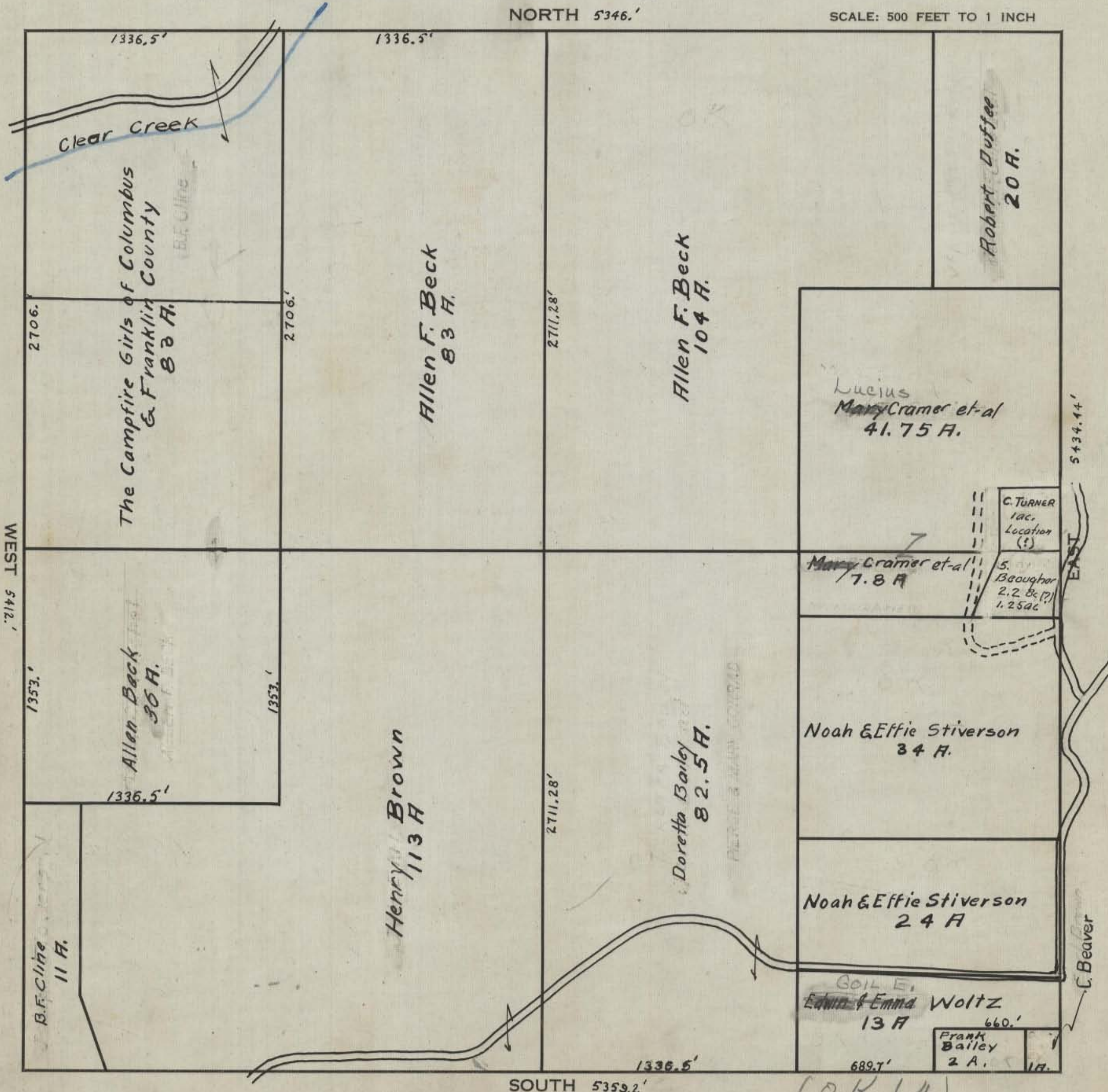


(O.K. 64.)
H.J.

HOCKING COUNTY STATE OHIO
SECTION No. 21 TWP. 13 RANGE 18
GOOD HOPE

NORTH 5346.1'

SCALE: 500 FEET TO 1 INCH



WEST 5412.0'

EAST 5434.44'

SOUTH 5359.2'

1336.5'

1336.5'

2706'

2706'

2711.28'

1353.0'

1353.0'

2711.28'

1336.5'

1336.5'

689.7'

Robert Duffee
20 A.

The Campfire Girls of Columbus
& Franklin County
83 A.

Allen F. Beck
83 A.

Allen F. Beck
104 A.

Lucius
Mary Cramer et al
41.75 A.

C. TURNER
1 ac.
Location
(?)

Mary Cramer et al
7.8 A

5.
Borough
2.2 ac (?)
1.25 ac

Allen Beck
36 A.

Henry Brown
113 A

Doretta Bailey
82.5 A.

Noah & Effie Stiverson
34 A.

Noah & Effie Stiverson
24 A

B.F. Cline
11 A.

GAIL E.
Edwin & Emma Woltz
13 A

660.
Frank
Bailey
2 A.

C. Beaver

(O.K. 64)
H.J.

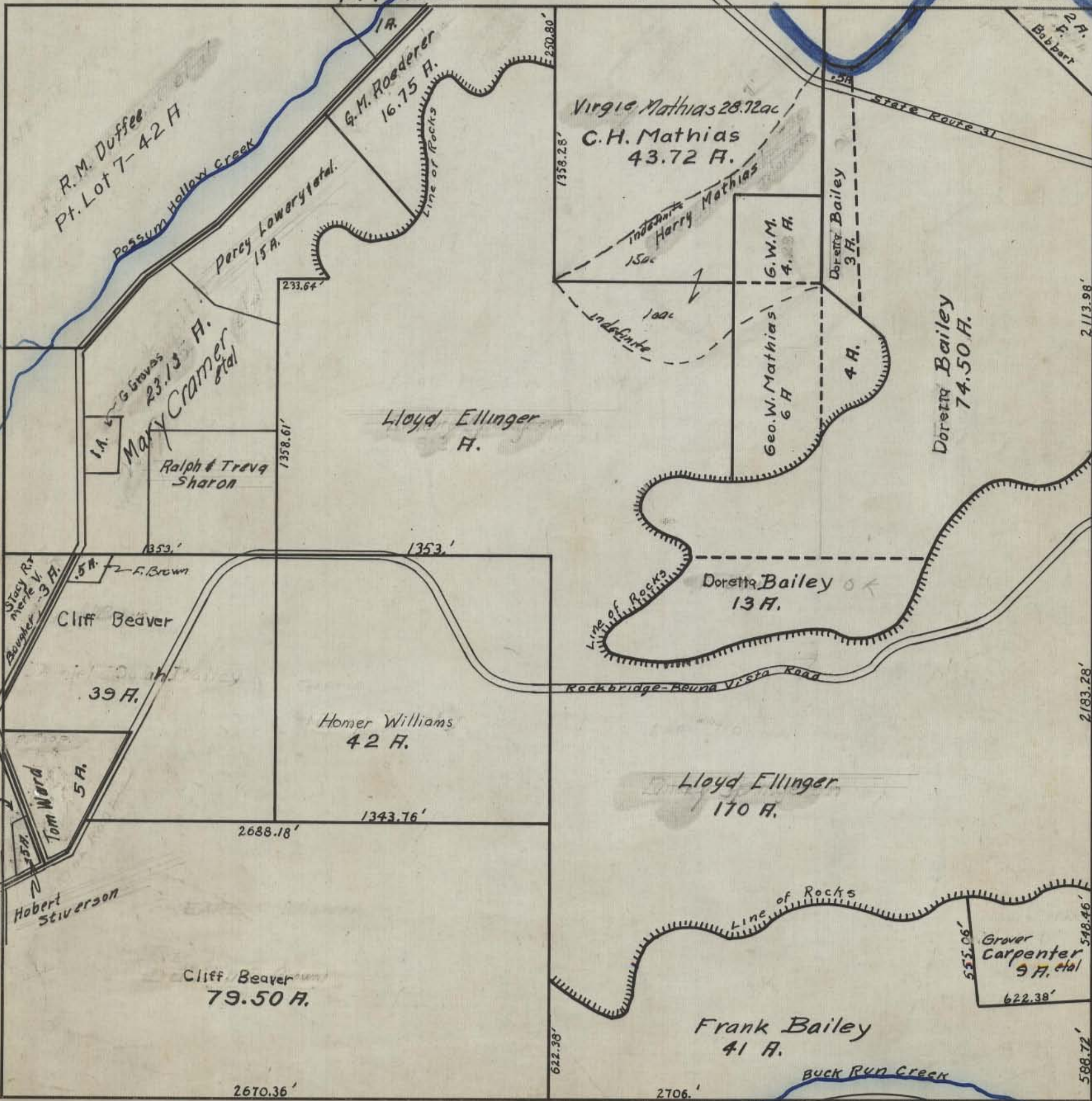
HOCKING COUNTY STATE OHIO

SECTION No. 22 TWP. 13 RANGE 18

GOOD HOPE

NORTH 5434.44'

Hocking River
SCALE: 500 FEET TO 1 INCH



(O.K. 64)
H.J.

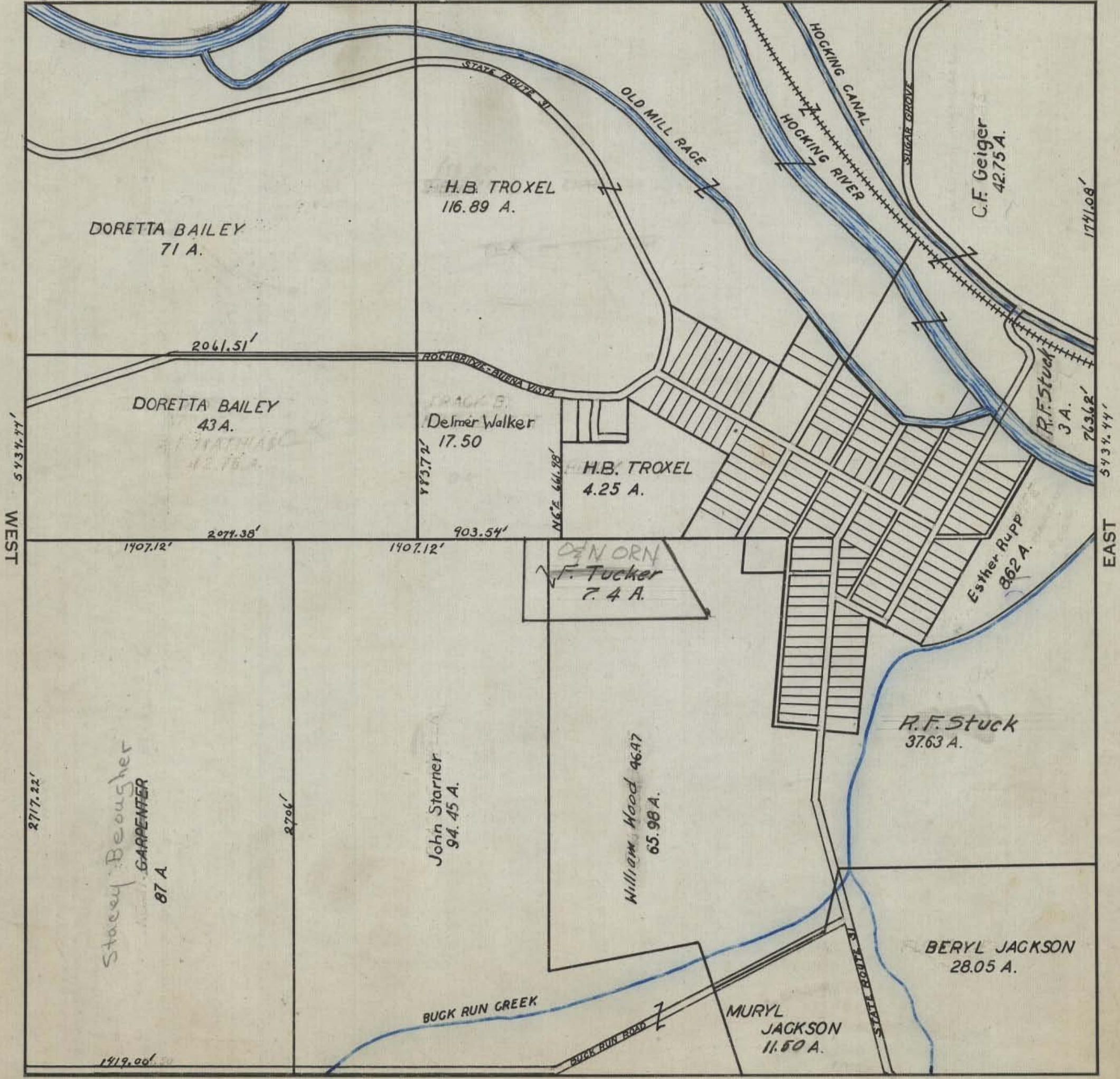
SOUTH 5376.36'

588.72'

GOOD HOPE

GOODHOPE TWP. NORTH 5779.04'

SCALE: 500 FEET TO 1 INCH



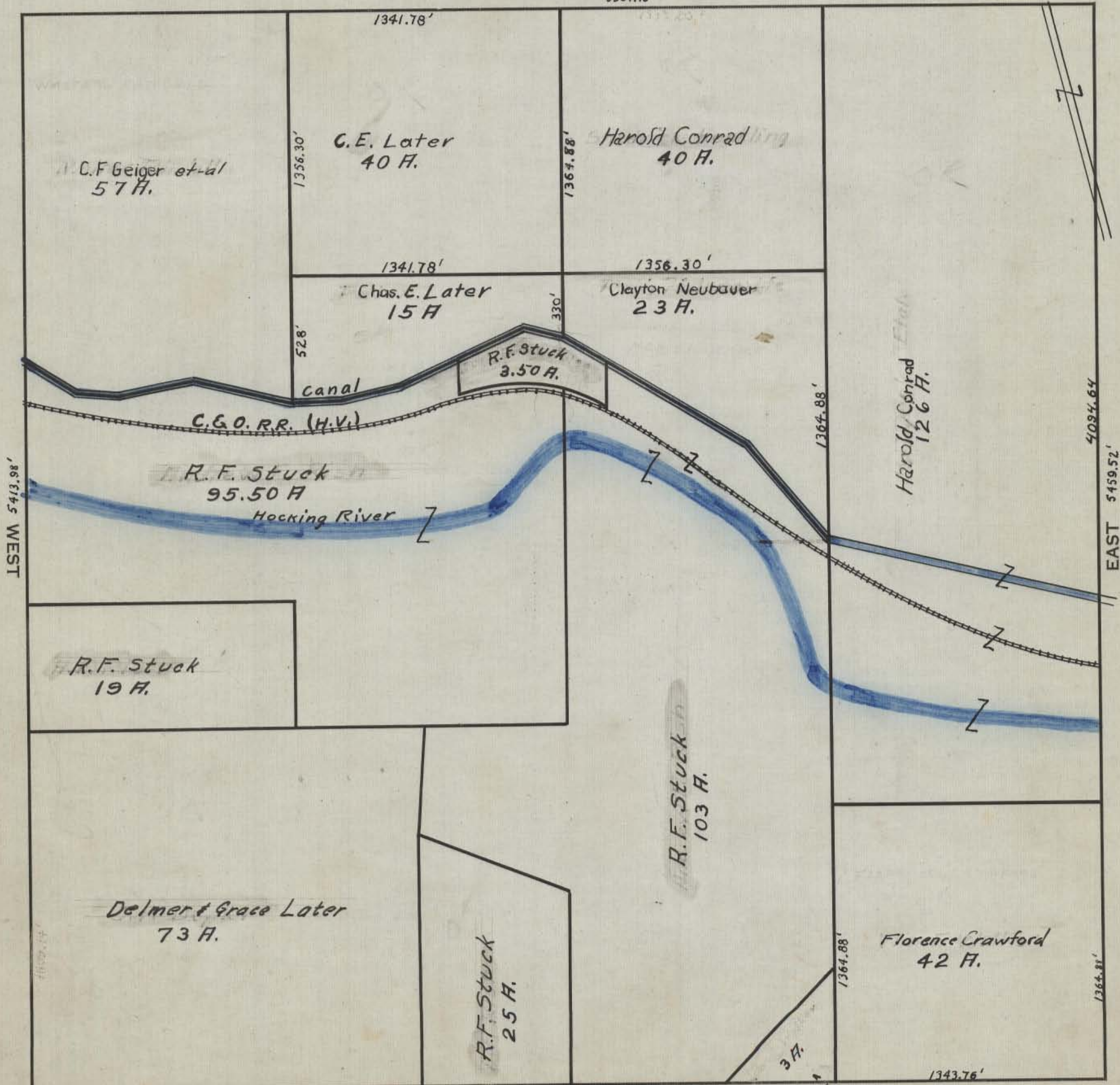
SOUTH 5511'

(O.K. 64)
H.J.

HOCKING COUNTY STATE OHIO
SECTION No. 24 TWP. 13 RANGE 18
GOOD HOPE

NORTH 5367.16'

SCALE: 500 FEET TO 1 INCH



WEST 5413.98'

EAST 5459.52'

SOUTH 5375.70'

(O.K. 64)
H.J.

C.F. Geiger et al
57 A.

C.E. Later
40 A.

Harold Conrad
40 A.

Chas. E. Later
15 A.

Clayton Neubauer
23 A.

R.F. Stuck
3.50 A.

R.F. Stuck
95.50 A.

Hocking River

R.F. Stuck
19 A.

Delmer & Grace Later
73 A.

R.F. Stuck
25 A.

R.F. Stuck
103 A.

Florence Crawford
42 A.

Florence Crawford

1364.88'

1364.88'

3 A.

1343.76'

1356.30'

1364.88'

1341.78'

1356.30'

528'

330'

1364.88'

1341.78'

4094.64'

Canal

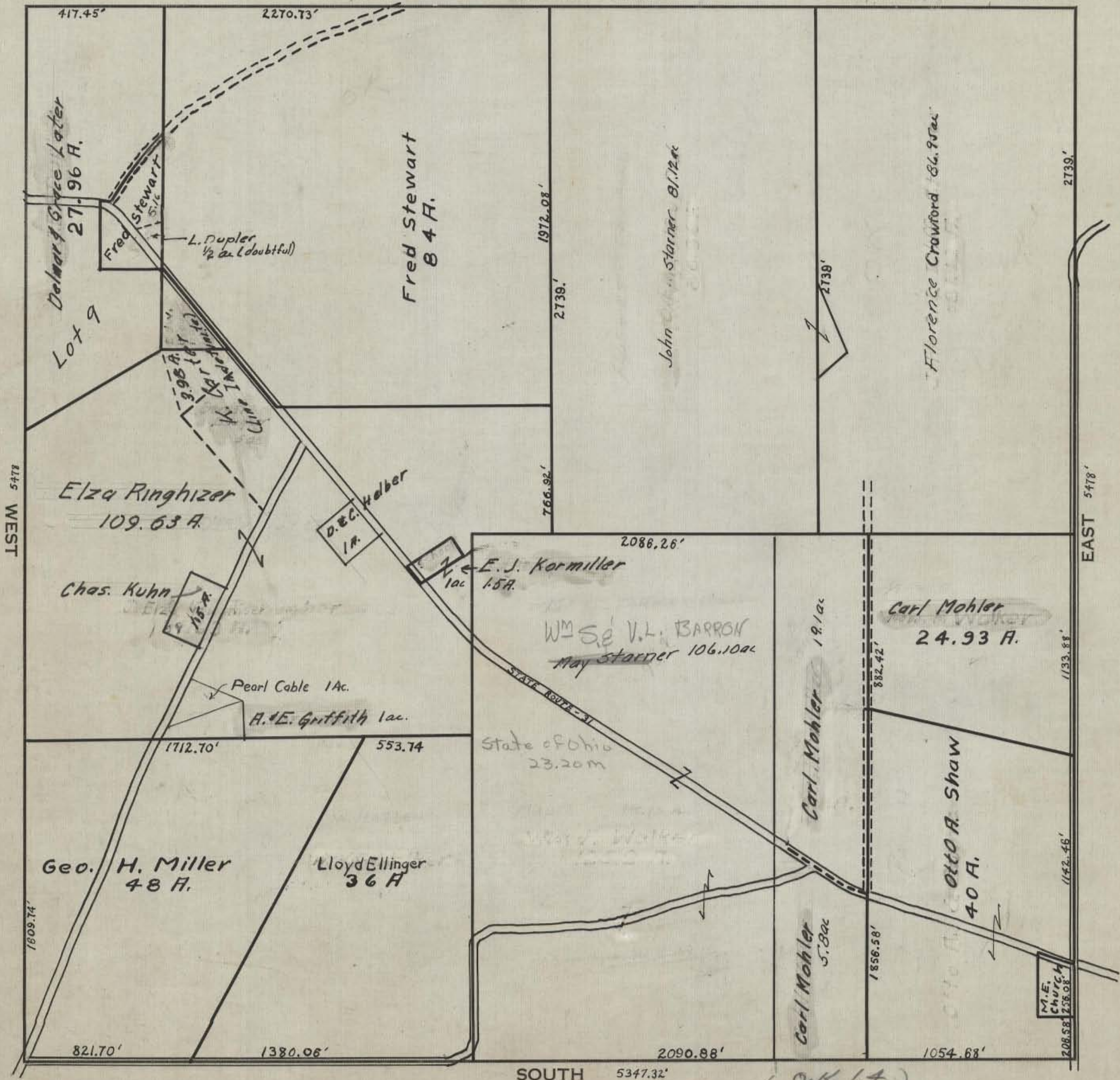
C.G.O. R.R. (H.V.)

Harold Conrad
12.6 A.

HOCKING COUNTY STATE OHIO
SECTION No. 25 TWP. 13 RANGE 18
GOOD HOPE

NORTH 5376.36'

SCALE: 500 FEET TO 1 INCH



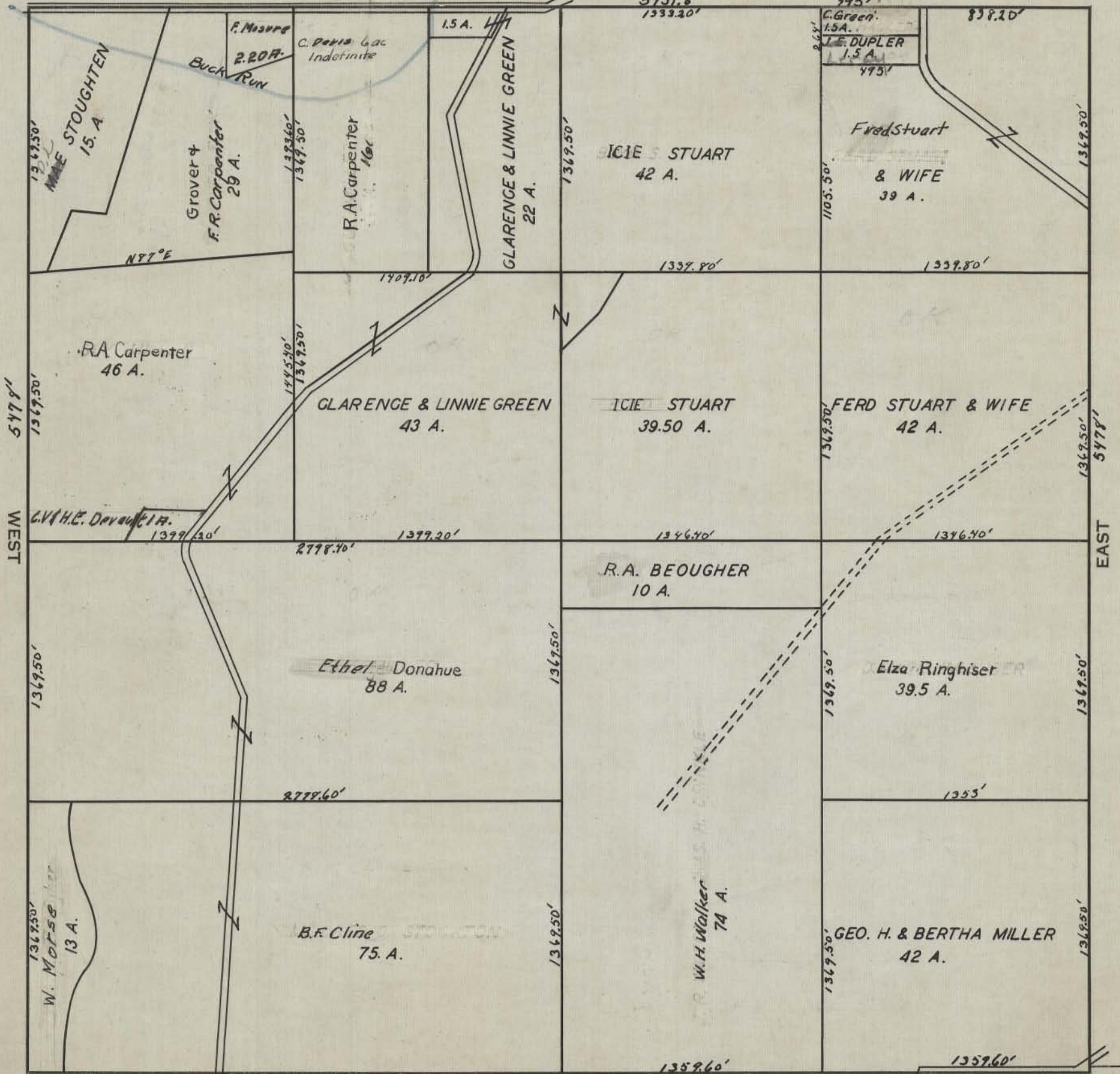
SOUTH 5347.32'

(O.K. 64
H.J.)

HOCKING COUNTY STATE OHIO
SECTION No. 26 TWP. 13 RANGE 18

NORTH GOODHOPE
5451.6'
1333.30'

SCALE: 500 FEET TO 1 INCH



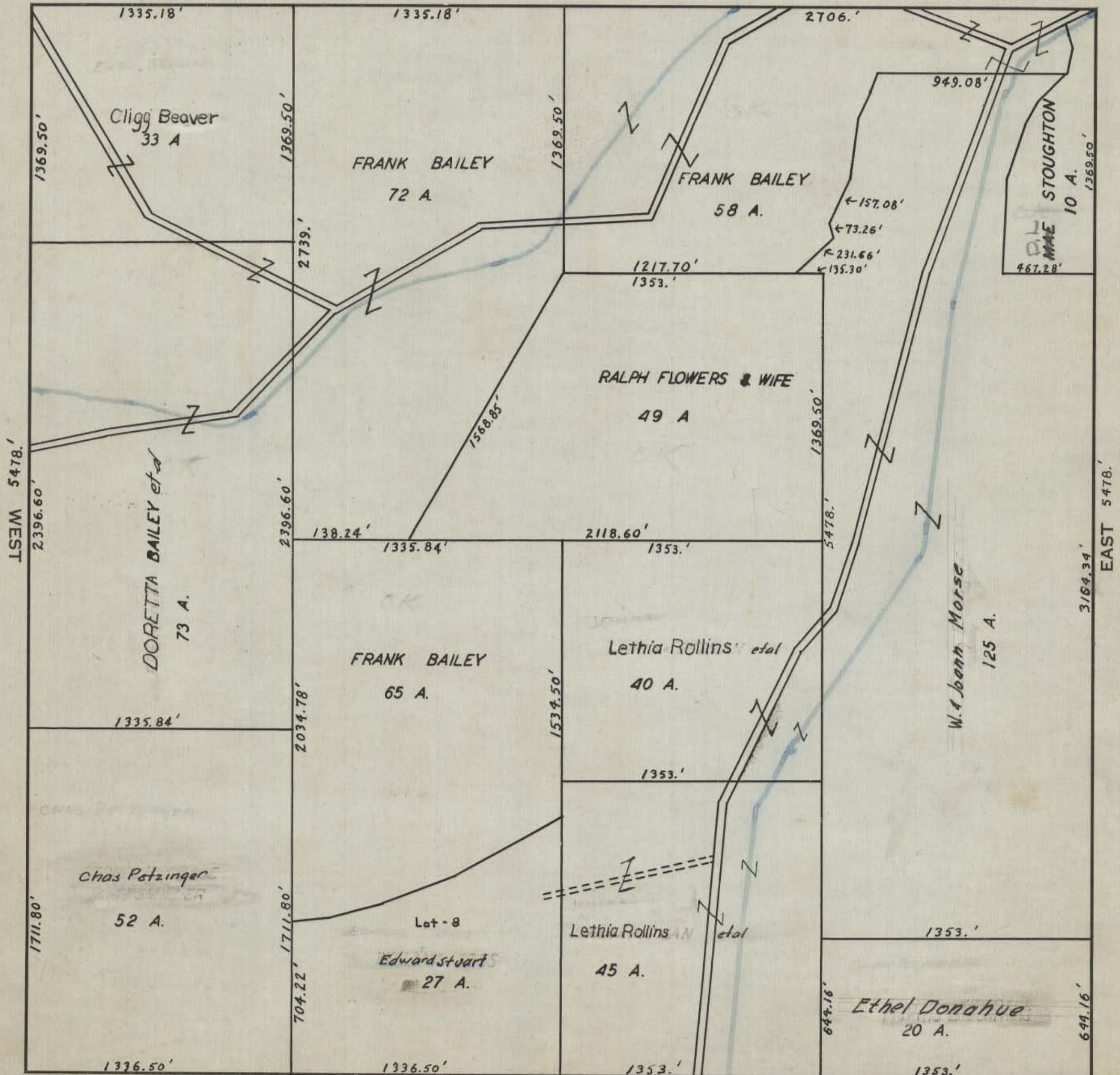
SOUTH

(O.K. 64)
H.J.

HOCKING COUNTY STATE OHIO
SECTION No. 27 TWP. 13 RANGE 18

NORTH 5376.36'

SCALE: 500 FEET TO 1 INCH



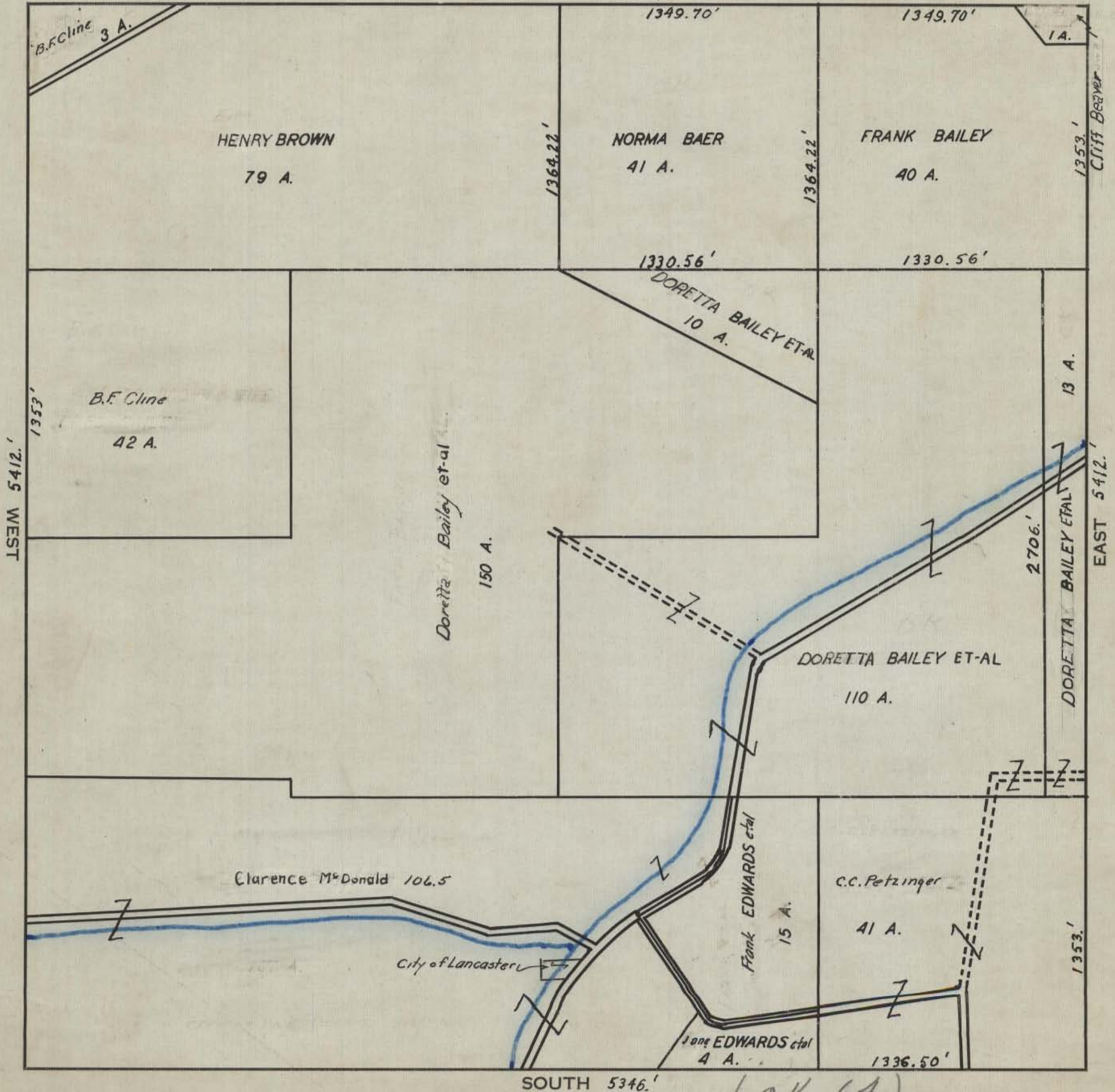
SOUTH 5379.1' (O.K. 64)
H.J.

James and Carrie Starr 5 A.
Note: - Unable to plat from description.
Now belongs to Virgie & Ralph Flowers.

GOODHOPE

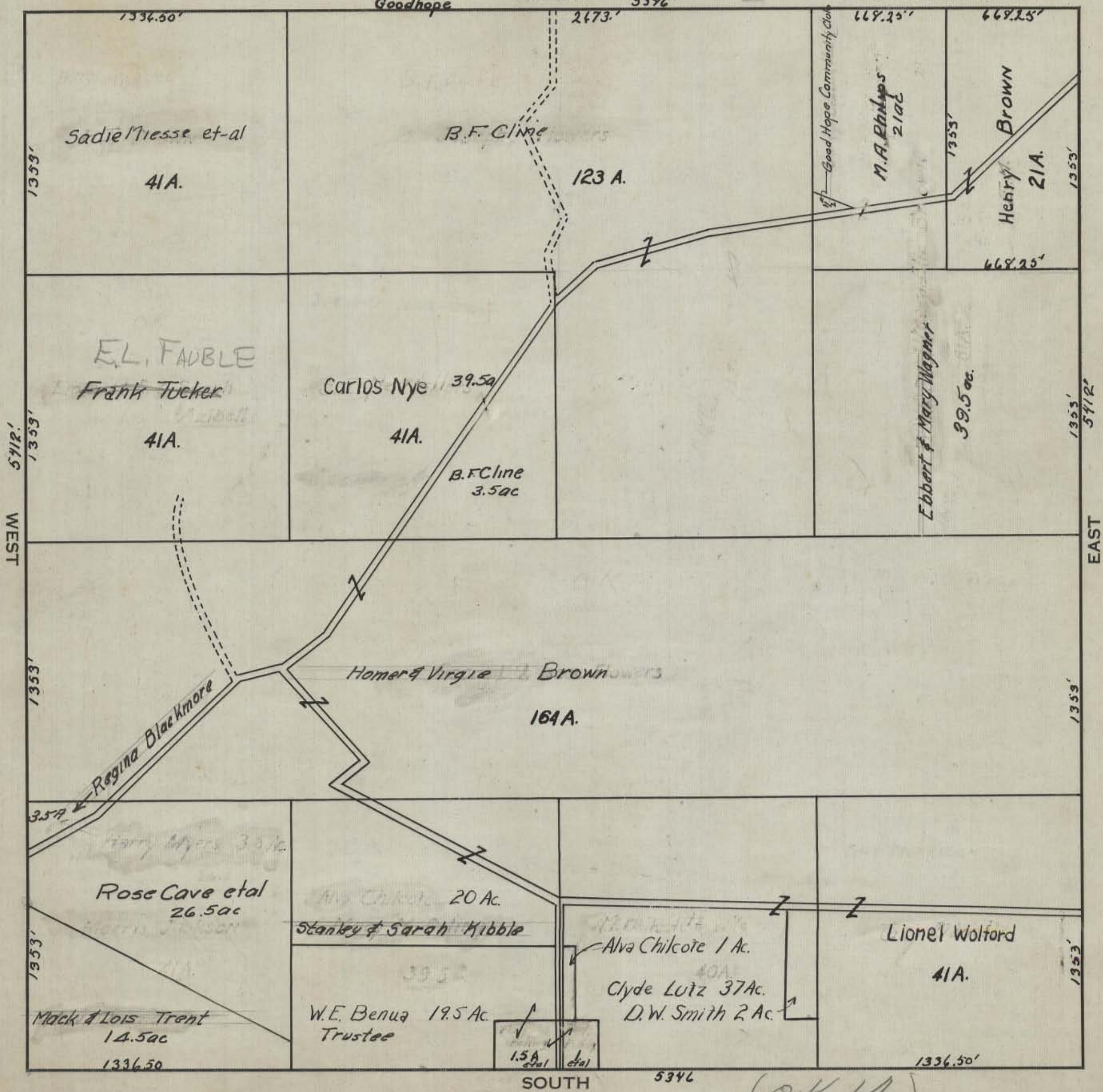
NORTH 5372.4'

SCALE: 500 FEET TO 1 INCH



Goodhope NORTH 5346'

SCALE: 500 FEET TO 1 INCH



SOUTH 5346'

(O.K. 64
H.J.)

SECTION NO. 30

STATE OHIO

COUNTY HOCKING

TWP. 13

RANGE 18

NORTH 7029'



SOUTH 6941.89' 85 rod.

WEST 1353'

EAST 1353'

WEST 1353'

EAST 1353'

WEST 1353'

EAST 1353'

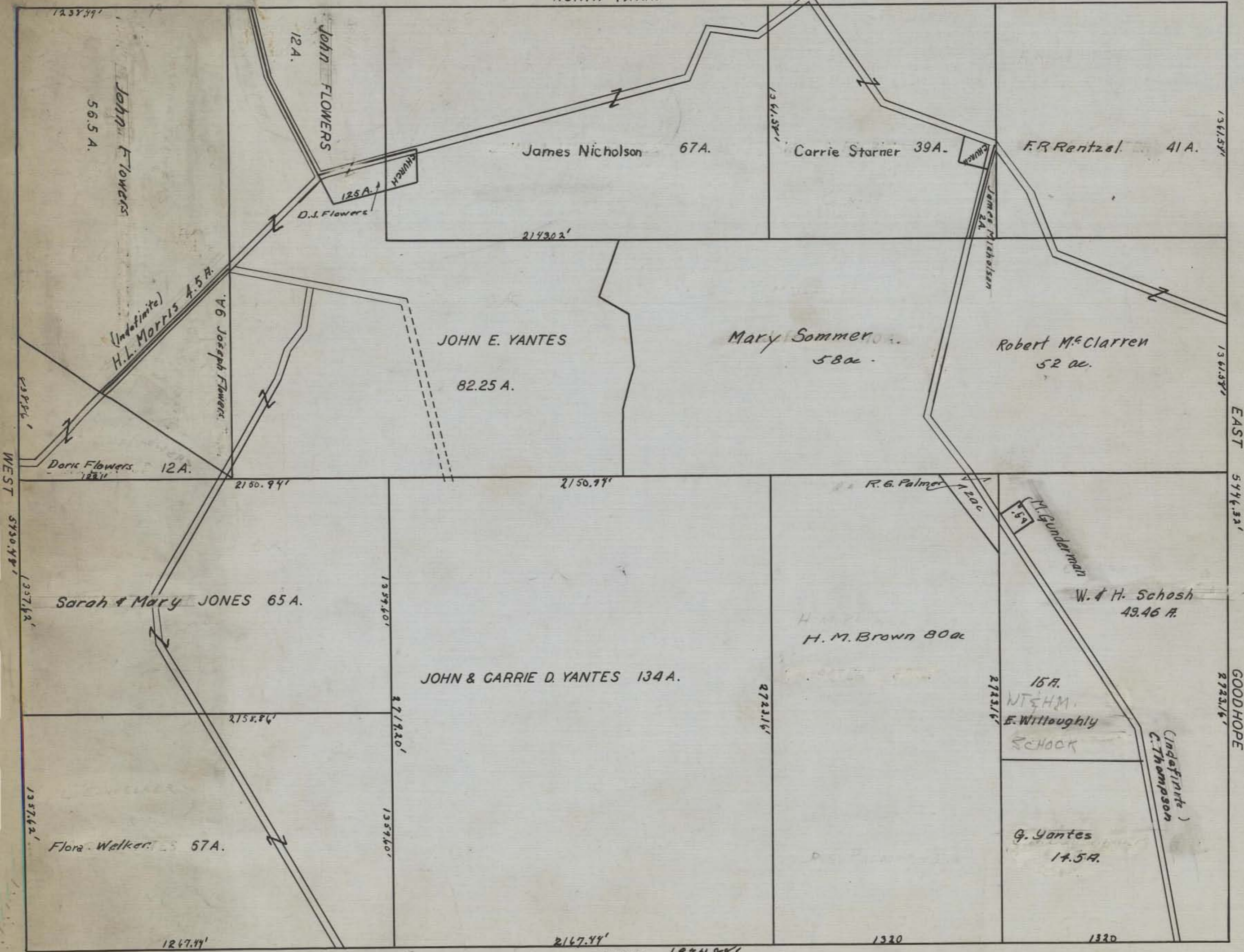
GOODHOPE

F.R. Renzel

D.R. 64

SECTION NO. 31
 STATE OHIO COUNTY HOGKING
 TWP 13 sec. 31 RANGE 18

NORTH 4918.12'



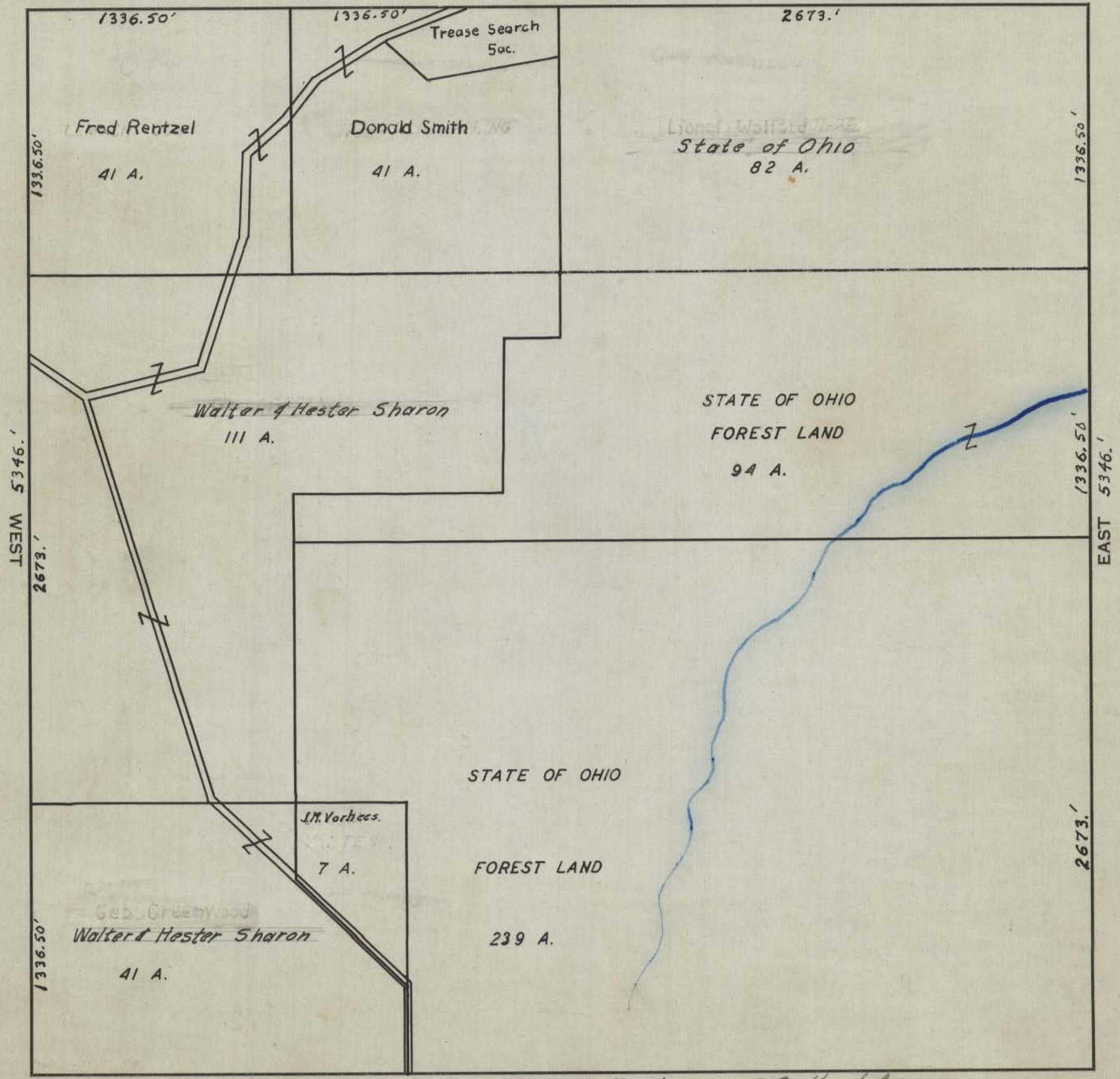
(O.K. 64)
 H.T.

SOUTH 6874.88'

HOCKING COUNTY STATE OHIO
SECTION No. 32 TWP. 13 RANGE 18

GOODHOPE
NORTH 5346.'

SCALE: 500 FEET TO 1 INCH

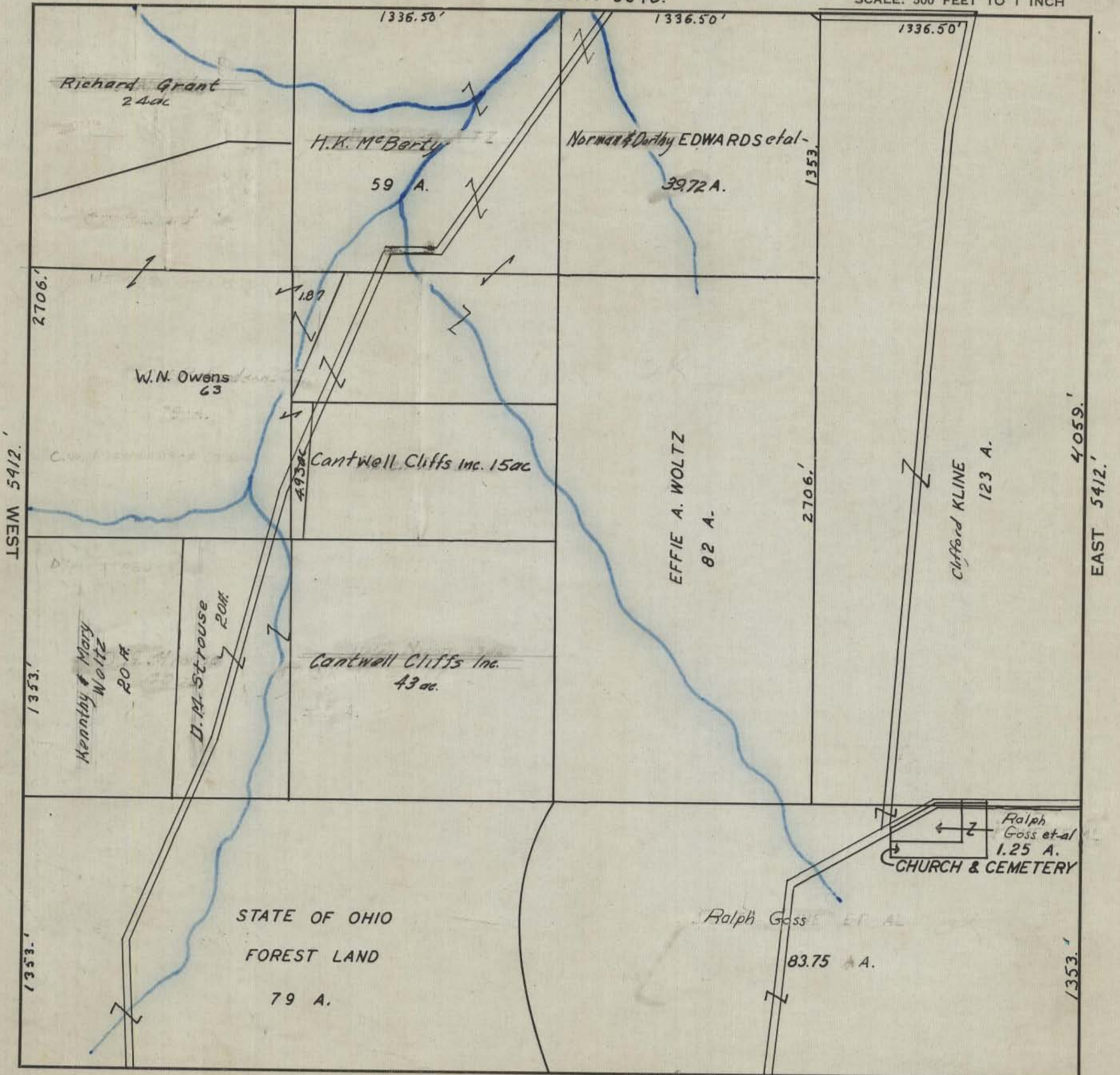


SOUTH 5346.'

(O.K. 64
H.J.)

NORTH 5346.1'

SCALE: 500 FEET TO 1 INCH



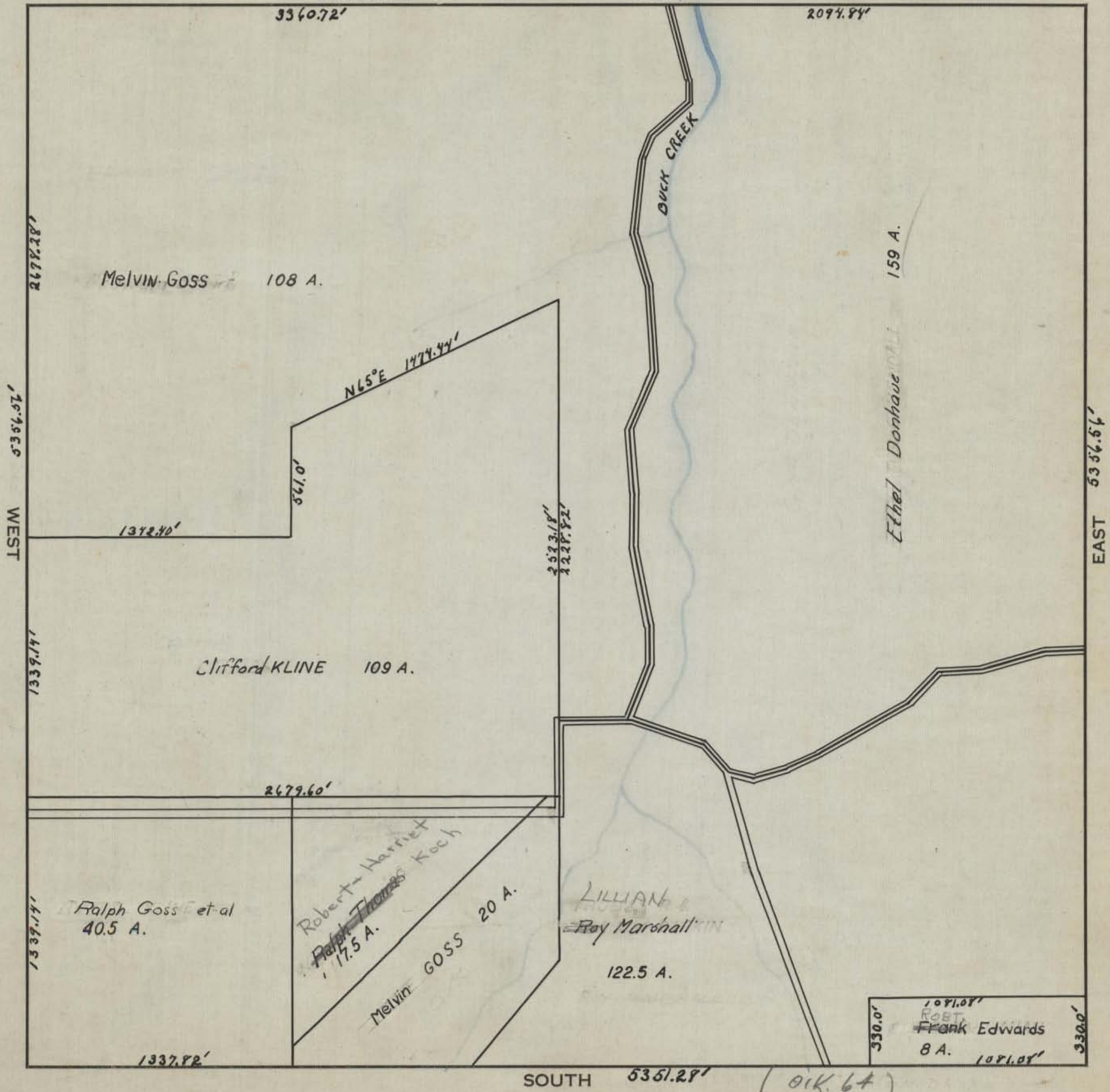
SOUTH 5346.1'

(O.R. 64)
H.S.

GOODHOPE

NORTH 5455.56'

SCALE: 500 FEET TO 1 INCH



3360.72'

2094.84'

WEST 5356.56'

EAST 5356.56'

Melvin Goss 108 A.

Ethel Donhau 159 A.

1312.40'

561.0'

N65°E 1474.44'

2573.18'
2228.82'

Clifford KLINE 109 A.

2679.60'

Ralph Goss et al
40.5 A.

Robert Harriet
17.5 A.
Ralph Thomas Koch

Melvin GOSS 20 A.

LILLIAN
Roy Marshall
122.5 A.

330.0'
1081.08'
ROBT.
Frank Edwards
8 A. 1081.08'
330.0'

1337.82'

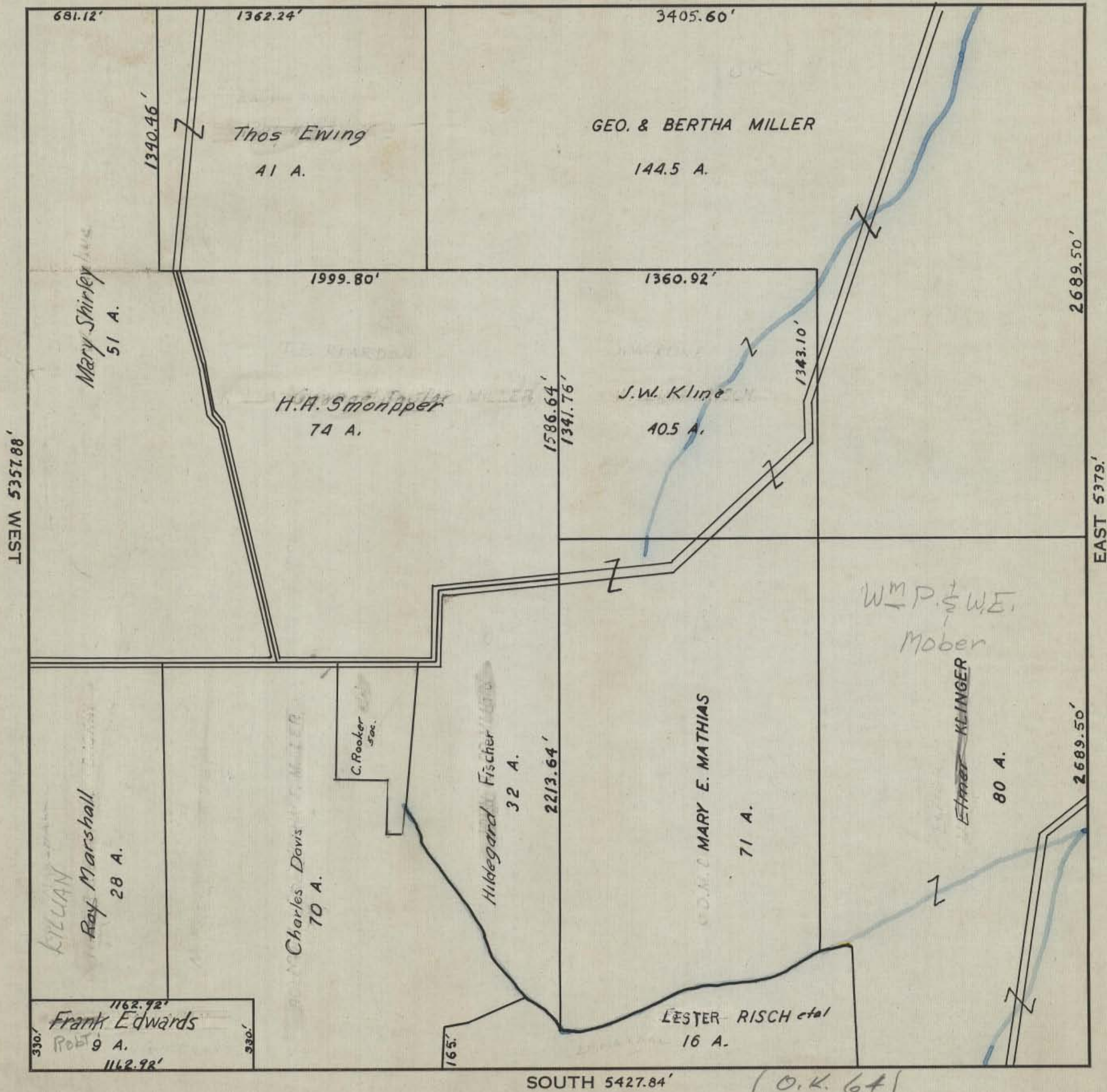
SOUTH 5351.29'

(O.K. 64
H.J.)

GOODHOPE

NORTH 5448.96'

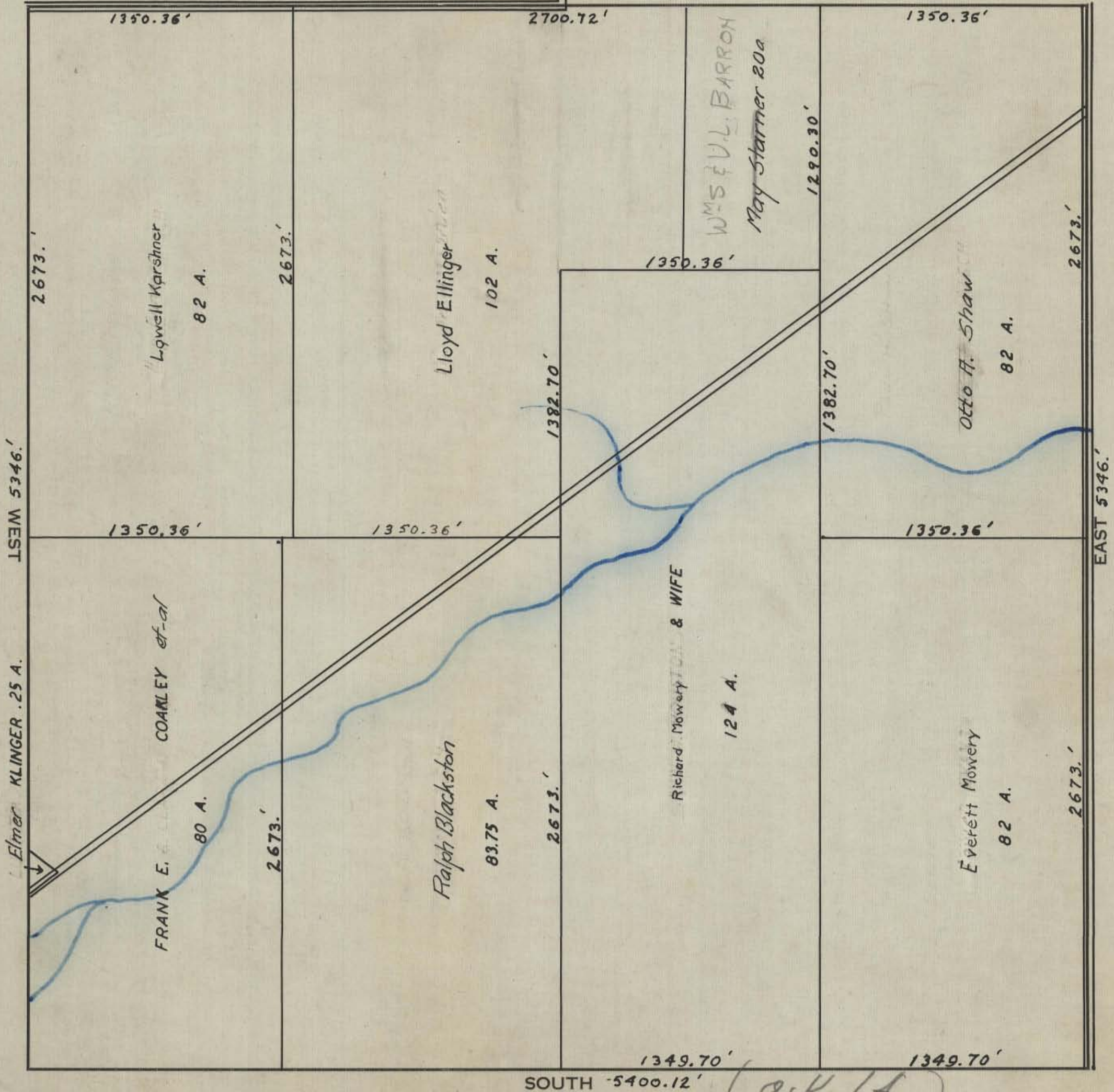
SCALE: 500 FEET TO 1 INCH



HOCKING COUNTY STATE OHIO
SECTION No. 36 TWP. 13 RANGE 18

NORTH 5401.44'

SCALE: 500 FEET TO 1 INCH



(O.K. 64
H.J.)