

WASHINGTON TWP.
HOCKING COUNTY STATE OHIO

SECTION No. 1 TWP. 13 RANGE 17

SCALE: 500 FEET TO 1 INCH

Green
Twp.
31
36

Falls
Twp.
35
2

019.1943

36 Falls Twp.

5553.92'

20.20

20.28

36

36

LEROY
SUBIBNER
65Ac.

ROBERT LEAMAN
Etmer Harsh
Lot 3 21.63 ac.
Tax acreage 22 ac.

Robert Leaman
40 ac.
Tax acreage 43 ac.

Frank Armstrong
125 ac.

Lot 2 & W 1/2 NW 1/4
125.10 ac.

20.12

HARRY
ARMSTRONG
59 ac.

DE Harsh
Tax acreage 171 ac.

ROBERT LEAMAN

18.96

19.96

40.83

ARTHUR W. HUFFINES

Calvin Fisher

Col. Beagle Club Inc.

Deed 160 ac.
Tax acreage 172 ac.

Lot 2

Tax acreage 120 ac.

ALICE MILLER

Pt. Lot 1
WILBERT
LENLEY 9A

Pt. Lot 1
Lot 1 - 40 ac.
Pt. Lot 1
17.86 ac.

M. GRIPPIN

13 ac.

12.64

12.64

5324.88'

41.40

12

36

35

Starr

WASHINGTON 1

Starr Twp.

Falls 34

Falls Twp. 35

Orig. 1943

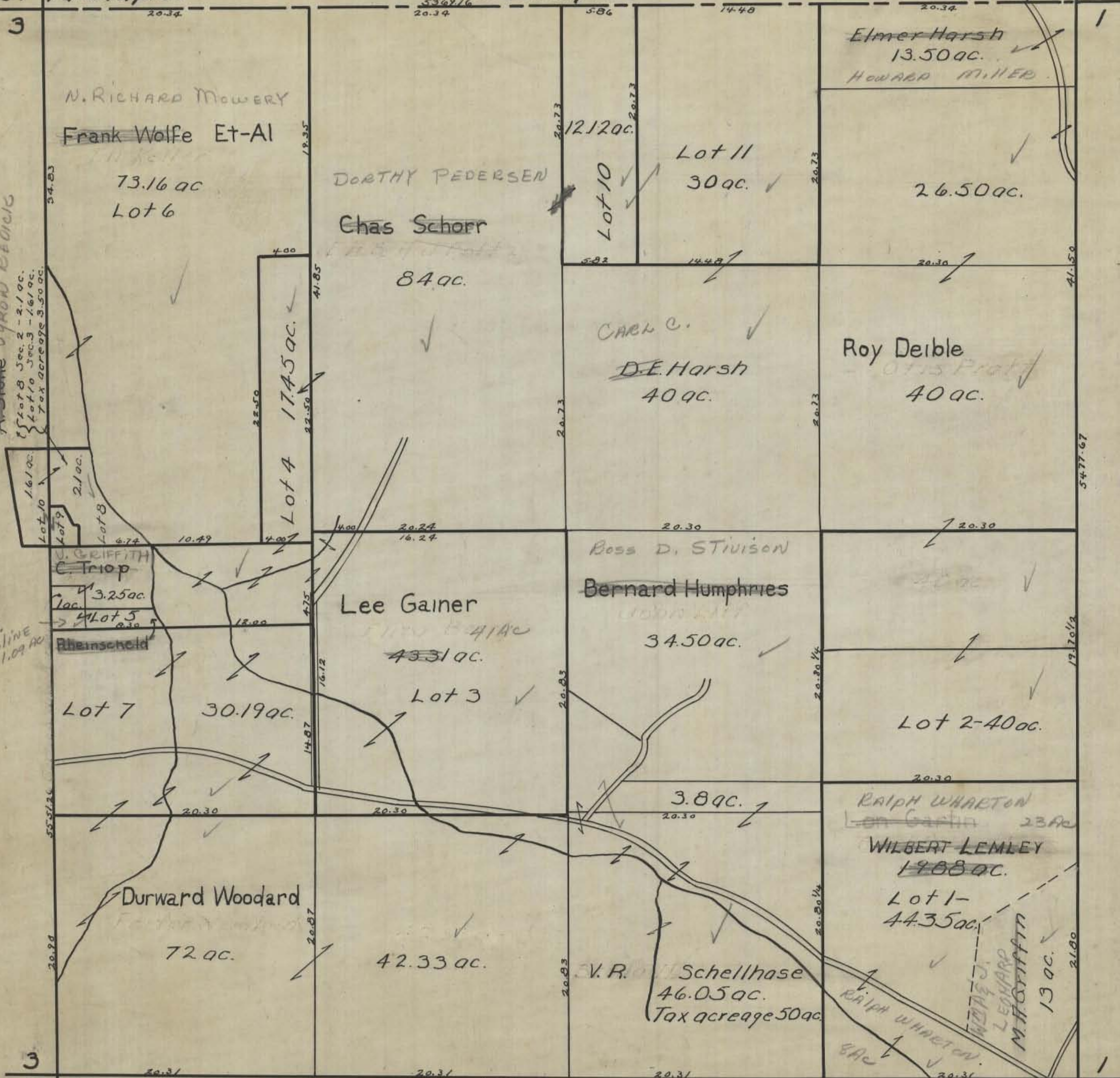
Washington

Falls Twp. 35 Falls 36

Stone VYRON BEIDIC

Lot 8 Sec. 2 - 2.1 ac.
Lot 9 Sec. 3 - 1.61 ac.
Tax acreage 3.50 ac.

O. CLINE 1.09 ac



N. RICHARD MOWERY
Frank Wolfe Et-Al
73.16 ac
Lot 6

DOROTHY PEDERSEN
Chas Schorr
84 ac.

12.12 ac.
Lot 10
Lot 11
30 ac.

Elmer Harsh
13.50 ac.
HOWARD MILLER
26.50 ac.

CARL C.
D.E. Harsh
40 ac.

Roy Deible
40 ac.

U. GRIFFITH
C. Triop
3.25 ac.
Lot 5
Rheimscheld
Lot 7
30.19 ac.

Lee Gainer
43.31 ac.
Lot 3

Boss D. STIVISON
Bernard Humphries
34.50 ac.

Lot 2-40 ac.

Durward Woodard
72 ac.

42.33 ac.

V. R. Schellhase
46.05 ac.
Tax acreage 50 ac.

RALPH WHARTON
WILBERT LEMLEY
1988 ac.
Lot 1-
44.35 ac.

M. H. GRIFFITH
13 ac.

3
10 11

Washington 2

1
11 12

WASHINGTON TWP.
HOCKING COUNTY STATE OHIO

SECTION No. 3 TWP. 13 RANGE 17

SCALE: 500 FEET TO 1 INCH

Aeroplane Base Sept 9 1942 A.W.S.

Falls 33

34 Falls

34 Falls

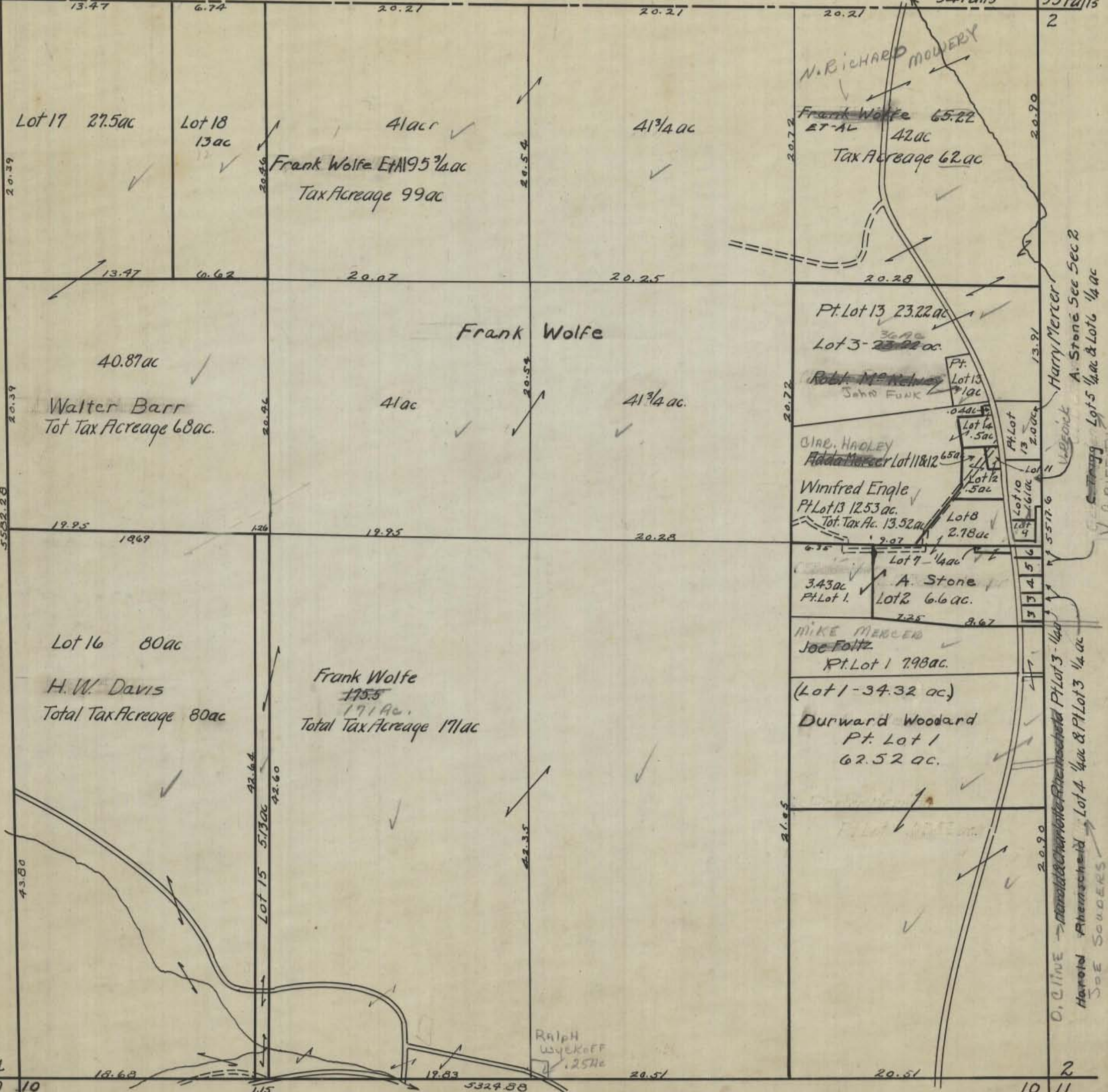
35 Falls

4

2

4

2



Washington 3

HARRY MERCER
A. Stone Sec 2
V. C. GRIFFITH
D. C. CLINE
Harold Rheimscheid
SEE SOUDERS

WASHINGTON 6
HOCKING COUNTY STATE OHIO
SECTION No. 6 TWP. 13 RANGE 17

24

Laurel

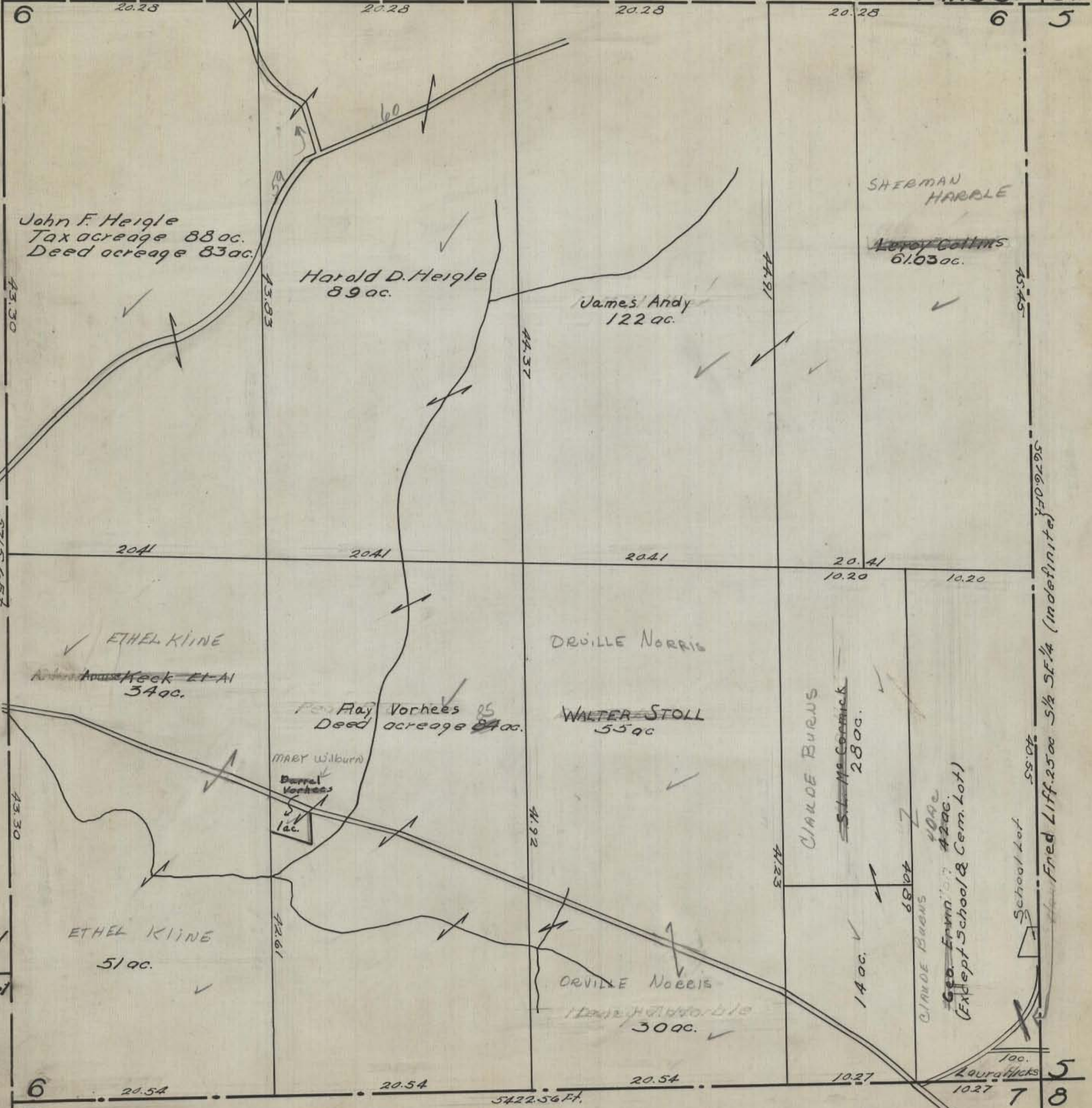
25

Falls

32

Falls 31

Falls 31



Laurel

25

Laurel

36

School Lot

100.

Laurie Hicks

10.27

7

8

WASHINGTON 6

25
36

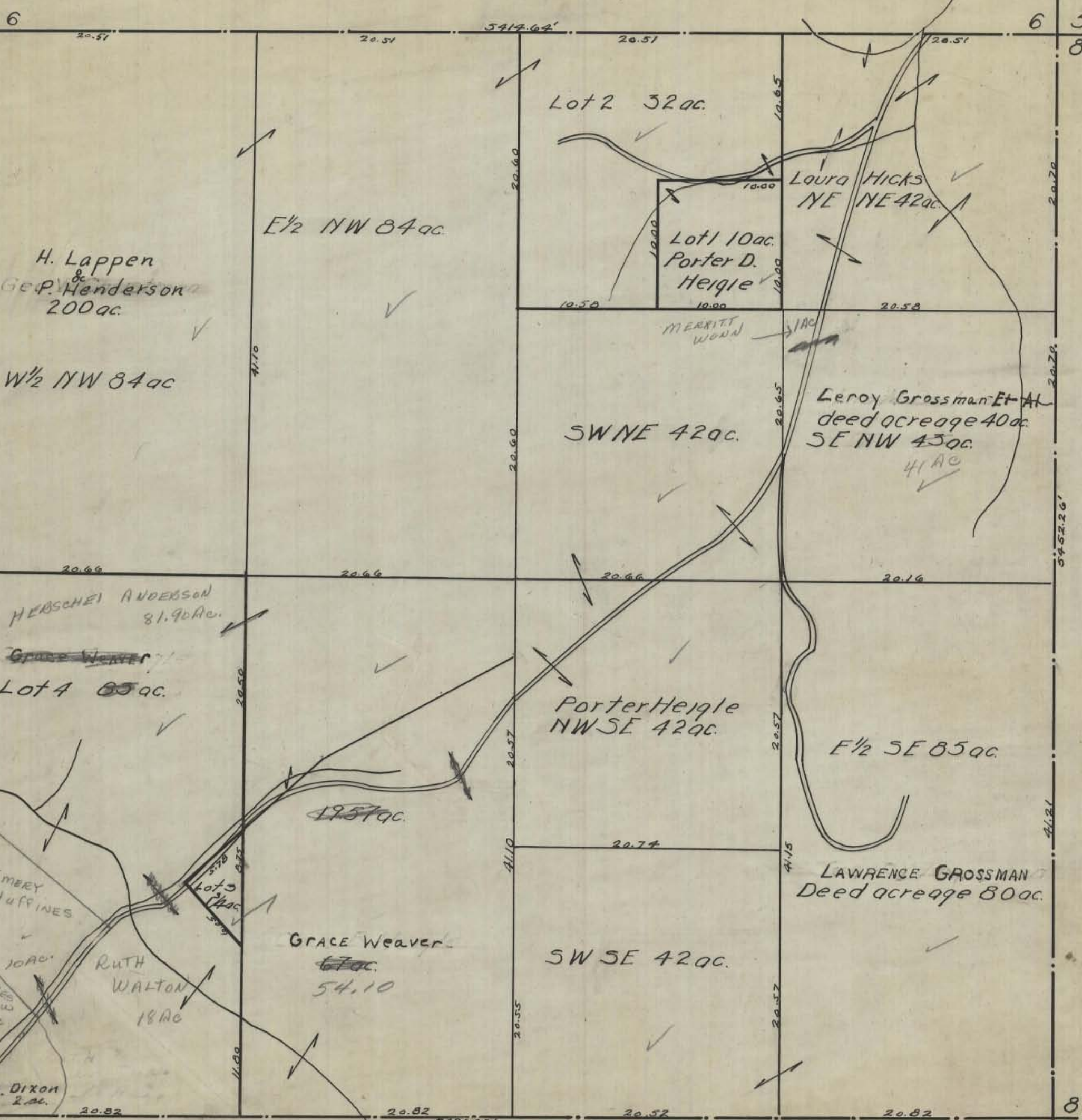
WASHINGTON TWP.
HOCKING COUNTY STATE OHIO
SECTION No. 7 TWP. 13 RANGE 17

Orig. 1943

SCALE: 500 FEET TO 1 INCH

Laurel TWP.

Benton TWP.



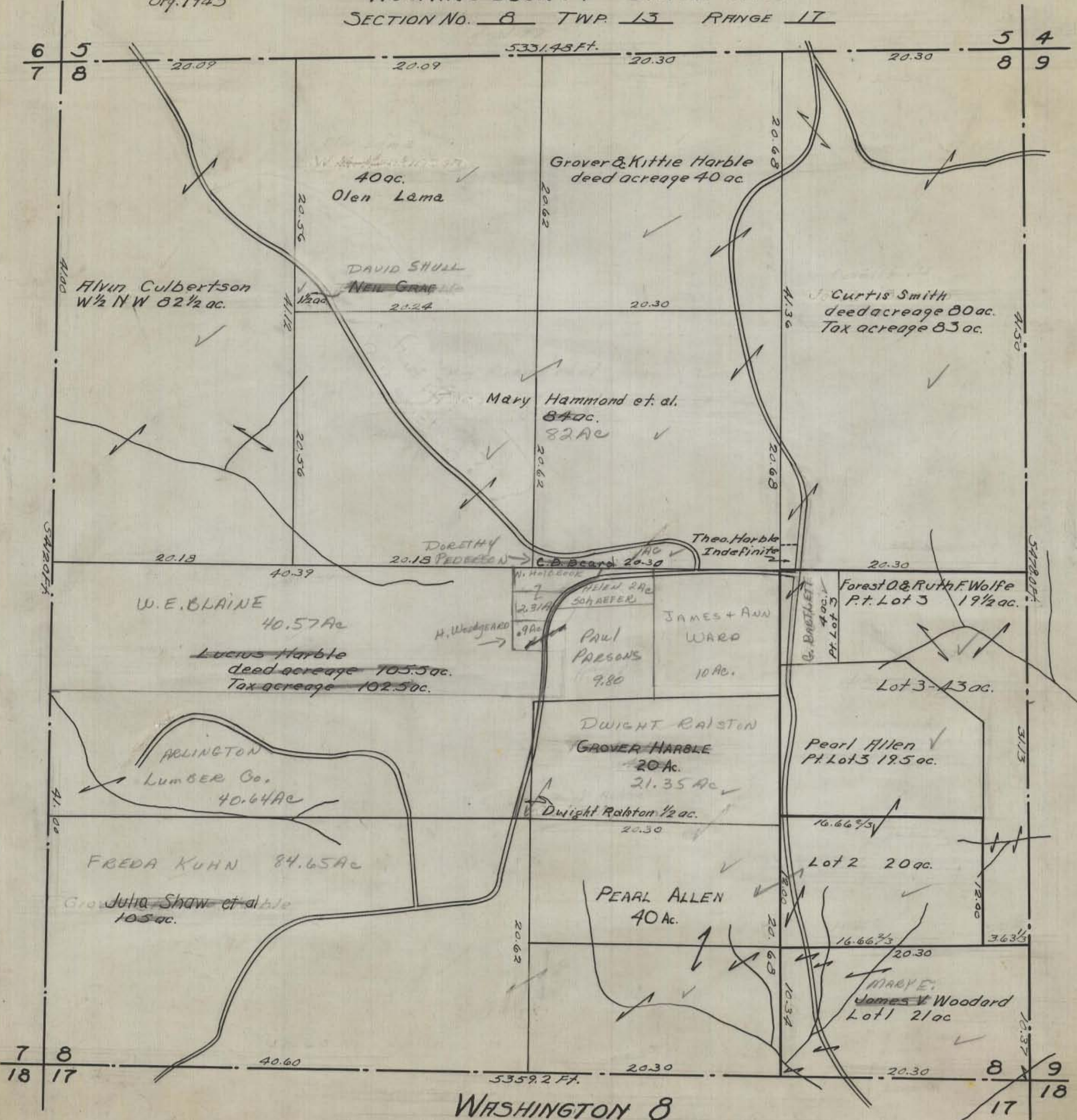
WASHINGTON TWP. 7

18 17

WASHINGTON TWP. 8

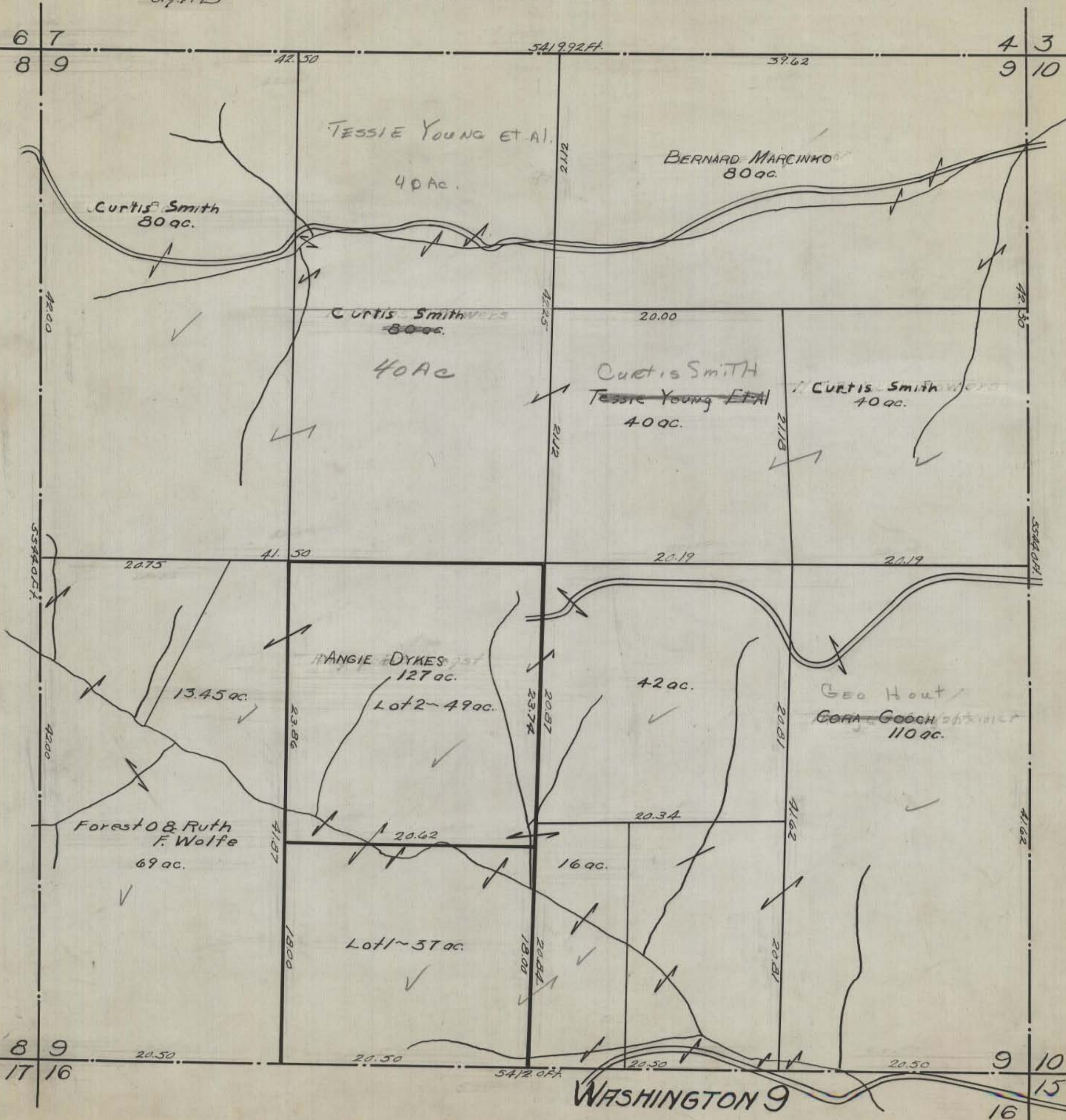
HOCKING COUNTY STATE OHIO
SECTION No. 8 TWP. 13 RANGE 17

Orig. 1943



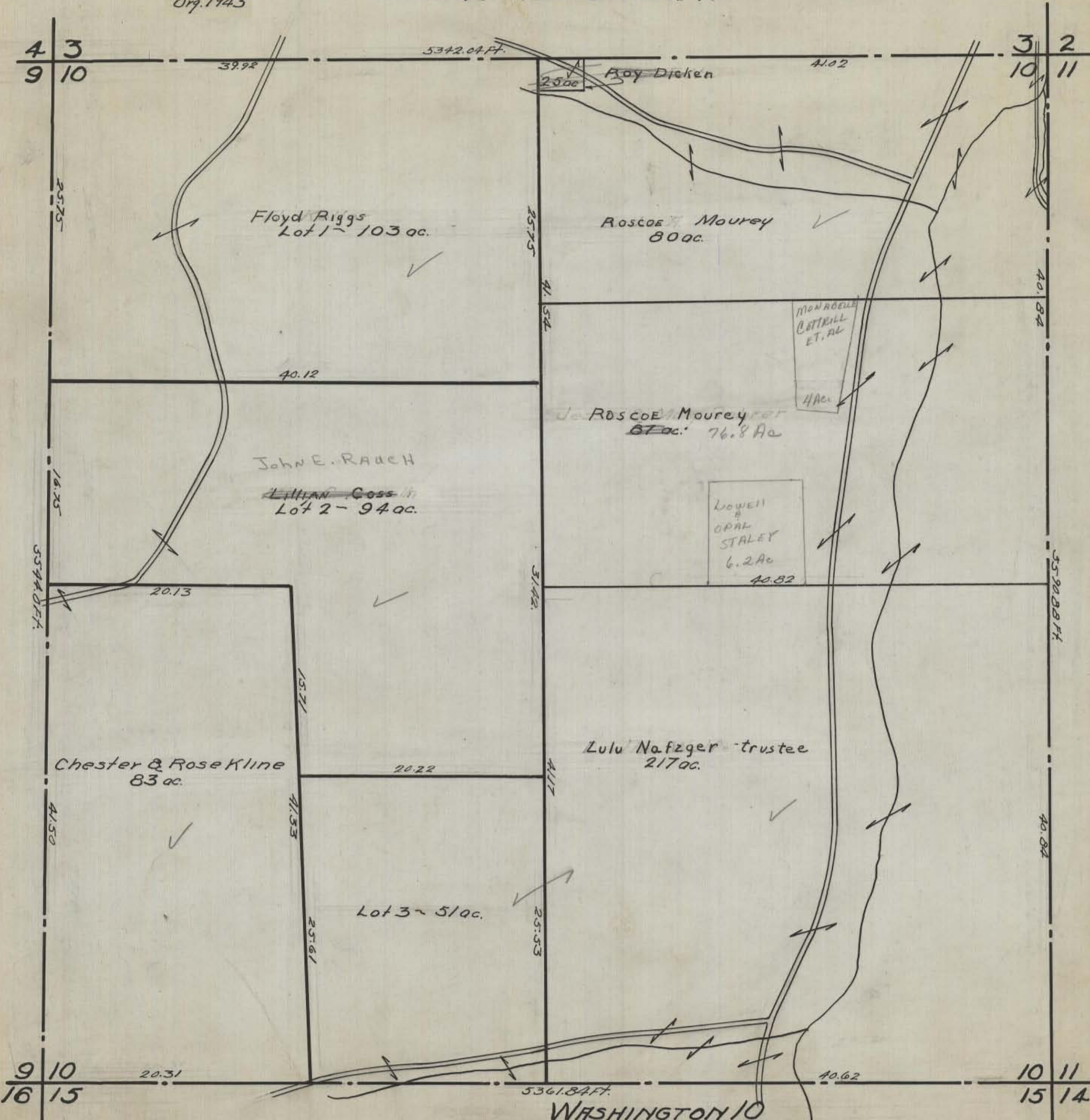
WASHINGTON 9
HOCKING COUNTY STATE OHIO
SECTION No. 9 TWP. 13 RANGE 17

Orig. 1943



WASHINGTON 10
HOCKING COUNTY STATE OHIO
SECTION 10 TWP 13 RANGE 17

Orig. 1943



WASHINGTON 10

WASHINGTON 11
HOCKING COUNTY STATE OHIO
SECTION 11 TWP. 13 RANGE 17

Orig. 1943



3 2
10 11

2 1
11 12

10 11
15 14

11 12
14 13

WASHINGTON 11

HOCKING COUNTY STATE OHIO
SECTION 14 TWP. 13 RANGE 17

Orig. 1943

WASHINGTON 14

5272.08 Ft.

10 11
15

11 12
13

3919
HAROLD STRAIT

Herbert Spillman
Lot 5 - 36 ac.

29.31 Ac.

ARCHIE SPILLMAN
6.69 Ac.

1229
PT. Lot 6
4 ac.
1022

23.99
Martha Rauber ET AL
Total Tax Acreage 84 ac.
Lot 4 - 52 ac.

12.75
Lot 3 - 32 ac.

320
MERRITT & ERNEST
Rauber & Fred Thrush
Lot 1 - 80 ac. 25.08
25.08

32.67

JACK SLATER

Wm. H. Mowery
Pt. Lot 6 - 40 ac.

Melvin Sawyers
Pt. Lot 6 - 34 ac.

Ralph E. & Helen J. Spitz

CARLYE
HELEN VOGEL
14 A.

23.87

FRANCES HARRISON

Ralph Willis, Elsie Lyke
Pt. Lot 2 - 50 ac.
(Total Tax Acreage 130 ac.)

MERRITT & ERNEST
Gertrude Rauber & Fred Thrush
Pt. Lot 2
20 ac.

Stella O'Donnell
Pt. Lot 6 - 33 ac.

19.78

19.78

39.75

Lloyd Nixon

W.L. Wagner & Wife
40.34 ac.

20.42

80 ac.

19.73

40.80
Albert Anthony
Total Tax Acreage 81 ac.

23.05

16.63

Albert Anthony
40 ac.

MARVIN TUGGLE

HAROLD

JAMES D. Beck
Lot 7 - 46.9 ac.

GE & Lizzie Griffith
Lot 8 - 33.67 ac.

39.33

22.97

16.45

5200.14 Ft.

WASHINGTON 14

15
22 23

13
23 24

5398.8 Ft.

20.45

5405.4 Ft.

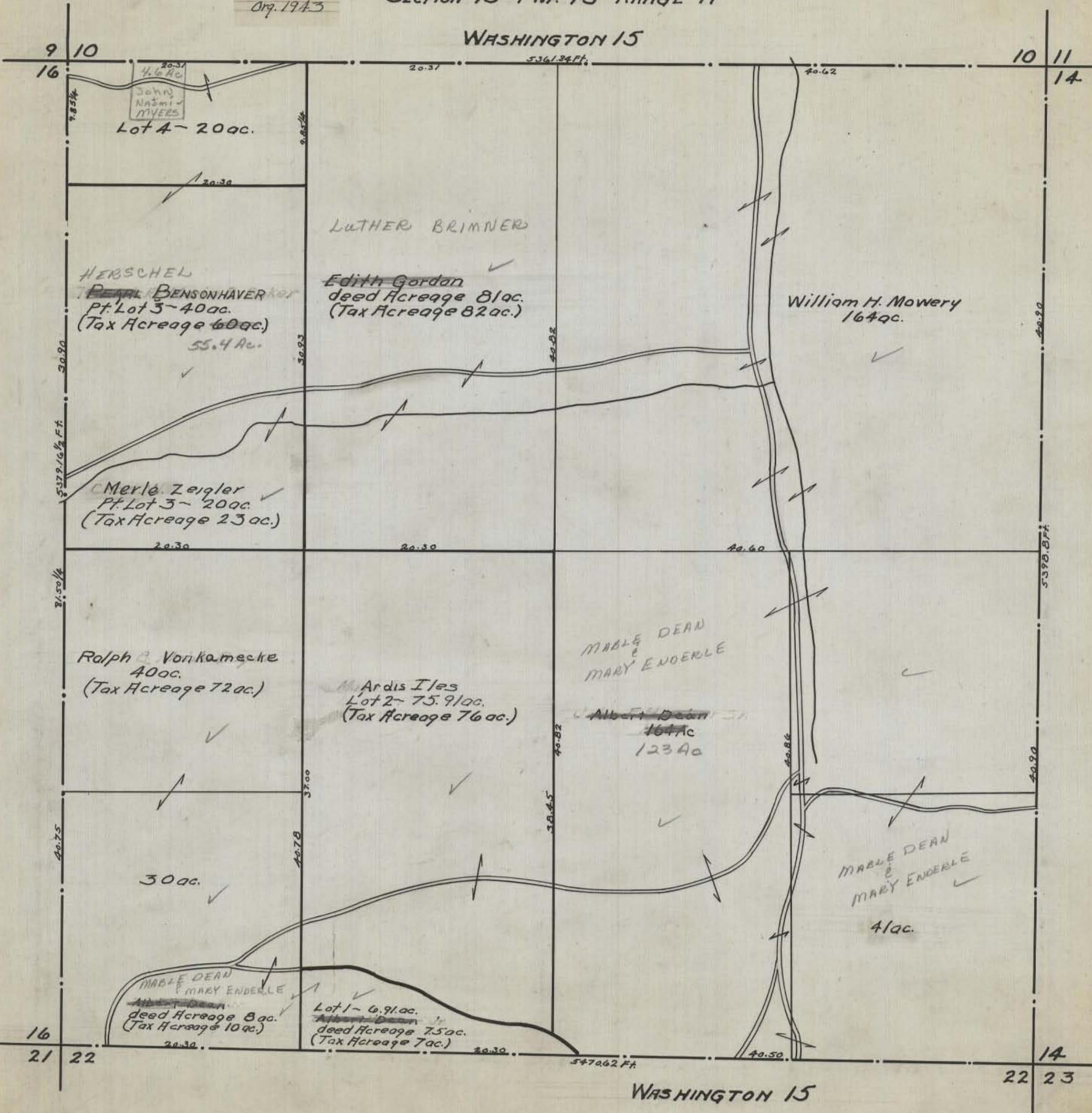
20.36

20.36

HOCKING COUNTY STATE OHIO
SECTION 15 TWP 13 RANGE 17

Orig. 1943

WASHINGTON 15



20.37
4.6 Ac
John N. Myers

Lot 4 - 20 ac.

LUTHER BRIMNER

HERSCHEL
PEARL BENSONHAVER
Pt. Lot 3 - 40 ac.
(Tax Acreage 60 ac.)
55.4 Ac.

Edith Gordon
deed Acreage 81 ac.
(Tax Acreage 82 ac.)

William H. Mowery
164 ac.

Merle Zeigler
Pt. Lot 3 - 20 ac.
(Tax Acreage 23 ac.)

Ralph Vonkamescke
40 ac.
(Tax Acreage 72 ac.)

M. Ardis Iles
Lot 2 - 75.91 ac.
(Tax Acreage 76 ac.)

MABLE DEAN
&
MARY ENDERLE

Albert Dean
164 Ac
123 Ac

30 ac.

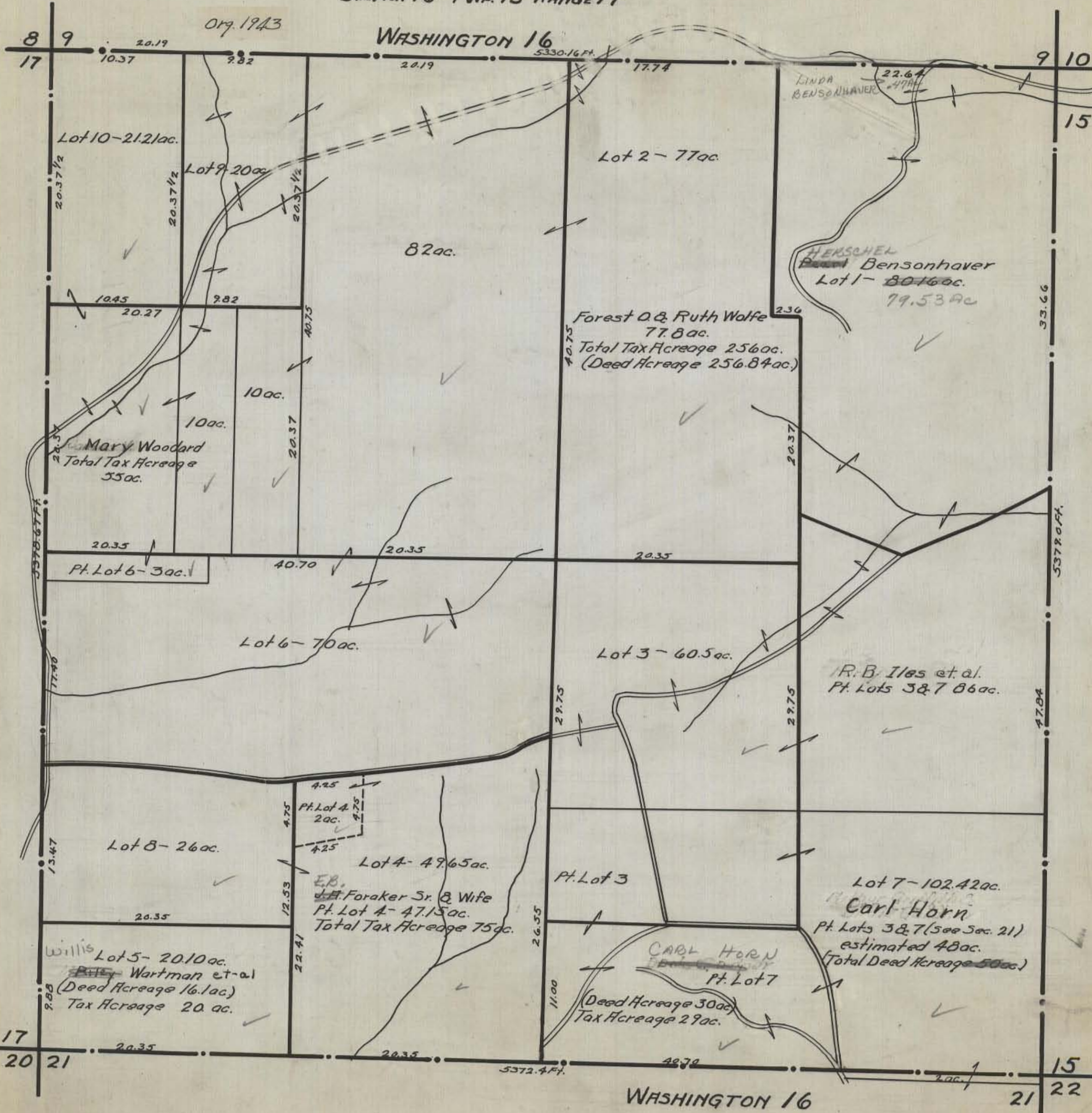
MABLE DEAN
&
MARY ENDERLE
41 ac.

MABLE DEAN
&
MARY ENDERLE
deed Acreage 8 ac.
(Tax Acreage 10 ac.)

Lot 1 - 6.91 ac.
deed Acreage 7.5 ac.
(Tax Acreage 7 ac.)

WASHINGTON 15

HOCKING COUNTY STATE OHIO
SECTION 16 TWP. 13 RANGE 17



Orig. 1943

WASHINGTON 16

5330.16 Ft.

9 10

15

Lot 10 - 21.21 ac.

Lot 9 - 20 ac.

Lot 2 - 77 ac.

82 ac.

LINDA
BENSONHAVER

HENSCHEL
Bensonhaver
Lot 1 - 80.16 ac.
79.53 ac.

Forest O. & Ruth Wolfe
77.8 ac.
Total Tax Acreage 256 ac.
(Deed Acreage 256.84 ac.)

Mary Woodard
Total Tax Acreage
55 ac.

Pt. Lot 6 - 3 ac.

Lot 6 - 70 ac.

Lot 3 - 60.5 ac.

R. B. Iles et al.
Pt. Lots 3 & 7 86 ac.

Lot 8 - 26 ac.

Pt. Lot 4
2 ac.

Lot 4 - 49.65 ac.

Pt. Lot 3

Lot 7 - 102.42 ac.

Carl Horn

Pt. Lots 3 & 7 (see Sec. 21)
estimated 48 ac.
(Total Deed Acreage 50 ac.)

E.B.
Foraker Sr. & Wife
Pt. Lot 4 - 47.15 ac.
Total Tax Acreage 75 ac.

CARL HORN
Pt. Lot 7

(Deed Acreage 30 ac.)
Tax Acreage 29 ac.

Willis
Wartman et al
(Deed Acreage 16.1 ac.)
Tax Acreage 20 ac.

17 20 21

WASHINGTON 16

15 22

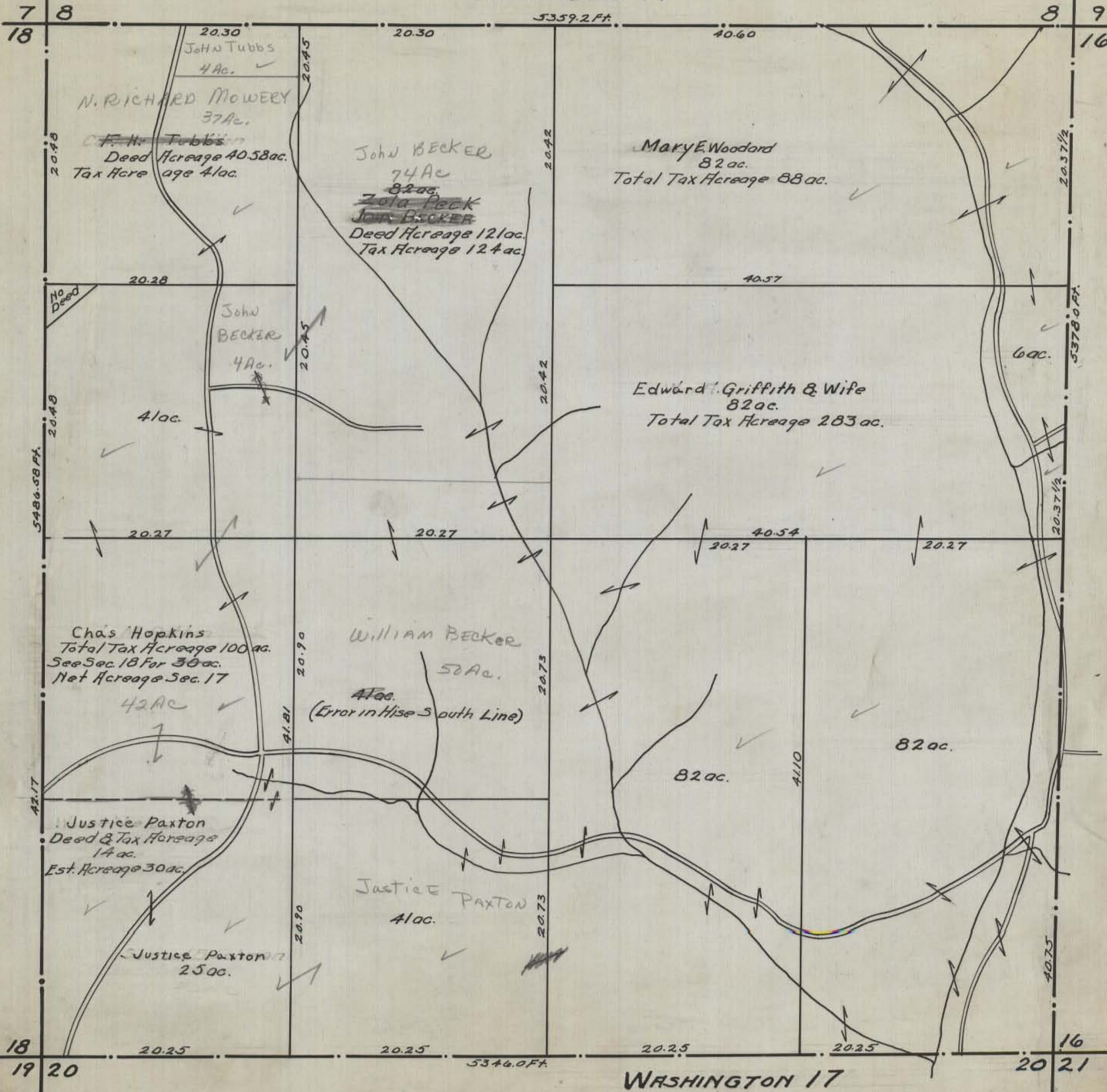
21

HOCKING COUNTY STATE OHIO

SECTION 17 TWP. 13 RANGE 17

Orig. 1943

WASHINGTON 17

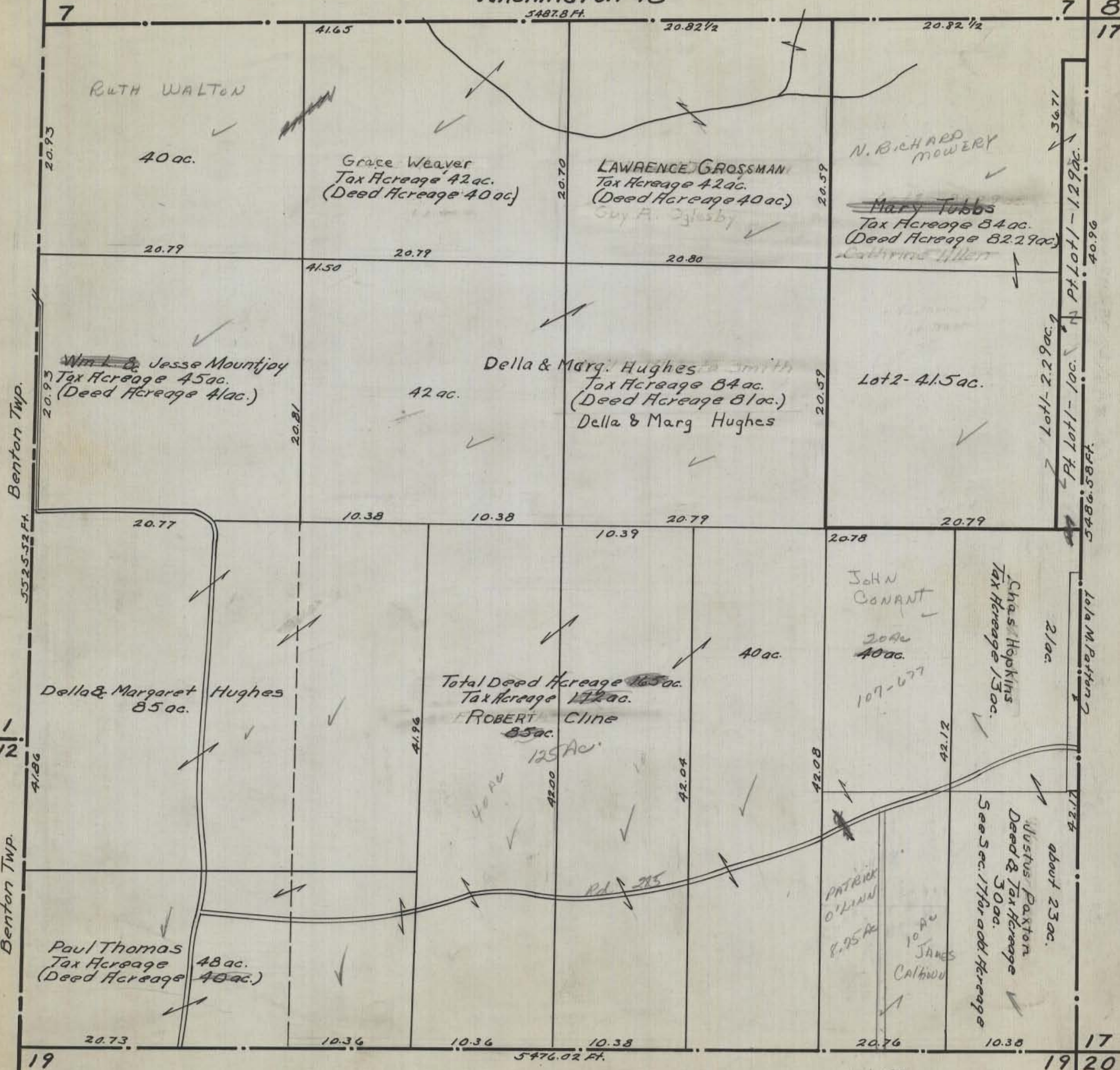


HOCKING COUNTY STATE OHIO

SECTION 18 TWP. 13 RANGE 17

Org. 1943

WASHINGTON 18



7

7 8
17

3487.8 Ft.

41.65

20.82 1/2

20.82 1/2

RUTH WALTON

40 ac.

Grace Weaver
Tax Acreage 42 ac.
(Deed Acreage 40 ac.)

LAWRENCE GROSSMAN
Tax Acreage 42 ac.
(Deed Acreage 40 ac.)
Guy A. Gylesby

N. RICHARD MOWERY

Mary Tubbs
Tax Acreage 84 ac.
(Deed Acreage 82.29 ac.)
Catharine Miller

20.79

20.79

20.80

41.50

Wm L. & Jesse Mountjoy
Tax Acreage 45 ac.
(Deed Acreage 41 ac.)

Della & Marg. Hughes
Tax Acreage 84 ac.
(Deed Acreage 81 ac.)
Della & Marg Hughes

Lot 2 - 41.5 ac.

20.77

10.38

10.38

10.39

20.79

20.79

Della & Margaret Hughes
85 ac.

Total Deed Acreage 165 ac.
Tax Acreage 172 ac.
ROBERT CLINE
85 ac.
125 Ac.

JOHN CONANT
20 ac.
40 ac.
107-677

Chas Hopkins
Tax Acreage 13 ac.

Paul Thomas
Tax Acreage 48 ac.
(Deed Acreage 40 ac.)

PATRICK O'LEARY
8.25 ac.

10 ac.
JAMES CALHOUN

Justus Paxton
Deed & Tax Acreage 30 ac.
See Sec. 17 for add. Acreage

20.73

10.36

10.36

10.38

20.76

10.38

5476.02 Ft.

WASHINGTON 18

1.25 ac.
JAMES CALHOUN

Benton Twp.

12

Benton Twp.

19

17.96
Pt. Lot 1 - 12.9 ac.
40.96
Pt. Lot 1 - 10 ac.
2.29 ac.
Pt. Lot 1 - 107
185.28 ac.
548.58 ft.

Lola M. Patton
2/10 ac.

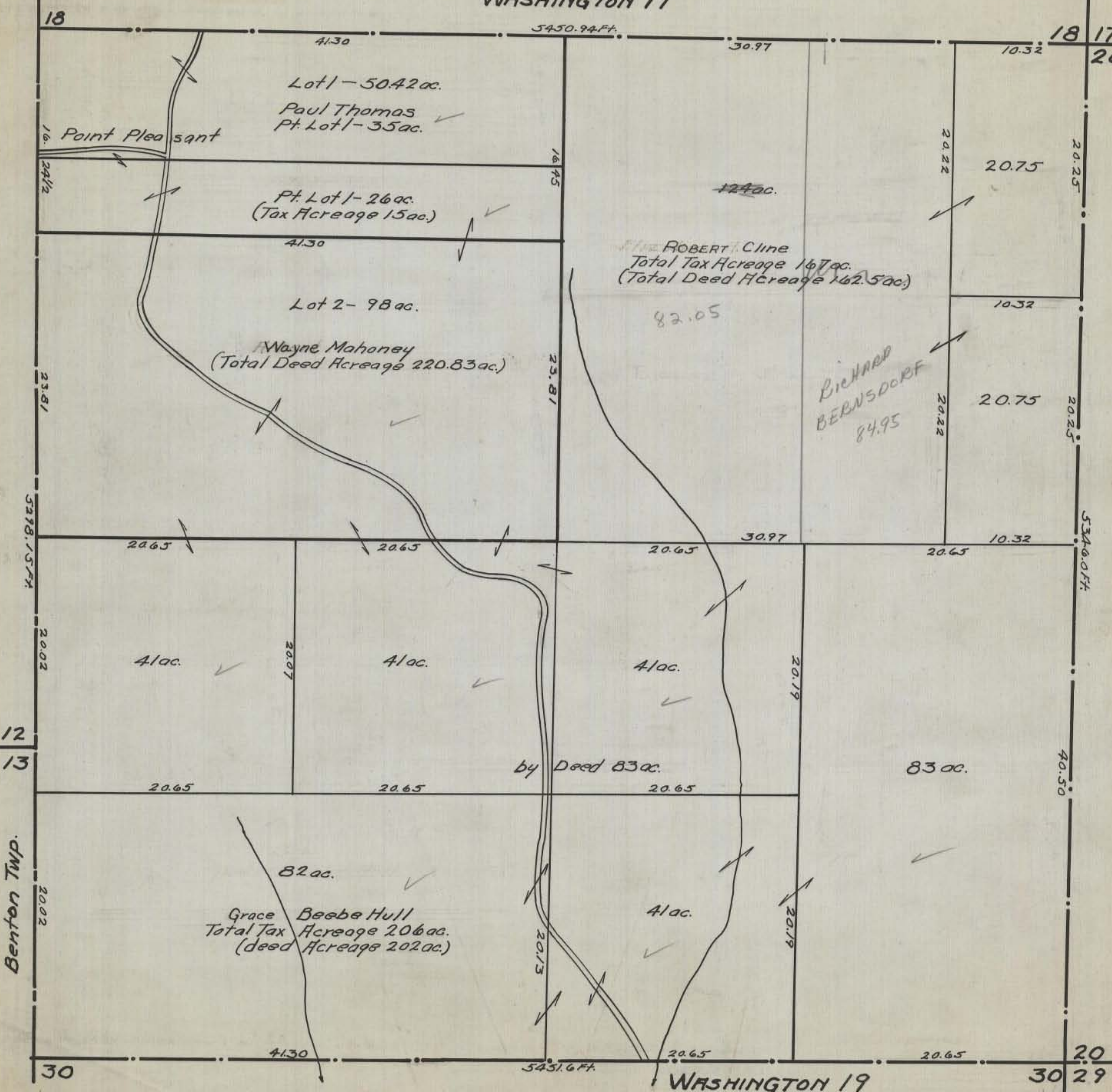
about 23 ac.

17
19 20

HOCKING COUNTY STATE OHIO
SECTION 19 TWP. 13 RANGE 17

Org. 1943

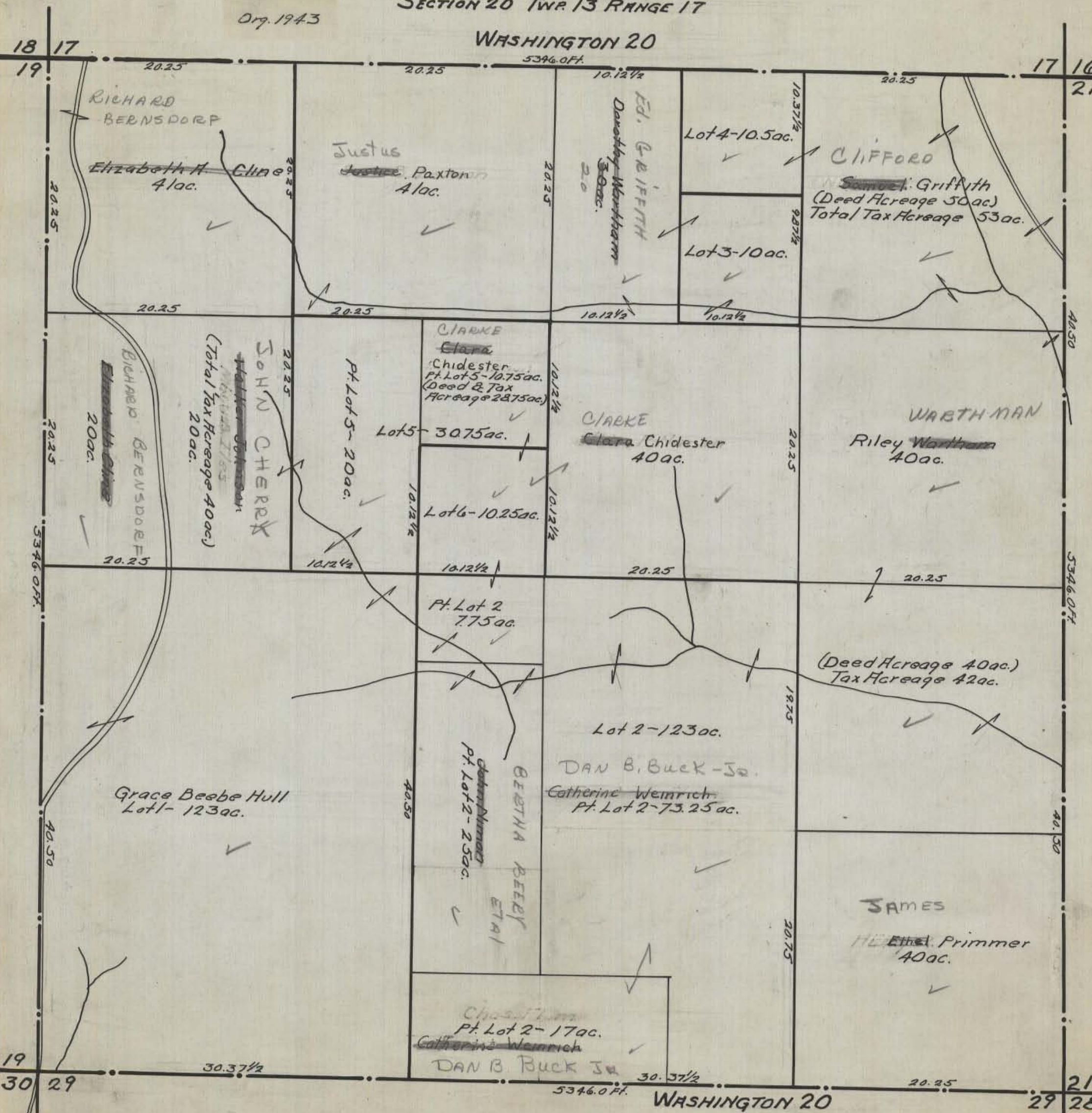
WASHINGTON 19



HOCKING COUNTY STATE OHIO
SECTION 20 TWP. 13 RANGE 17

Orig. 1943

WASHINGTON 20



18 17
19

17 16
21

19
30 29

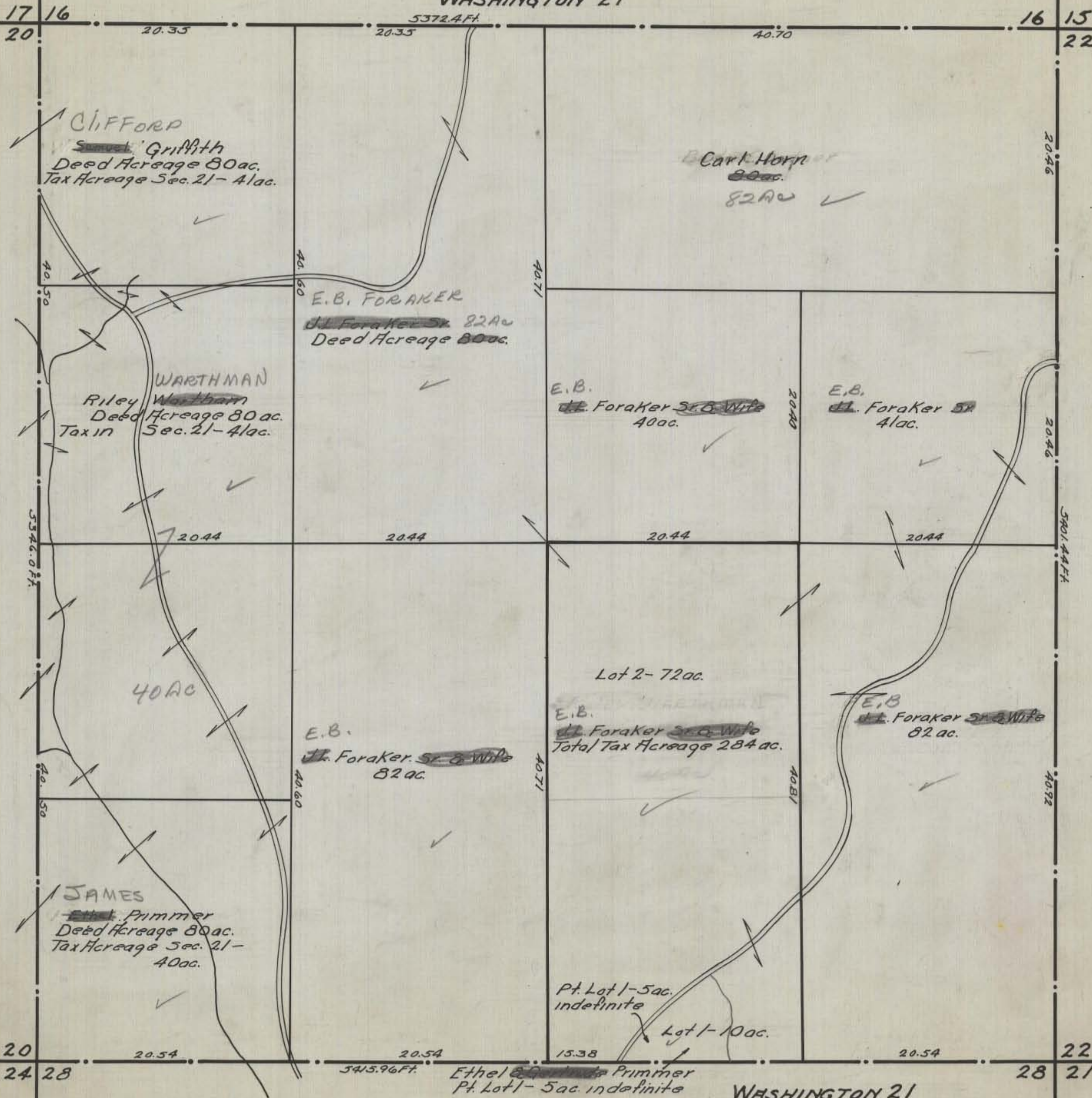
21
29 28

WASHINGTON 20

HOCKING COUNTY STATE OHIO
SECTION 21 TWP. 13. RANGE 17

Orig. 1943

WASHINGTON 21



HOCKING COUNTY STATE OHIO
SECTION 22 TWP. 13 RANGE 17

Org. 1943

WASHINGTON 22

5353.04 FT.

20.25 2/3

15 14

DARL REYNOLDS
2.34 Ac.

16 15

Geo. Gordon
Pt. Lot 6 - 1/4 ac

Lot 10
.06 ac

Ewing Garage
2.082

5401.44 FT.

Donald Gordon
Pt. Lot 6 - 1922 ac.
(Tax Acreage 16 ac.)

MABEL Dean
Pt. Lot 5 - 12.5 ac.

MARY ENDERLE

Alac. Dean
3 ac.

Lot 5 - 46.81 ac.

Rebecca Harden
(Royalty) 38 ac.

Jacob Fisher
Tax Acreage 102 ac.

Pt. Lot 7 (24 Rod)

Pt. Lot 7 - 8 ac.
D.P. LAMBERT

ESTHER GROVE ET AL
Pt. Lot 5 - 34.31 ac.
Total Tax Acreage 38 ac.

Lot 9
Total Tax Acreage 13 ac.

ROBERT GORDON
Pt. Lot 7 - 12 ac.

F. EDWIN RICKETTS
Lot 4 - 18.66 ac.

Floyd Loomis
4 ac.

W. CONKLE
2 ac.

Pt. Lot 7 - 10 ac.
Elizabeth Davis
D.P. LAMBERT

Pt. Lot 7 - 5 ac.

Pt. Lot 13 - about 4 ac.

Pt. Lot 13
about 1/2 ac.

RONALD SHARRETT

F. E. Ricketts
Total Tax Acreage 100.66 ac.

74.022 ac

RUTH MILSTEAD KISOR
ET AL

East Millstead et al
50 ac.

Lot 3 - 20 ac.
Geo. W. Edwin
JERRY FISHER

DORIS Turner
Lot 2 - 9 ac.

Pt. Lot 1 - 7.43 ac.

CHARLES VANCE
Griffith
40 ac.

HAROLD MILLER
37 ac
35 ac

Homer Armstrong
58 ac.

Lot 15
20 ac.

DORIS Turner
Pt. Lot 1 - 31.05 ac.

Roy S. Primmer (Indefinite)
5343.36 FT.

WASHINGTON 22

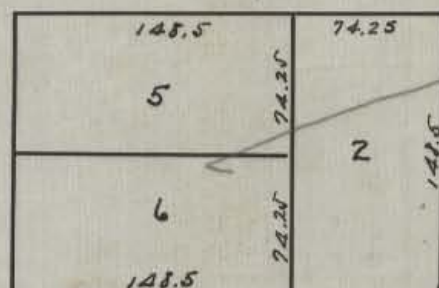
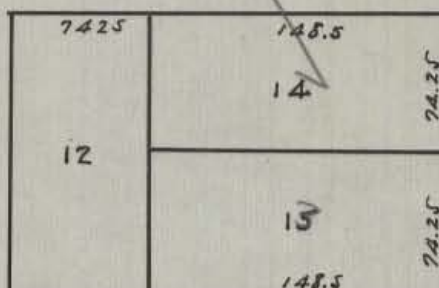
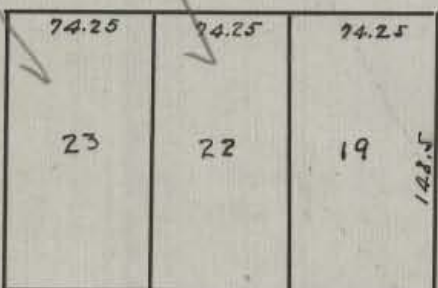
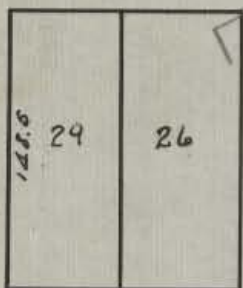


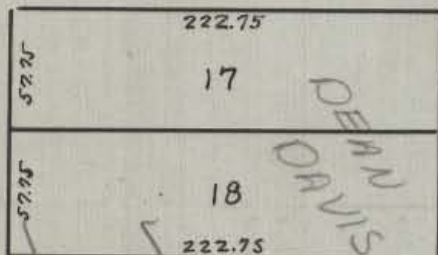
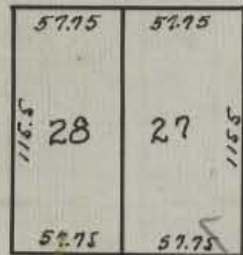
21 28 27

23 27 26

WASHINGTON SECTION 22A Special

Scale 1"=100'


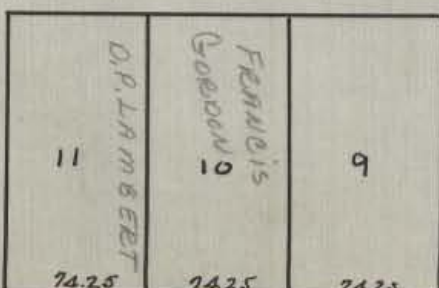
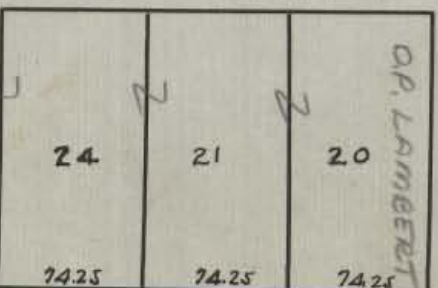
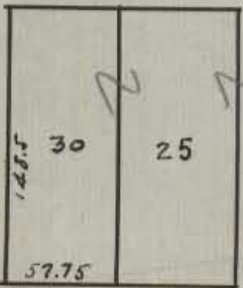
21 16
46.20
22 15



OGG STREET

POINT PLEASANT

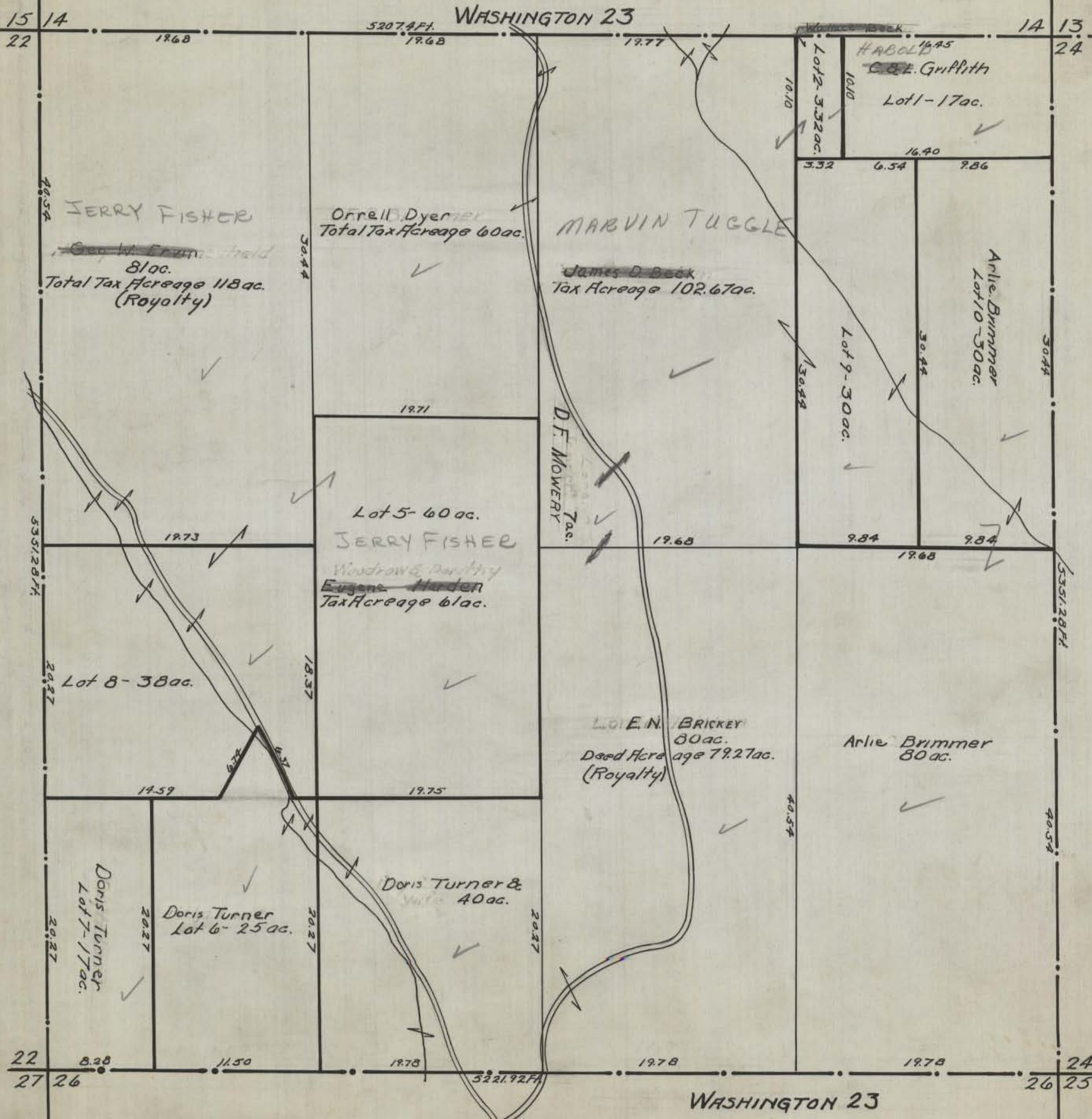
MAIN STREET (Logan Road)



ILESBORO

HOCKING COUNTY STATE OHIO
SECTION 23 TWP 13 RANGE 17

Orig. 1943



HOCKING COUNTY STATE OHIO

SECTION 24 TWP. 13 RANGE 17

Orig. 1943

WASHINGTON 24

14 13

23

14 34

33

HARBOND
G. Griffith
(Tax & Deed Acreage 40 ac.)
41 ac.
(Royalty)

Lot 1 - 70 ac.
Harold & Frances May Zimmerman

82 ac.
RALPH WHARTON
~~Harold Zimmerman~~
Tax Acreage 80 ac.
(Royalty)

Arlie Brimmer
Deed Acreage 40 ac.
41 ac.

82 ac.
Arlie Brimmer et al
Total Tax Acreage 161 ac.
(Royalty)

Arlie Brimmer
Deed Acreage 125 ac.
Tax Acreage 126 ac.
(Royalty)

Lot 5 - 69 ac.

40.75 ac.

Lot 3 - 6 ac.

Lot 4 - 6 ac.

81 ac.

G. S. Hoskins
Total Tax Acreage 128 ac.
(Royalty)

23

26 25

20.13

20.13

5314.32 Ft.

40.26

33

25 32

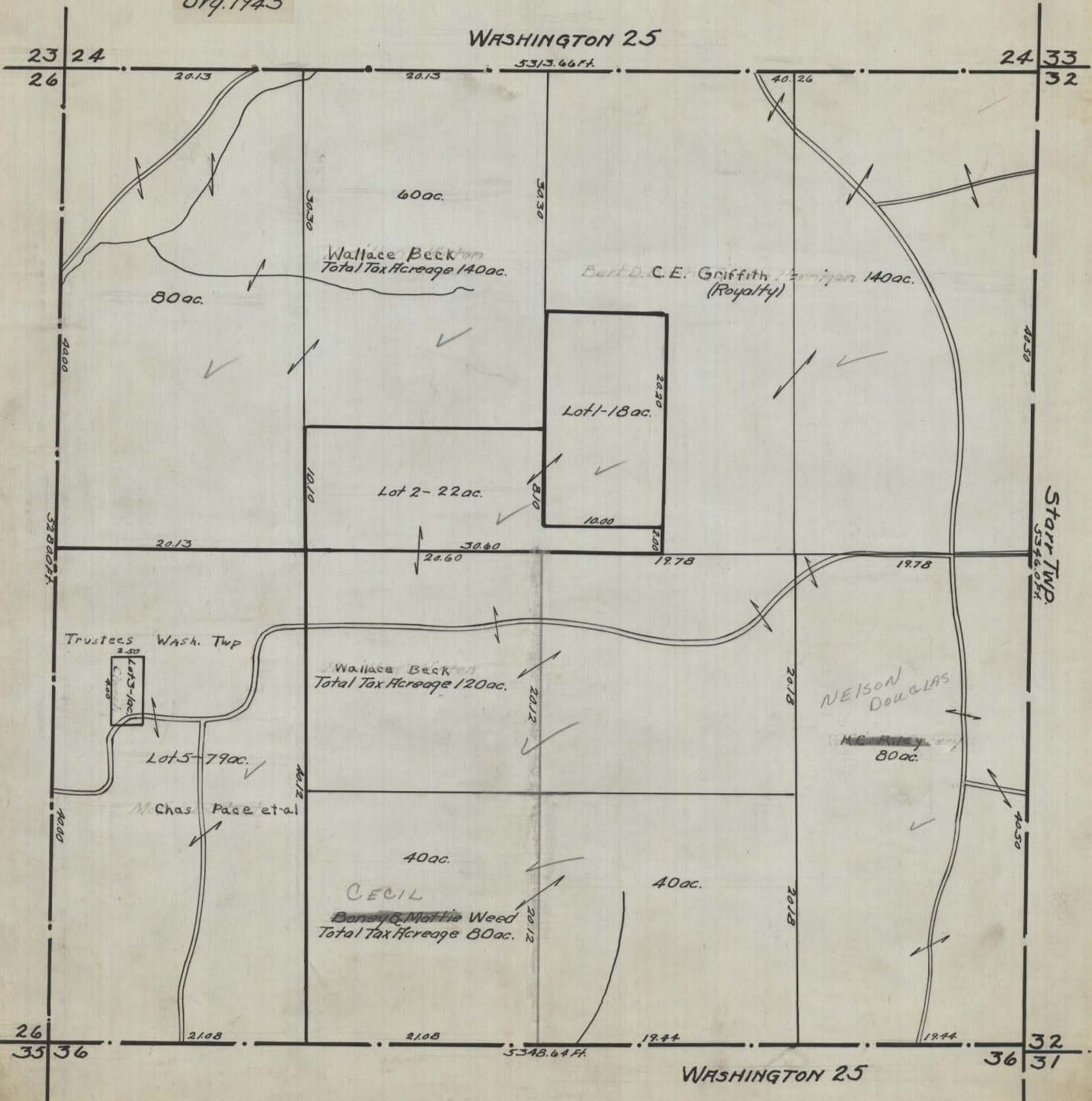
WASHINGTON 24

Star Twp.

HOCKING COUNTY STATE OHIO
SECTION 25 TWP. 13 RANGE 17

Orig. 1943

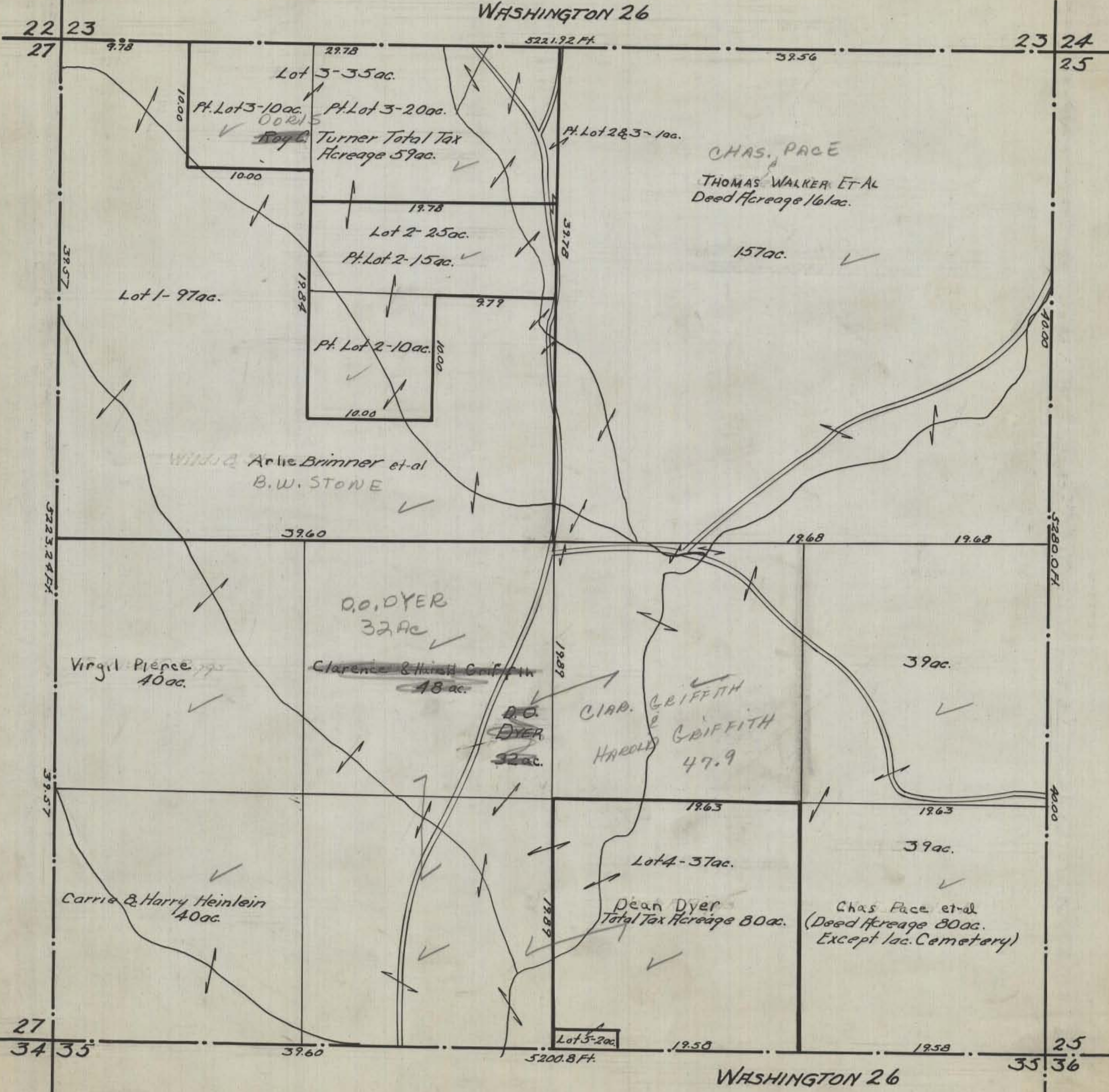
WASHINGTON 25



HOCKING COUNTY STATE OHIO
SECTION 26 TWP. 13 RANGE 17

Org. 1943

WASHINGTON 26



Lot 3-35 ac.
Pt. Lot 3-10 ac.
Pt. Lot 3-20 ac.
Roy C. Turner Total Tax
Acreage 59 ac.

CHAS. PACE
THOMAS WALKER ET AL
Deed Acreage 161 ac.

Lot 1-97 ac.

Lot 2-25 ac.
Pt. Lot 2-15 ac.

Pt. Lot 2-10 ac.

Wm & Arlie Brimmer et al
B.W. STONE

O.O. DYER
32 ac.

Virgil Pience
40 ac.

Clarence & Harold Griffith
48 ac.

O.O.
DYER
32 ac.

CHAS. GRIFFITH
&
HAROLD GRIFFITH
47.9

Carrie & Harry Heinlein
40 ac.

Lot 4-37 ac.

Dean Dyer
Total Tax Acreage 80 ac.

Chas Pace et al
(Deed Acreage 80 ac.
Except 1 ac. Cemetery)

Lot 5-2 ac.

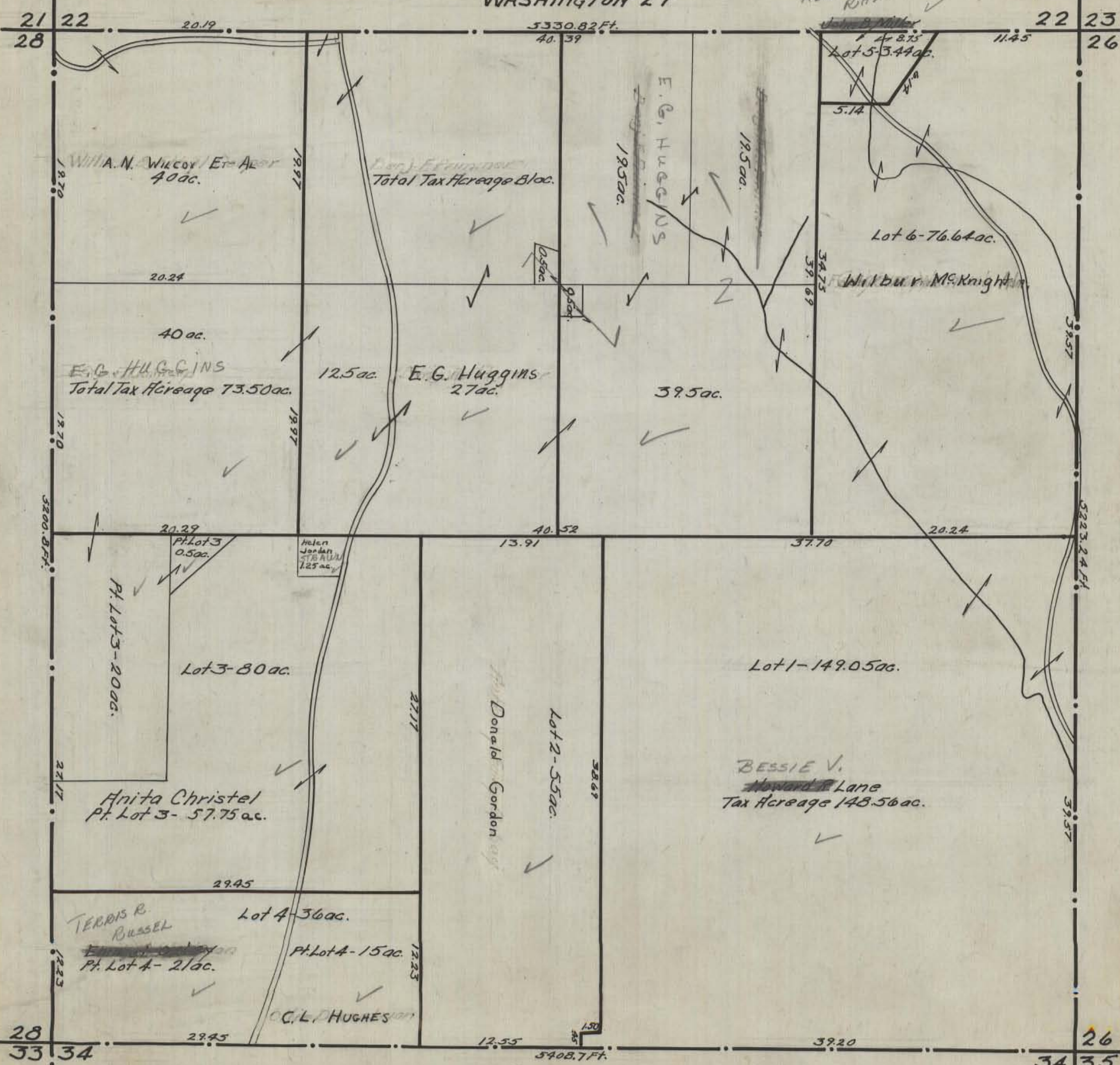
WASHINGTON 26

HOCKING COUNTY STATE OHIO
SECTION 27 TWP 13 RANGE 17

Org. 1945

WASHINGTON 27

KENNETH RHE INSCHELD



21 22 20.19 5330.82 Ft. 40.39 22 23 28 26 11.45

1870 Will A. N. Wilcox / Et Al 40 ac. 1997 Total Tax Acreage Bloc. 1950 ac. 1950 ac. 1950 ac. 5.14 34.75 39.69

20.24 40 ac. E. G. HUGGINS Total Tax Acreage 73.50 ac. 12.5 ac. E. G. Huggins 27 ac. 39.5 ac. Wilbur McKnight

1870 20.29 Pt. Lot 3 0.5 ac. Helen Jordan STRAUSS 125 ac. 40.52 13.91 37.70 20.24 5223.24 Ft.

5200.8 Ft. Pt. Lot 3-20 ac. Lot 3-80 ac. Donald Gordon Lot 2-55 ac. 38.69 Lot 1-149.05 ac. BESSIE V. Howard Lane Tax Acreage 148.56 ac. 2717 39.57

2717 Anita Christel Pt. Lot 3-57.75 ac. 29.45 Lot 4-36 ac. Pt. Lot 4-15 ac. 12.23 C. L. HUGHES

1223 TERRIS R. RUSSEL Pt. Lot 4-21 ac. 29.45 12.55 39.20 28 26 34 35

5408.7 Ft. WASHINGTON 27

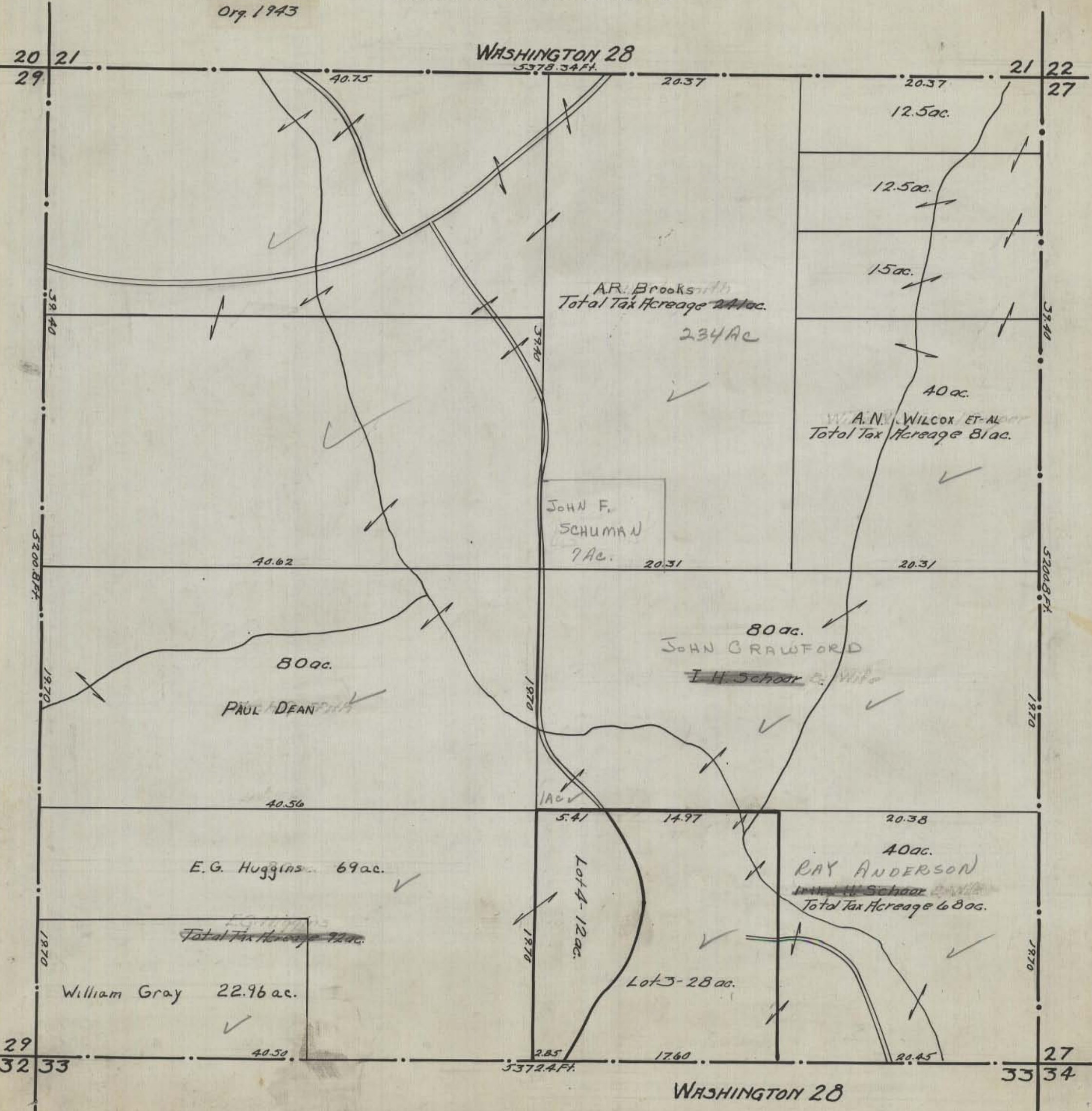
28 34 26 34 35

HOCKING COUNTY STATE OHIO
SECTION 28 TWP 13 RANGE 17

Org. 1943

WASHINGTON 28

5378.34 Ft.



AR. Brooks
Total Tax Acreage 241 ac.

234 Ac

W.A.N. WILCOX ET-AL
Total Tax Acreage 81 ac.

JOHN F.
SCHUMAN
7 Ac.

80 ac.
JOHN BRAWFORD

I.H. Schaar & Wife

PAUL DEAN
80 ac.

E.G. Huggins 69 ac.

Total Tax Acreage 72 ac.

William Gray 22.96 ac.

40 ac.
RAY ANDERSON
I.H. Schaar & Wife
Total Tax Acreage 68 ac.

Lot 3 - 28 ac.

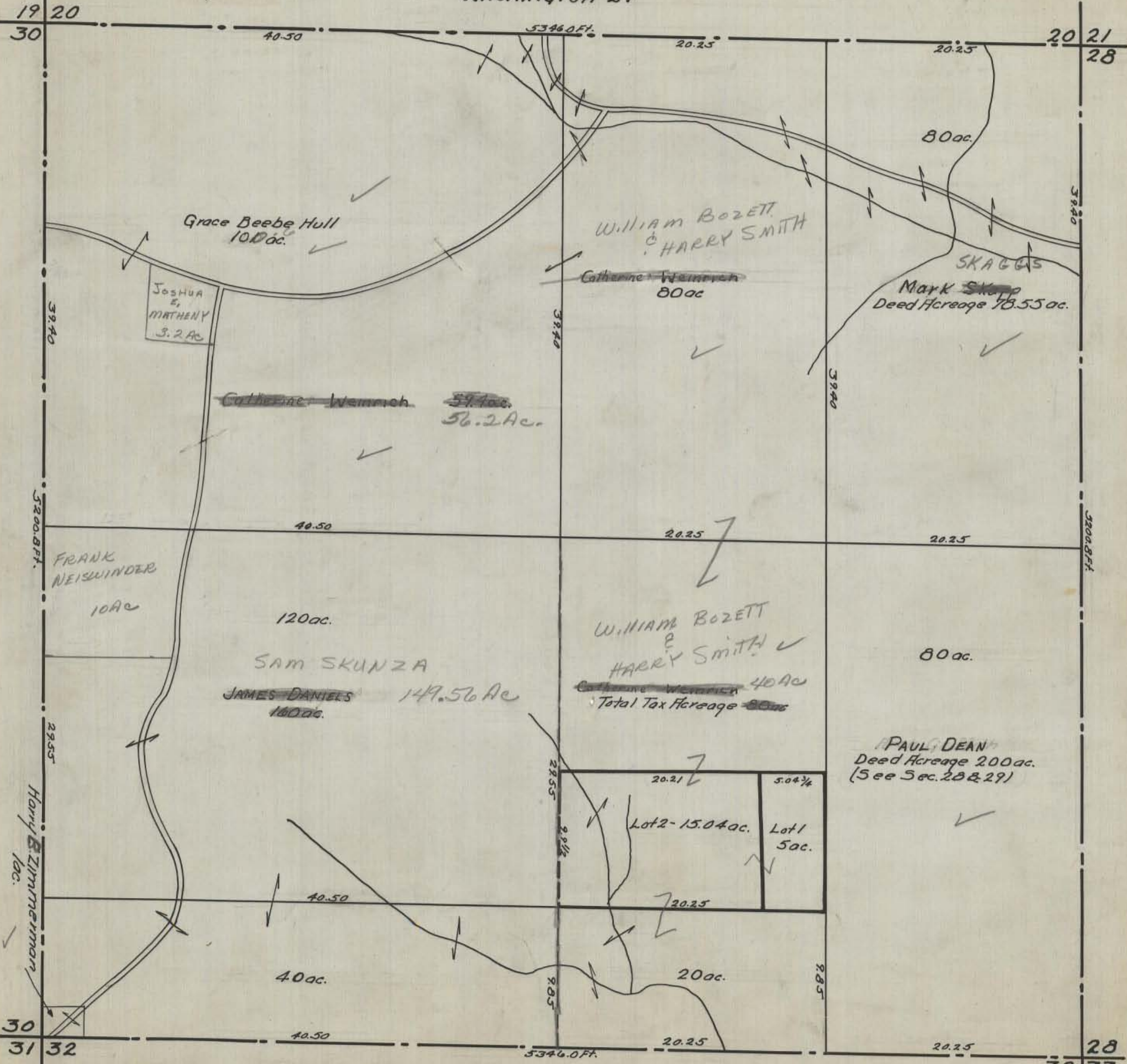
Lot 4 - 12 ac.

WASHINGTON 28

HOCKING COUNTY STATE OHIO
SECTION 29 TWP. 13 RANGE 17

WASHINGTON 29

Orig. 1943



Grace Beebe Hull
10.0 ac.

JOSHUA
&
MATHENY
3.2 AC

WILLIAM BOZETT
&
HARRY SMITH

~~Catherine Weimich~~
80 ac

SKAGGS
Mark Skapp
Deed Acreage 78.55 ac.

~~Catherine Weimich~~
56.2 ac.

FRANK
NEISWINDER
10 ac

120 ac.
SAM SKUNZA
JAMES DANIELS
149.56 ac.

WILLIAM BOZETT
&
HARRY SMITH
~~Catherine Weimich~~ 40 ac
Total Tax Acreage 80 ac

PAUL DEAN
Deed Acreage 20.0 ac.
(See Sec. 28 & 29)

Lot 2 - 15.04 ac.
Lot 1
5 ac.

40 ac.

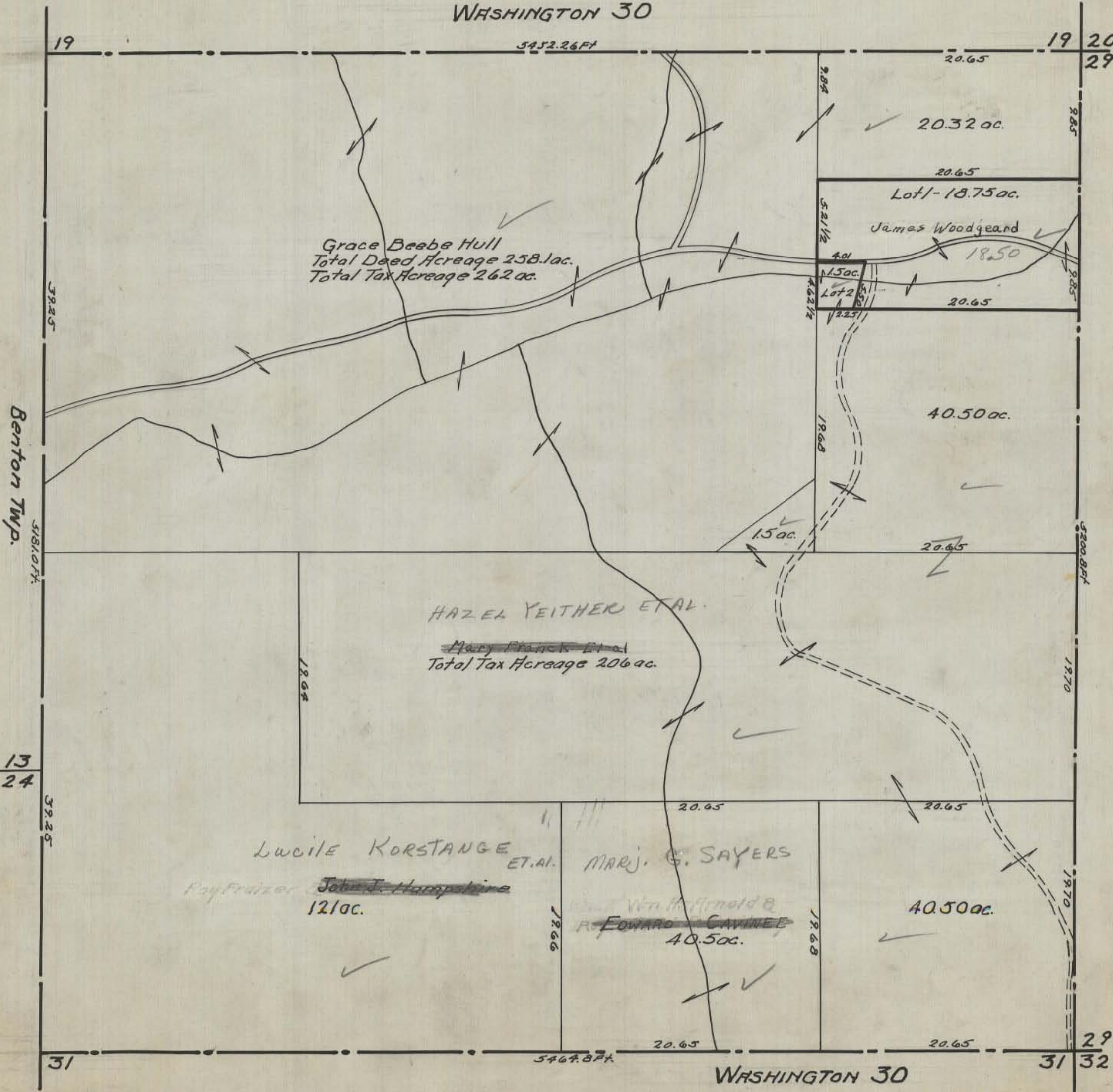
20 ac.

WASHINGTON 29

HOCKING COUNTY STATE OHIO
SECTION 30 TWP. 13 RANGE 17

Org. 1943

WASHINGTON 30



HOCKING COUNTY STATE OHIO
SECTION 31 TWP 13 RANGE 17

Org. 1943

WASHINGTON 31

30 29

30

5464.8 Ft.

Euro Davis Pt Lot 1 - 4.59 ac.

Lot 1 - 5 ac.

Harry Zimmerman Pt Lot 1 - 0.33 ac.
Harry Zimmerman Pt Lot 1 - 0.08 ac.

83 ac.
MARTIN SAYERS
~~Adrian K. Weaver~~
Total Tax Acreage 103 ac.

MARJ. SAYERS
Harry Zimmerman
84 ac.
Deed Acreage 80 ac.

MARJ. SAYERS
~~Edward Cavine~~
EDWARD CAVINE 84 ac.
Deed Acreage 80 ac.

Lot 2 - 37.72 ac. ✓
Wilbert Gainer
Tax Acreage 76.62 ac.
Land Acreage 80 ac. ✓

Byron Ford 52 ac.
Deed Acreage 80 ac.

Lot 3 - 20 ac. ✓
VIOLA EISNNICHER
~~ROY EISNNICHER~~
Total Tax Acreage 22 ac.

Lot 4 - 61 ac. ✓

38.56

24
25

20.70

20.70

41.40

38.56

5464.8 Ft.

32

Swan Twp Vinton County

WASHINGTON 31

Benton Twp.

HOCKING COUNTY STATE OHIO
SECTION 32 TWP. 13 RANGE 17

Org. 1943

WASHINGTON 32



30 29
31

29 28
33

31
6 5

33
5 4

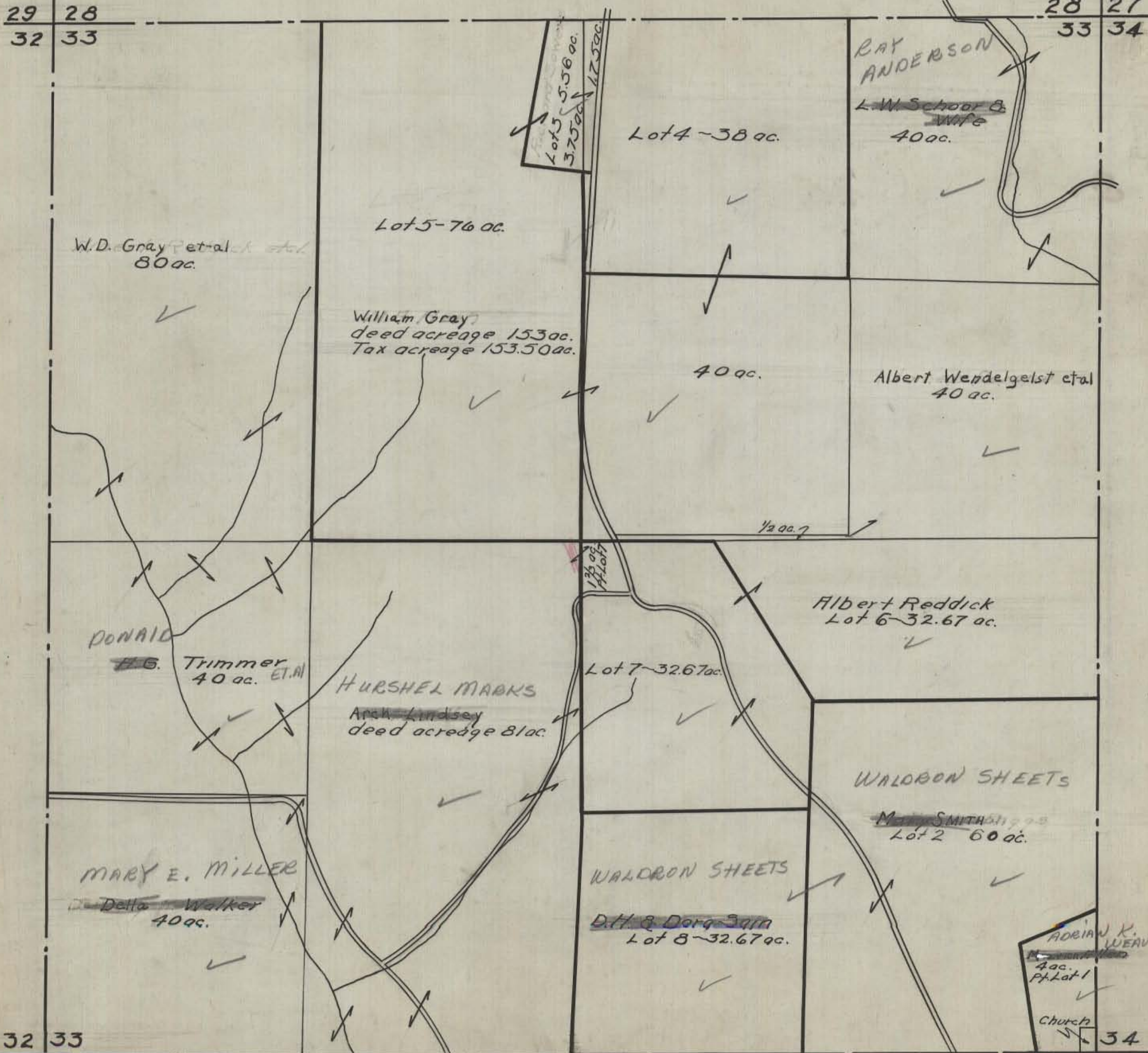
Swan Twp. Vinton County

WASHINGTON 32

WASHINGTON TWP.

HOCKING COUNTY STATE OHIO
SECTION No. 33 TWP. 13 RANGE 17

Org. 1943



29 28
32 33

28 27
33 34

32 33

34

5 4
Swan twp.
Vinton Co.

WASHINGTON 33

4 3
Swan Twp. Swan twp.
Vinton Co. Vinton Co.



ROUTE #75 & VINTON COUNTY LINE

SW. Cor. SW 1/4 Section 34

MOUNT PLEASANT

Scale 1" = 100'

WASHINGTON SECTION 34A
Special Plat

HOCKING COUNTY STATE OHIO
SECTION 35 TWP 13 RANGE 17

Org. 1943

WASHINGTON 35

27 26
34

39.64

5201.46 FT

39.67

26 25
36

Lot 4 - 199 ac.

GLADYS CARR Murphy
Total Tax Acreage 199 ac.

Doris Turner
80 ac. 30 ac.

HAZEL
Turner (48.96 ac.)
Total Tax Acreage 90 ac.
Note: (No Deed found for 58.52 ac.)

Total Tax Acreage 51.52 ac.

47.60

40.00

43.80

5235.12 FT

5280.0 FT

10.75

Lot 4 - 33 ac.

12.62 ac.

19.50

39.00

Pt. Lot 2 - 1.55 ac.

Pt. Lot 2 - 0.48 ac.

37.20

6.56

67.38 ac.

Lot 1 - 61.62 ac.

Zola Hopkins
Total Deed Acreage 80 ac.
Total Tax Acreage 7 ac.

Zola Hopkins
Tax & Deed Acreage 65 ac.

Lot 3 - 114 ac.

Wanne Griffith

29.25

33.79

51.72

29.25

34

38.76

19.38

19.38

36

Swan twp. Vinton County

WASHINGTON 35

3 2

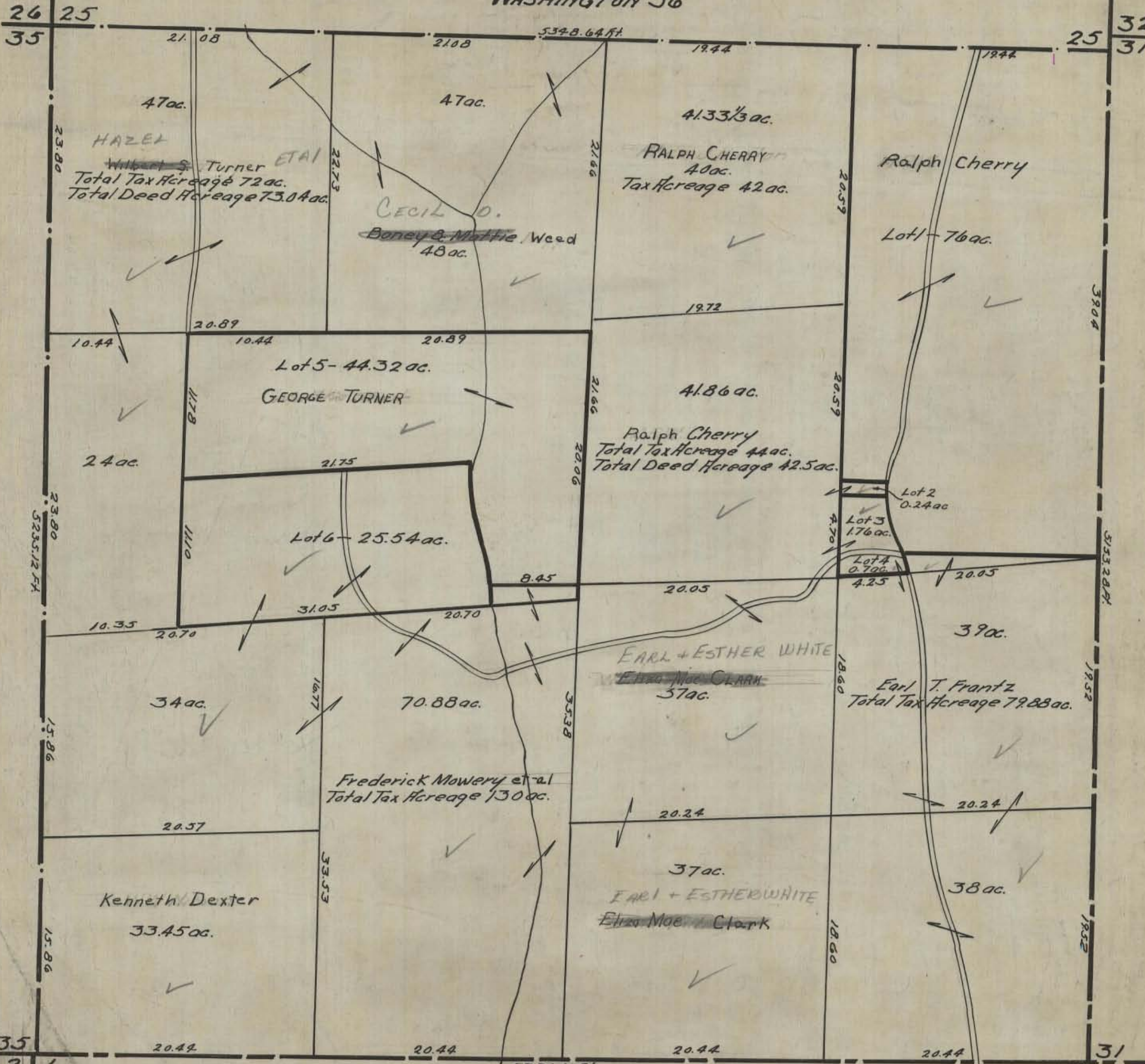
2

1

HOCKING COUNTY STATE OHIO
SECTION 36 TWP. 13 RANGE 17

019.1943

WASHINGTON 36



Swan twp Vinton County

WASHINGTON 36

Brown
Twp
Vinton
Co.