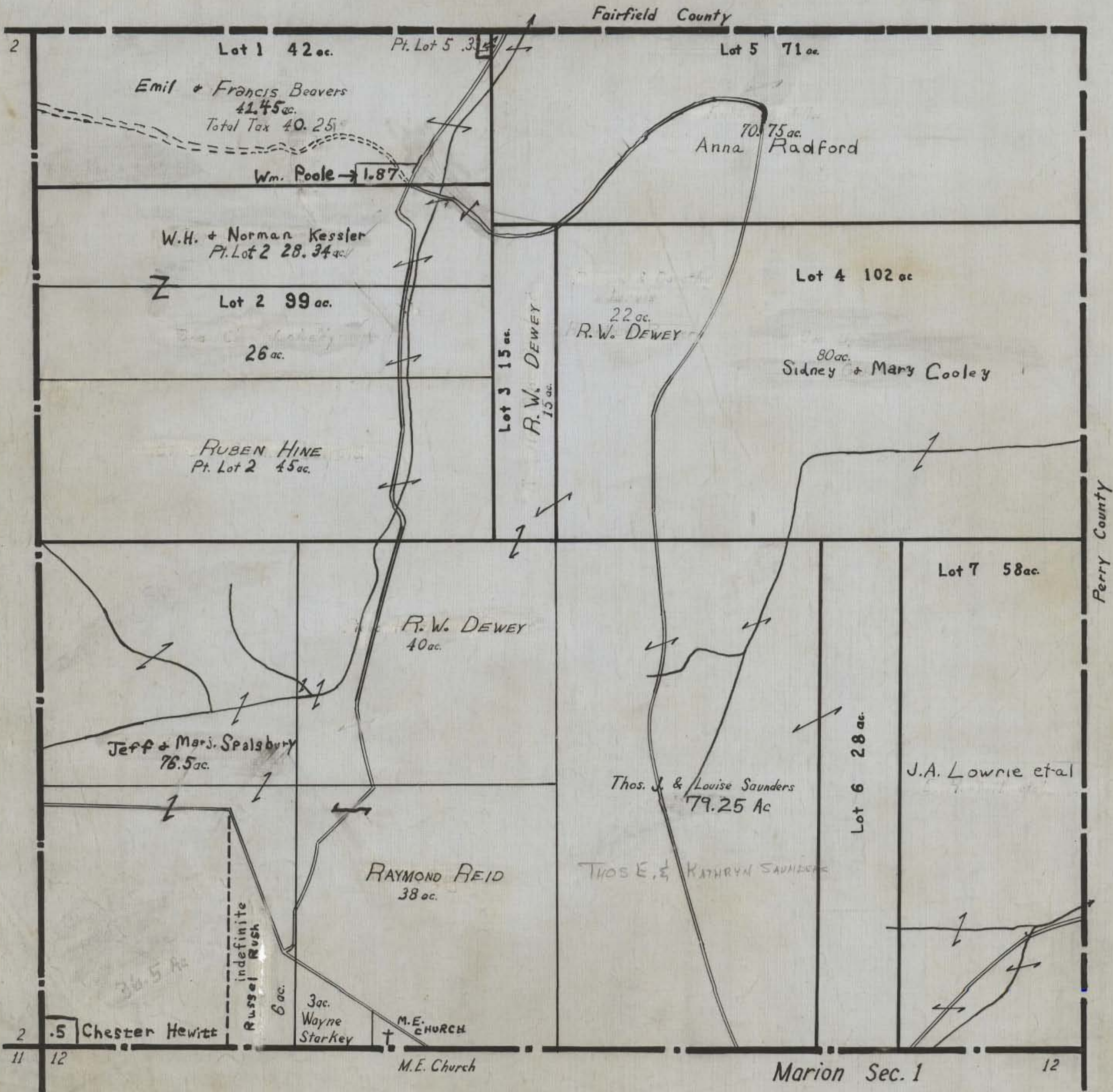


HOCKING COUNTY STATE OHIO

OK 6/30/65

Section 1 Twp. 15 Range 17
Marion Sec. 1



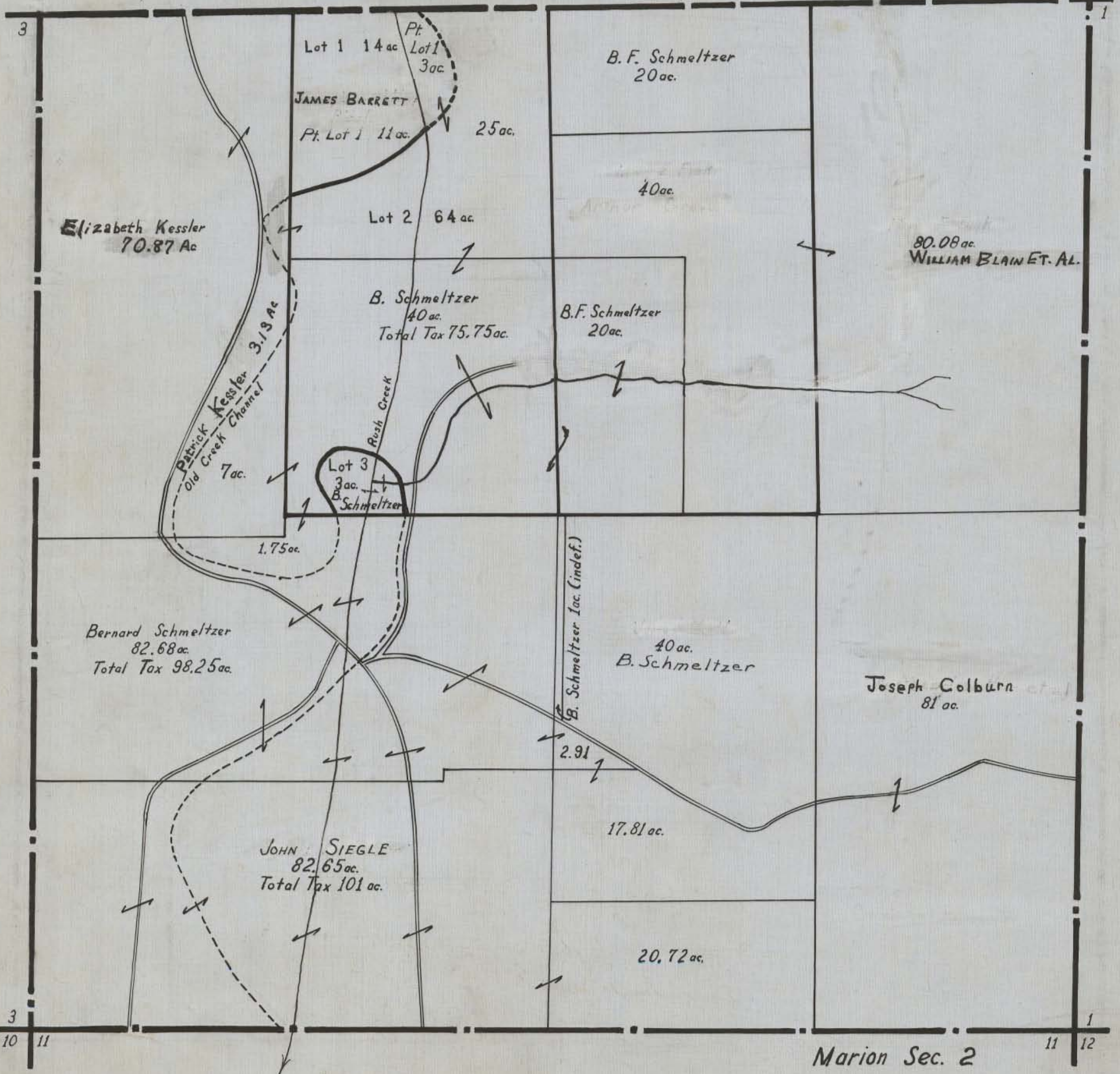
HOCKING COUNTY STATE OHIO

OK 8/25/62

Section 2 Twp. 15 Range 17

Marion Sec. 2

Fairfield County



Elizabeth Kessler
70.87 Ac

Lot 1 14 ac
Pt. Lot 1 3 ac
JAMES BARRETT
Pt. Lot 1 11 ac
25 ac.

B. F. Schmeltzer
20 ac.

Lot 2 64 ac.

40 ac.

80.08 ac
WILLIAM BLAIN ET. AL.

B. Schmeltzer
40 ac.
Total Tax 75.75 ac.

B. F. Schmeltzer
20 ac.

Patrick Kessler
Old Creek Channel
3.19 ac
7 ac.

Lot 3
3 ac.
B. Schmeltzer

1.75 ac.

Bernard Schmeltzer
82.68 ac.
Total Tax 98.25 ac.

40 ac.
B. Schmeltzer

Joseph Colburn
81 ac.

B. Schmeltzer 1 ac. (indef.)

2.91

JOHN SIEGLE
82.65 ac.
Total Tax 101 ac.

17.81 ac.

20.72 ac.

Marion Sec. 2

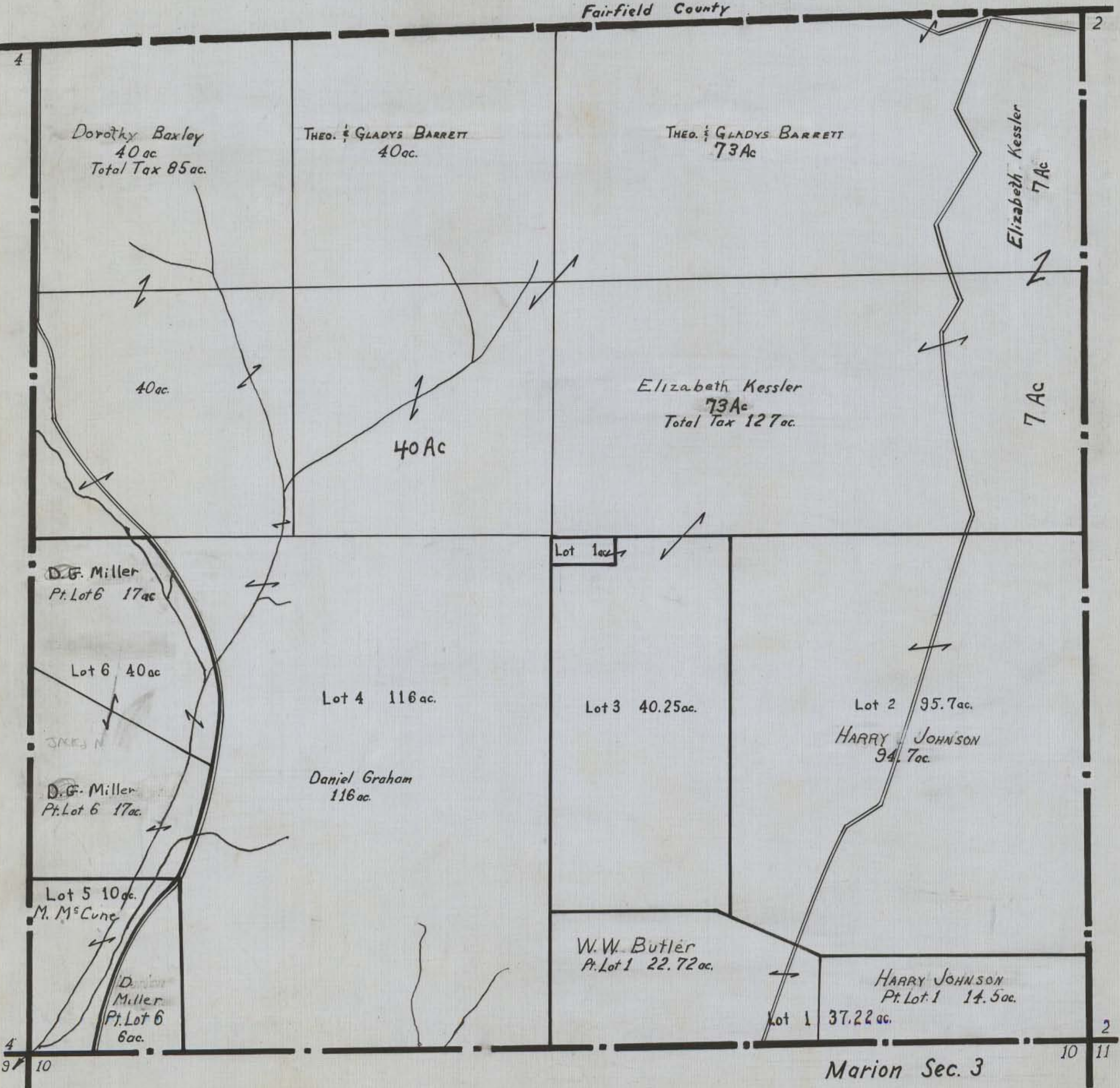
HOCKING COUNTY STATE OHIO

OK/ 8/23/02

Section 3 Twp. 15 Range 17

Marion Sec. 3

Fairfield County



Dorothy Baxley
40 ac.
Total Tax 85 ac.

THEO. & GLADYS BARRETT
40 ac.

THEO. & GLADYS BARRETT
73 Ac

Elizabeth Kessler
7 Ac

40 ac.

40 Ac

Elizabeth Kessler
73 Ac
Total Tax 127 ac.

7 Ac

D.G. Miller
Pt. Lot 6 17 ac

Lot 1 ac

Lot 6 40 ac

Lot 4 116 ac.

Lot 3 40.25 ac.

Lot 2 95.7 ac.

HARRY JOHNSON
94.7 ac.

D.G. Miller
Pt. Lot 6 17 ac.

Daniel Graham
116 ac.

Lot 5 10 ac.
M. McCune

W.W. Butler
Pt. Lot 1 22.72 ac.

HARRY JOHNSON
Pt. Lot 1 14.5 ac.

Dorothy Miller
Pt. Lot 6
6 ac.

Lot 1 37.22 ac.

Marion Sec. 3

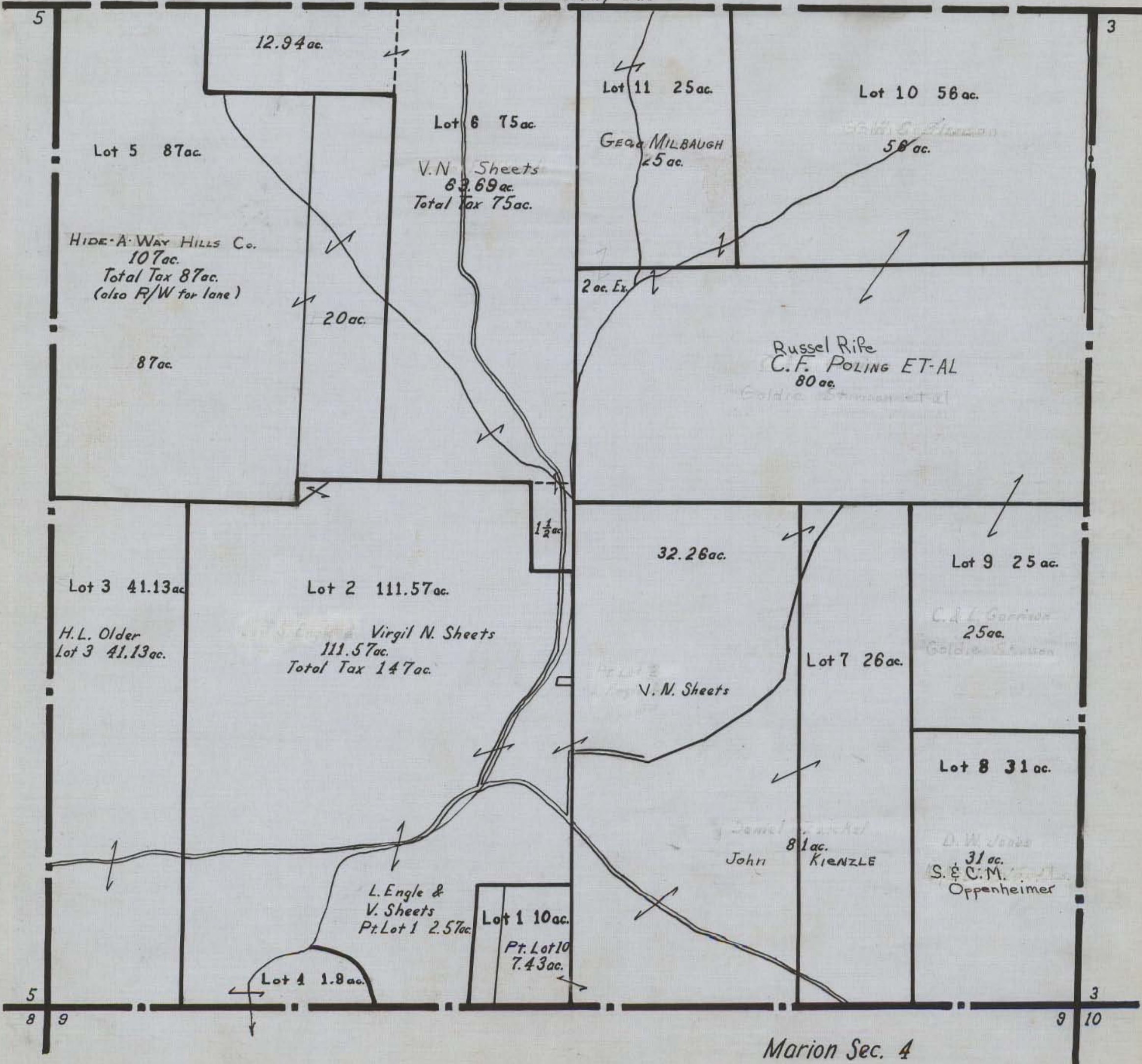
10 11

HOCKING COUNTY STATE OHIO

OK 9/27/62

Section 4 Twp. 15 Range 17
Marion Sec. 4

Fairfield County Line



12.94 ac.

Lot 5 87ac.

HIDE-A-WAY HILLS Co.
107ac.
Total Tax 87ac.
(also R/W for lane)

87ac.

20ac.

Lot 6 75ac.

V.N. Sheets
63.69ac.
Total Tax 75ac.

Lot 11 25ac.

GEORGE MILBAUGH
25ac.

Lot 10 56ac.

56 ac.

2 ac. Ex.

Russel Rife
C.F. POLING ET-AL
80 ac.

Lot 3 41.13ac.

H.L. Older
Lot 3 41.13ac.

Lot 2 111.57ac.

Virgil N. Sheets
111.57ac.
Total Tax 147ac.

1 1/2 ac.

32.26ac.

V. N. Sheets

Lot 9 25 ac.

C. L. Garrison
25ac.
Goldie Garrison

Lot 7 26ac.

Lot 8 31 ac.

D. W. Jones
31 ac.
S. & C. M.
Oppenheimer

L. Engle &
V. Sheets
Pt. Lot 1 2.57ac.

Lot 1 10ac.

Pt. Lot 10
7.43ac.

Lot 4 1.8ac.

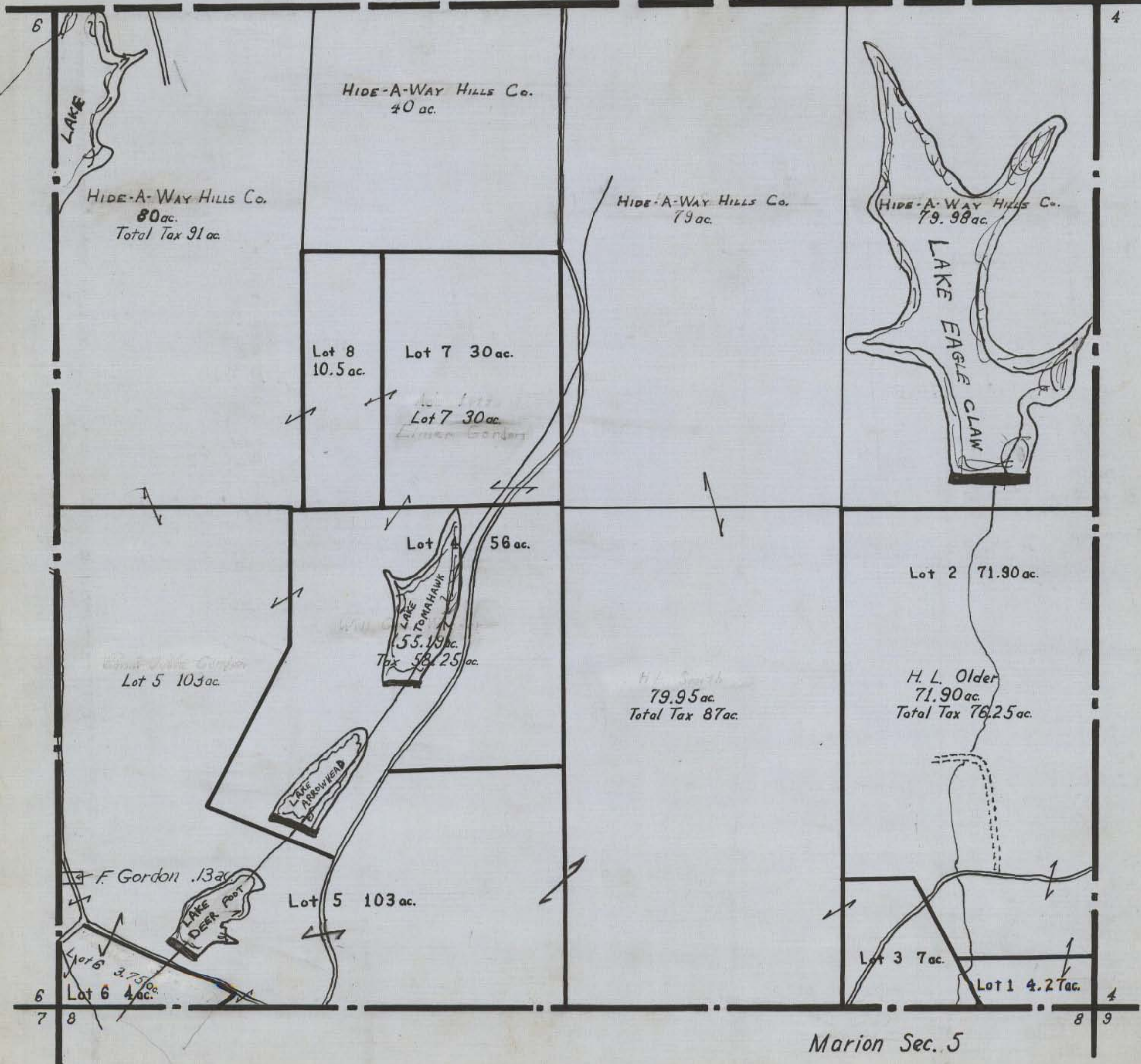
Marion Sec. 4

HOCKING COUNTY STATE OHIO

Section 5 Twp. 15 Range 17

Marion Sec. 5

Fairfield County



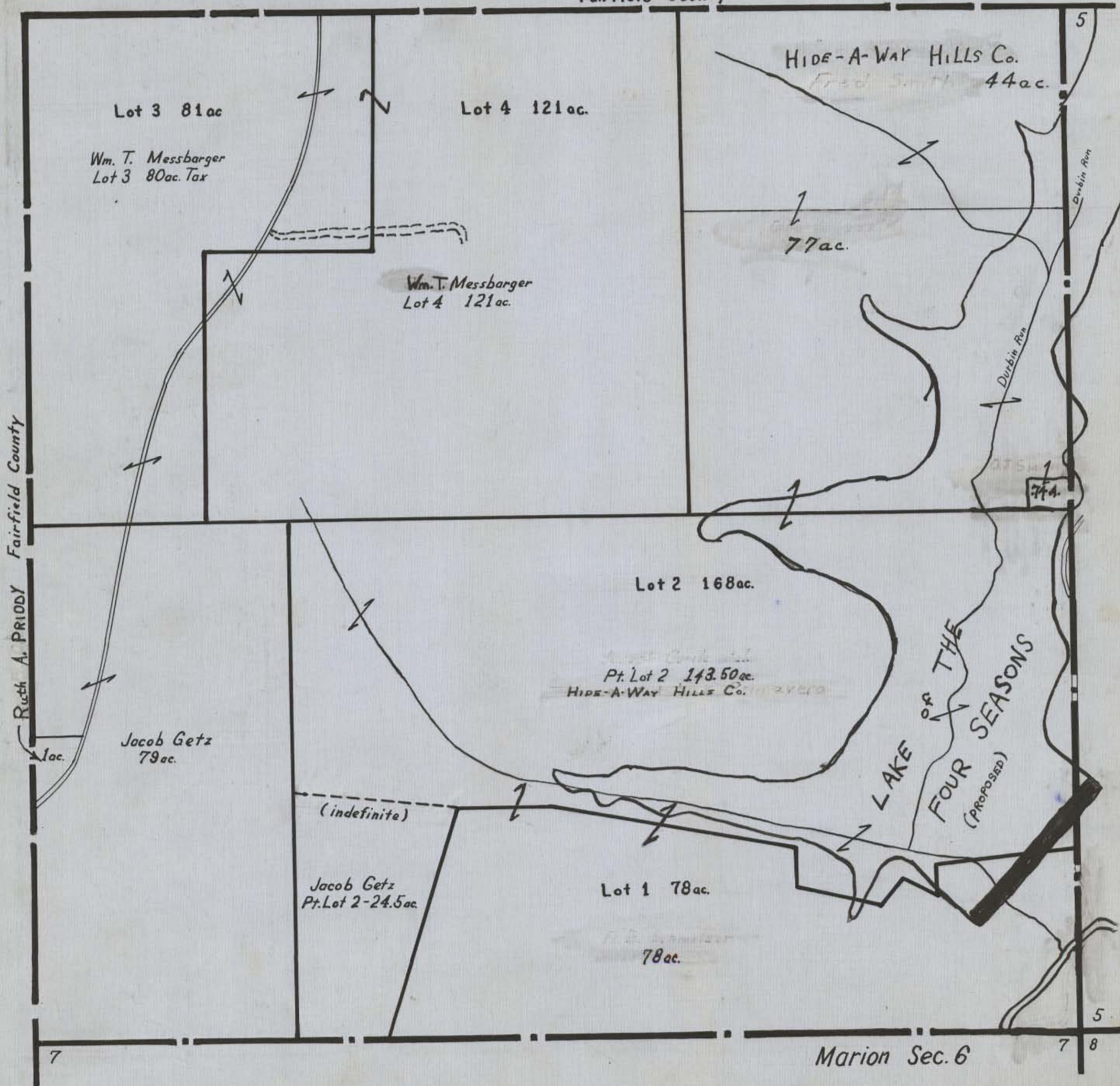
Marion Sec. 5

HOCKING COUNTY STATE OHIO

Section 6 Twp. 15 Range 17

Marion Sec. 6

Fairfield County

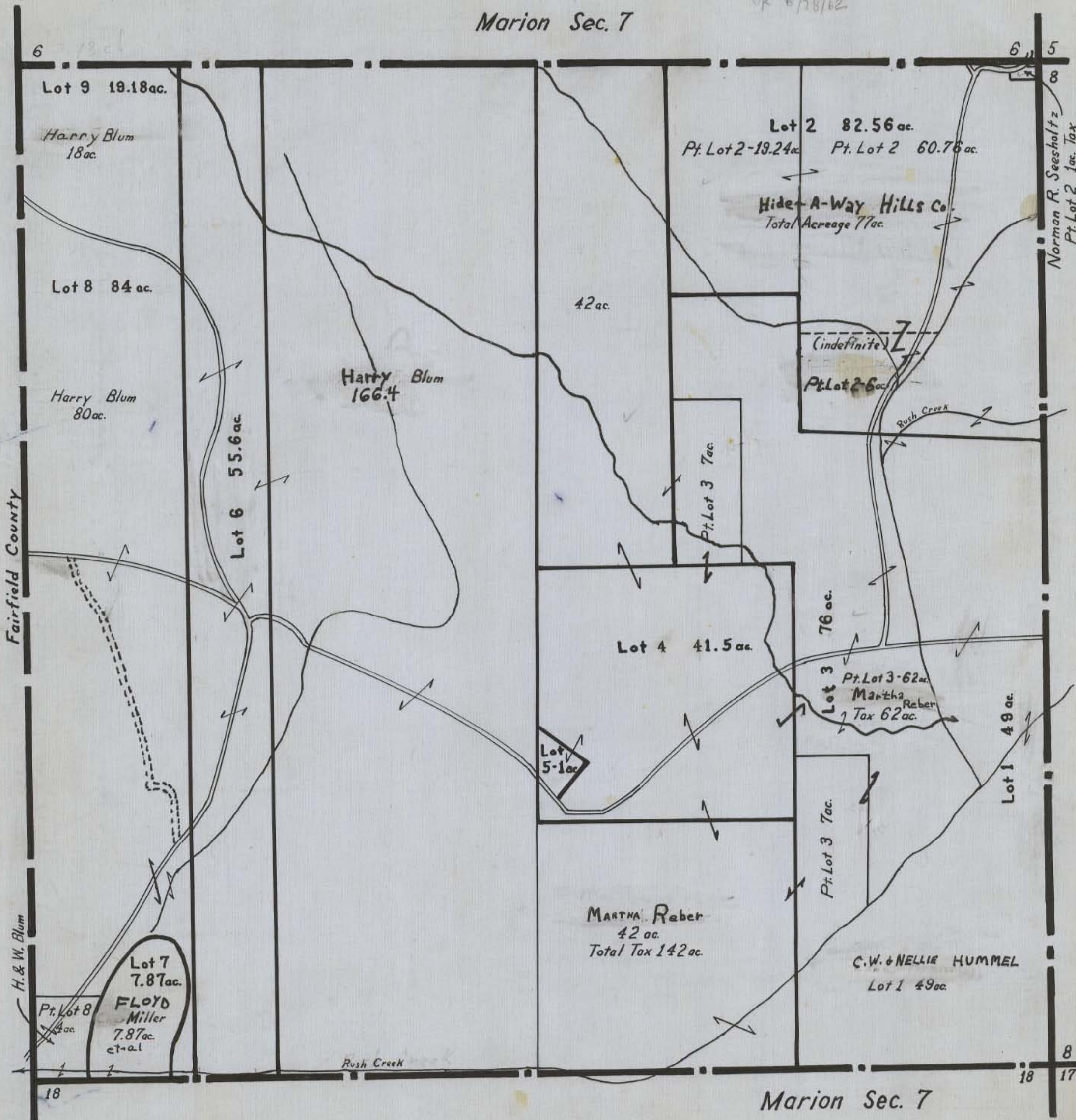


HOCKING COUNTY STATE OHIO

Section 7 Twp. 15 Range 17

Marion Sec. 7

OK 8/18/62



Lot 9 19.18 ac.

Harry Blum
18 ac.

Lot 8 84 ac.

Harry Blum
80 ac.

Lot 6 55.6 ac.

Harry Blum
166.4

Lot 2 82.56 ac.
Pt. Lot 2-19.24 ac Pt. Lot 2 60.76 ac.

Hide-A-Way Hills Co.
Total Acreage 77 ac.

42 ac.

(indefinite)

Pt. Lot 2-6 ac.

Rush Creek

Pt. Lot 3 7 ac.

Lot 4 41.5 ac.

76 ac.

Lot 3 Pt. Lot 3-62 ac.
Martha Reber
Tax 62 ac.

Lot 5-1 ac.

Lot 1 49 ac.

MARTHA Reber
42 ac.
Total Tax 142 ac.

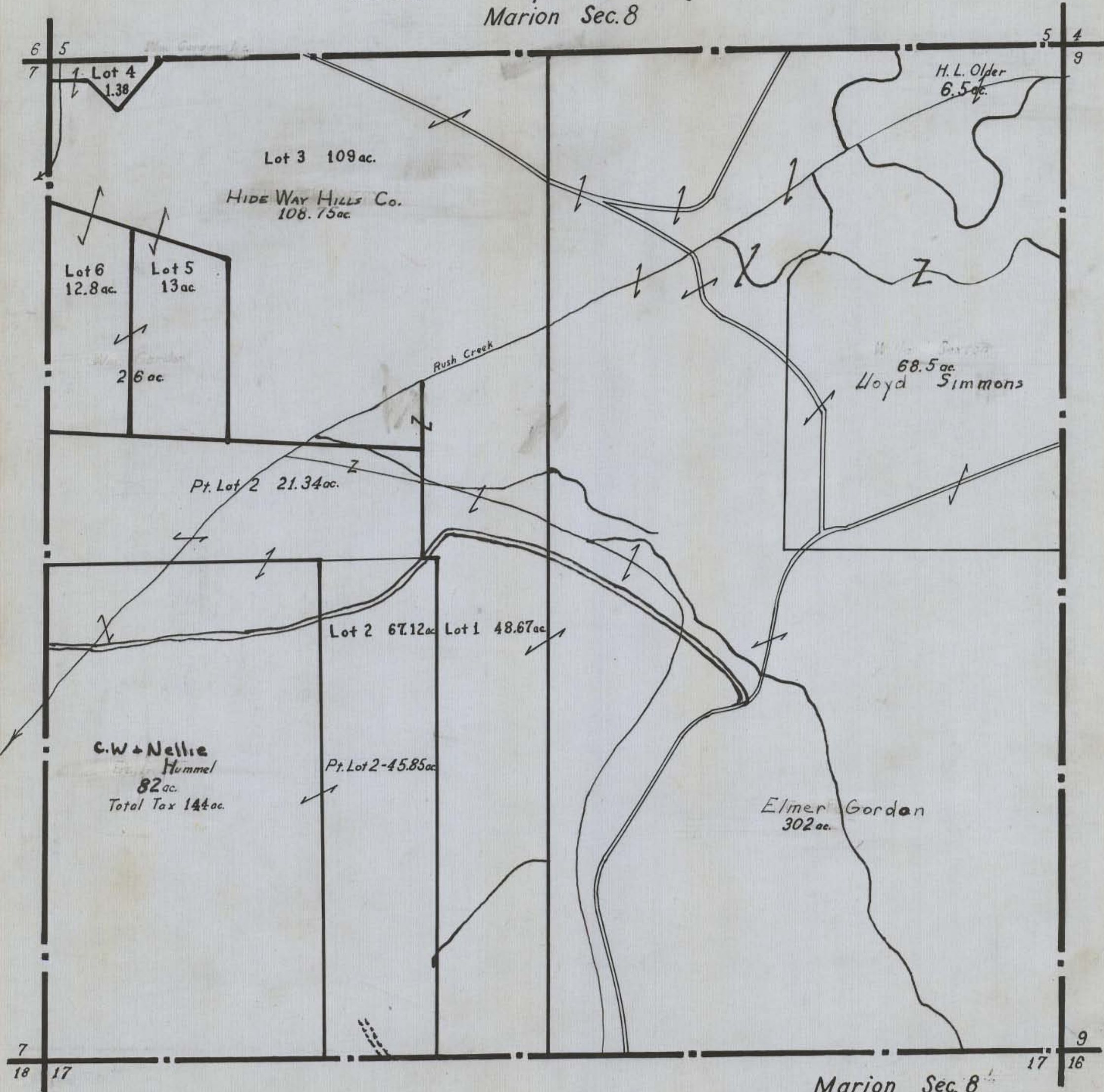
C.W. & NELLIE HUMMEL
Lot 1 49 ac.

Rush Creek

Marion Sec. 7

HOCKING COUNTY STATE OHIO

Section 8 Twp. 15 Range 17 OK-8/30/62
Marion Sec. 8



6
7

5
4
9

Lot 3 109 ac.

HIDE WAY HILLS Co.
108.75 ac.

Lot 6
12.8 ac.

Lot 5
13 ac.

26 ac.

Rush Creek

H.L. Older
6.5 ac.

Lloyd Simmons
68.5 ac.

Pt. Lot 2 21.34 ac.

Lot 2 67.12 ac. Lot 1 48.67 ac.

C.W. & Nellie
Hummel
82 ac.
Total Tax 144 ac.

Pt. Lot 2-45.85 ac.

Elmer Gordon
302 ac.

7
18
17

9
17
16

Marion Sec. 8

HOCKING COUNTY STATE OHIO

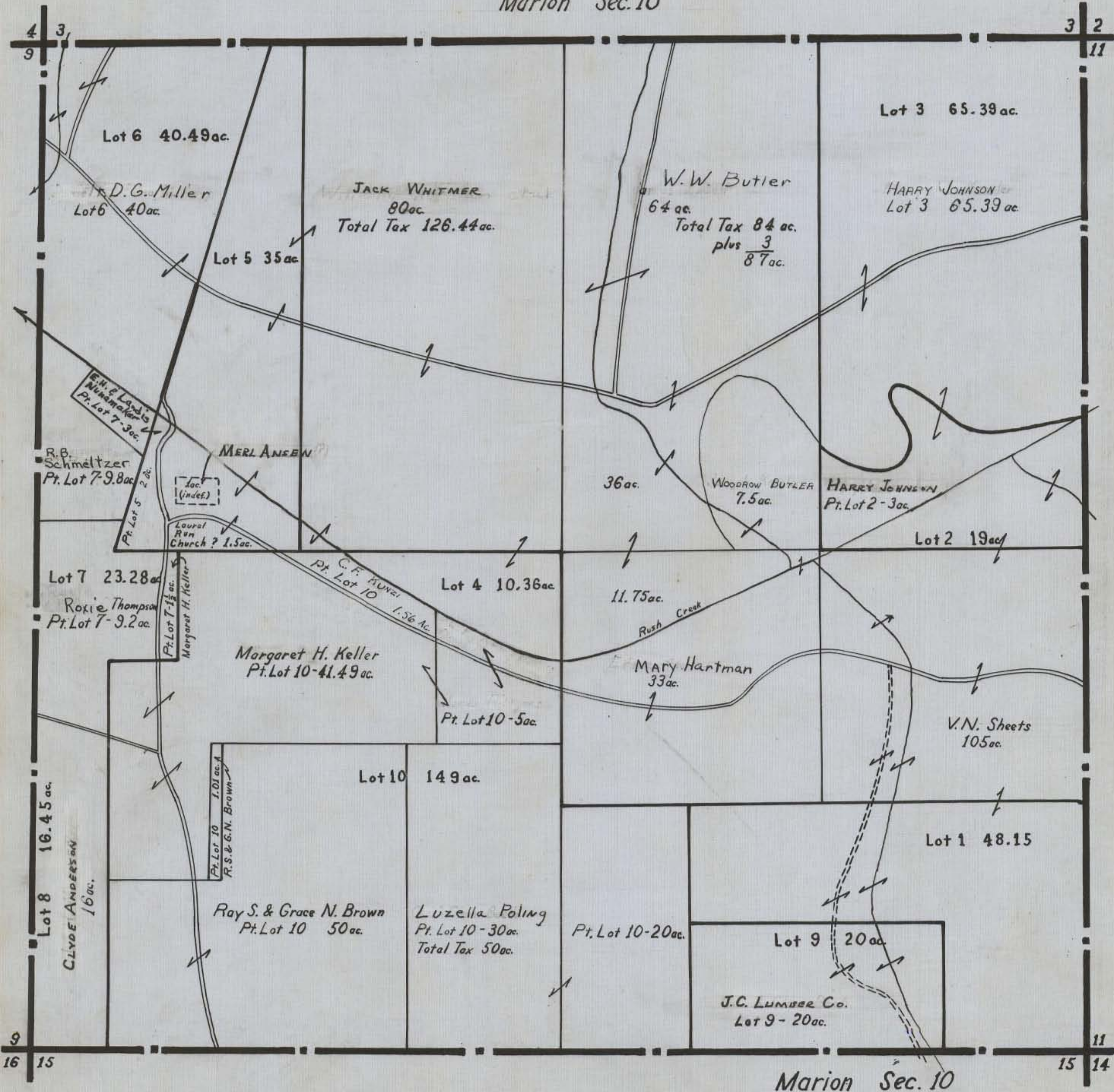
Section 10

Twp. 15

Range 17

OK 8/31/62

Marion Sec. 10



Lot 6 40.49 ac.

D.G. Miller
Lot 6 40 ac.

JACK WHITMER
80 ac.
Total Tax 126.44 ac.

W.W. Butler
64 ac.
Total Tax 84 ac.
plus $\frac{3}{87}$ ac.

Lot 3 65.39 ac.

HARRY JOHNSON
Lot 3 65.39 ac.

Lot 5 35 ac.

E.H. & L.A. Landis
Munamaker
Pt. Lot 7-3 ac.

R.B. Schmeltzer
Pt. Lot 7-9.8 ac.

MERL ANSEN

1 ac.
(indef.)

Laural Run
Church? 1.5 ac.

36 ac.

WOODROW BUTLER
7.5 ac.

HARRY JOHNSON
Pt. Lot 2-3 ac.

Lot 2 19 ac.

Lot 7 23.28 ac.

Roxie Thompson
Pt. Lot 7-9.2 ac.

Pt. Lot 7- $1\frac{1}{2}$ ac.
Margaret H. Keller

C.F. KUNZ
Pt. Lot 10 1.56 ac.

Lot 4 10.36 ac.

11.75 ac.

Rush Creek

MARY Hartman
33 ac.

Margaret H. Keller
Pt. Lot 10-41.49 ac.

Pt. Lot 10-5 ac.

V.N. Sheets
105 ac.

Lot 8 16.45 ac.

CLYDE ANDERSON
16 ac.

Pt. Lot 10 1.01 ac. A
R.S. & G.N. Brown

Lot 10 149 ac.

Ray S. & Grace N. Brown
Pt. Lot 10 50 ac.

Luzella Poling
Pt. Lot 10-30 ac.
Total Tax 50 ac.

Pt. Lot 10-20 ac.

Lot 1 48.15

Lot 9 20 ac.

J.C. LUMBER CO.
Lot 9-20 ac.

Marion Sec. 10

HOCKING COUNTY STATE OHIO

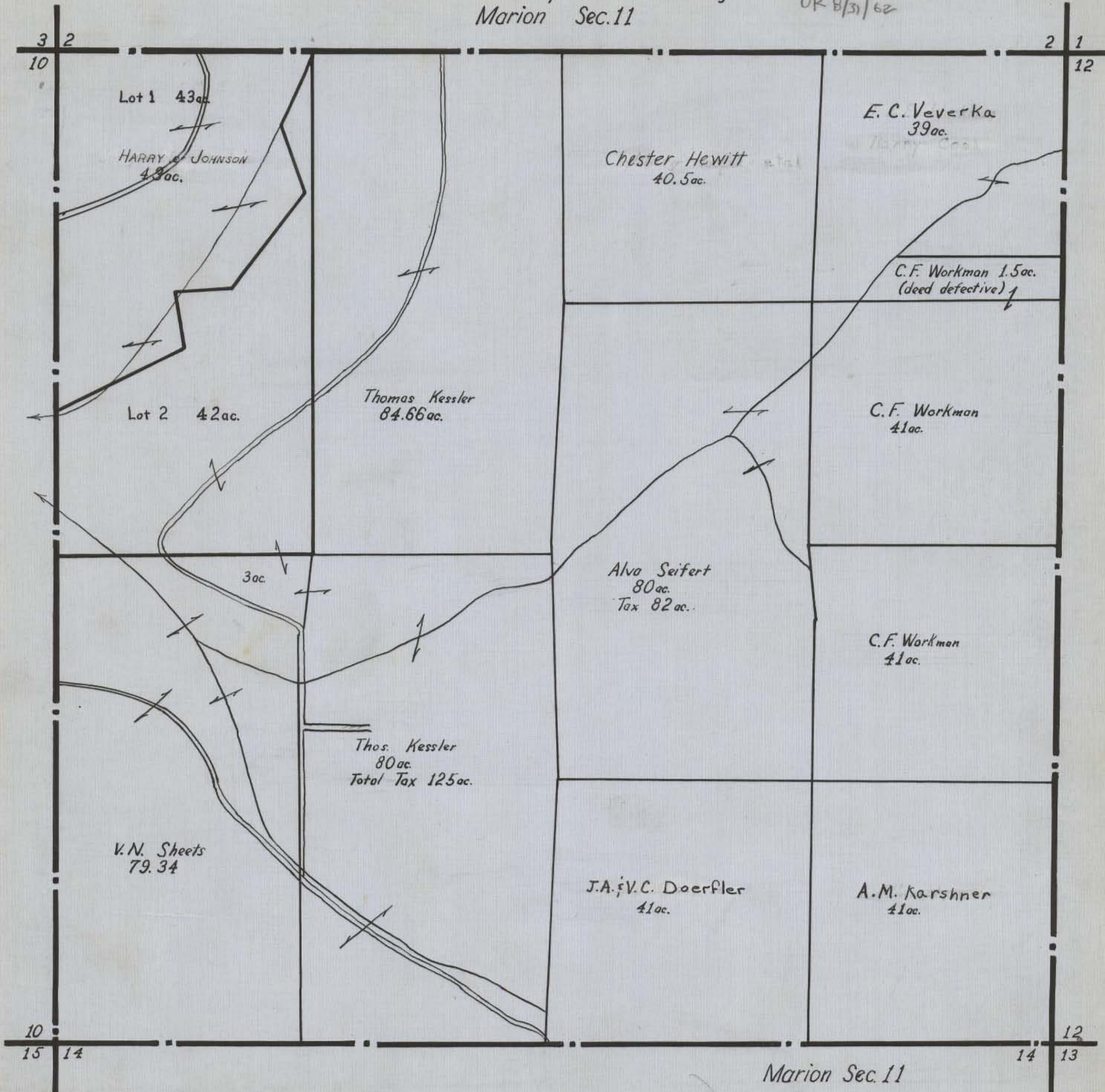
Section 11

Twp. 15

Range 17

OK 8/31/62

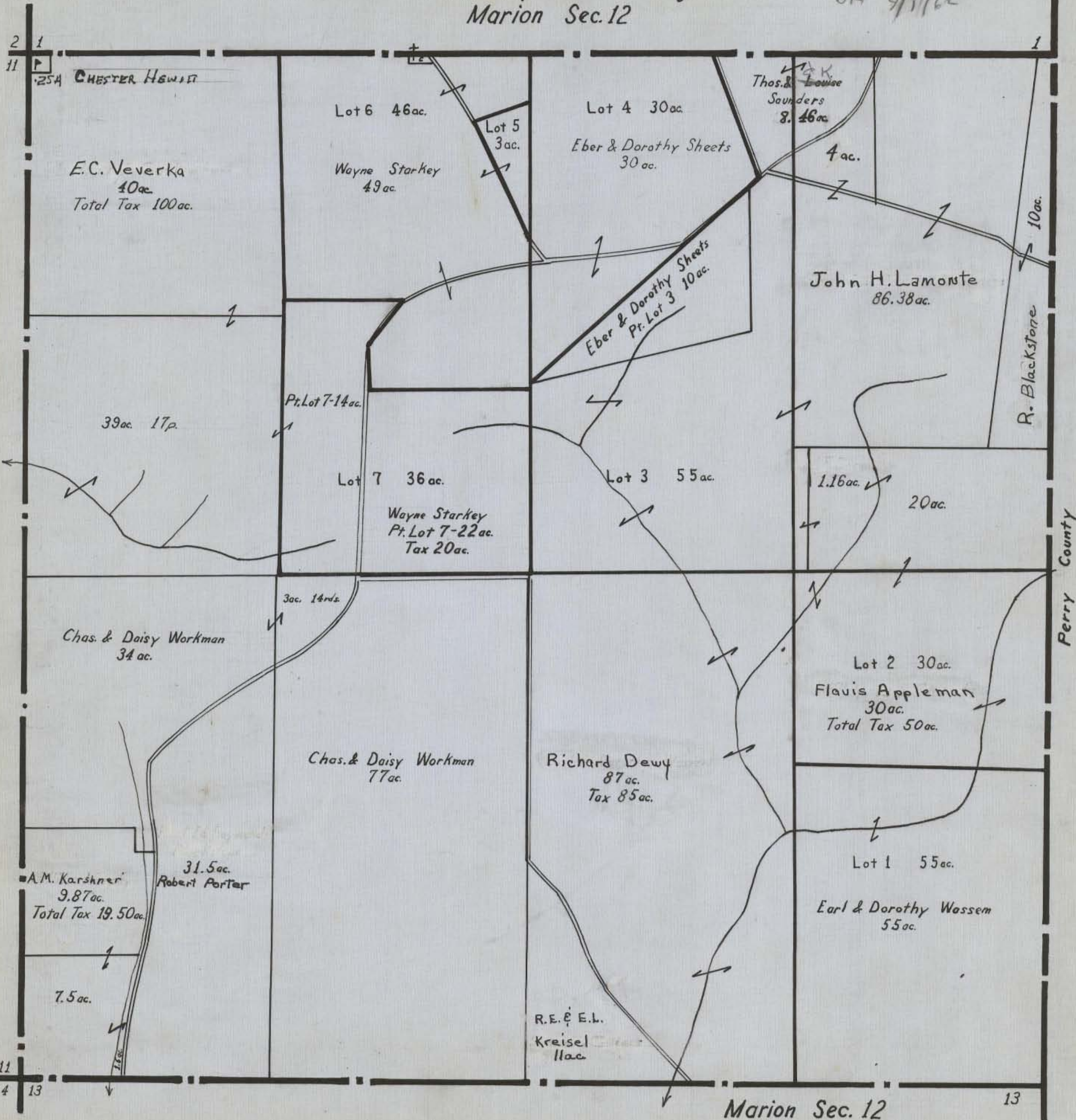
Marion Sec. 11



HOCKING COUNTY STATE OHIO

Section 12 Twp. 15 Range 17
Marion Sec. 12

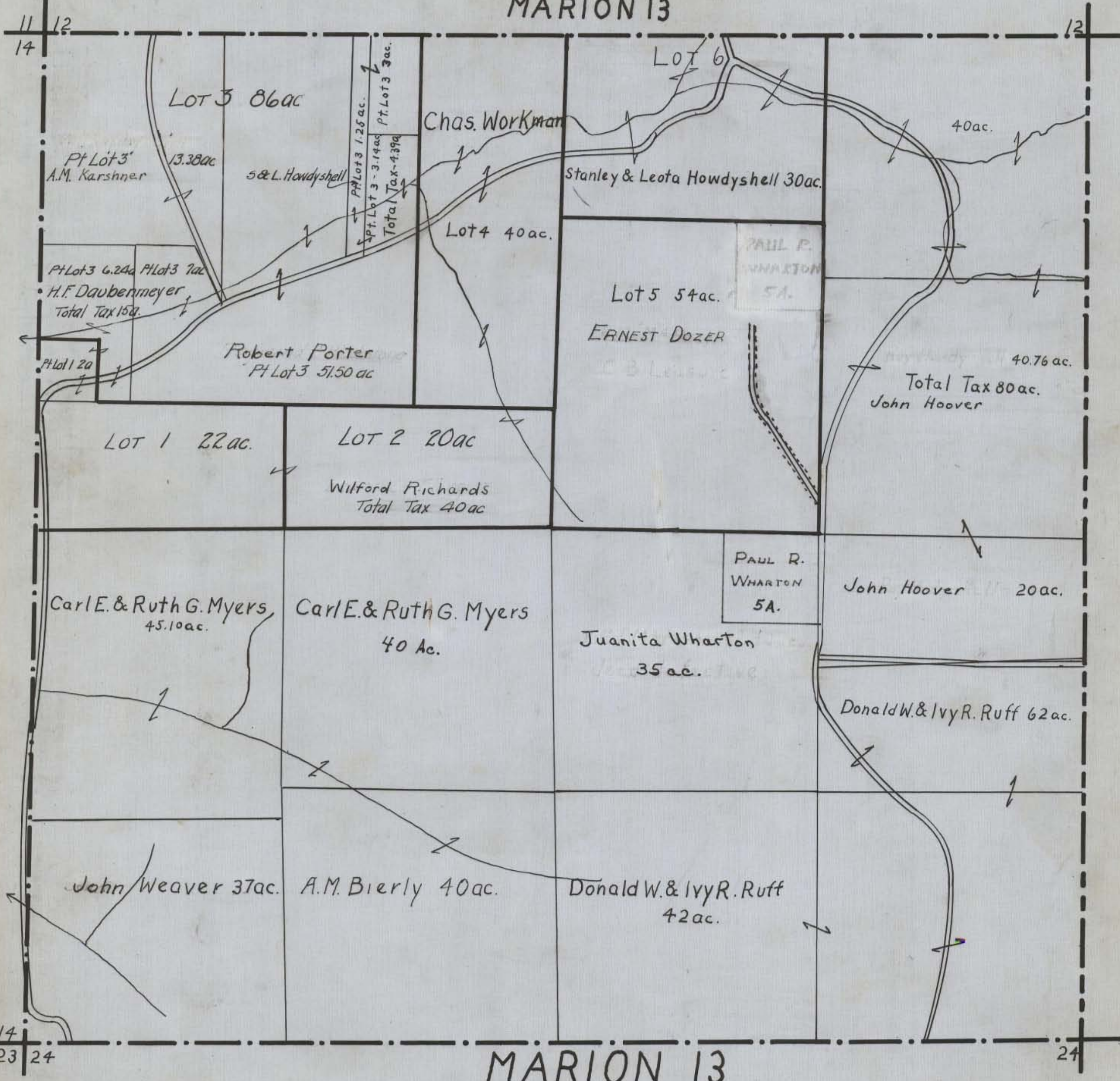
OK 9/11/62



HOCKING COUNTY STATE OHIO
SECTION 13 TWP. 15 RANGE 17

OK 9/2/62

MARION 13

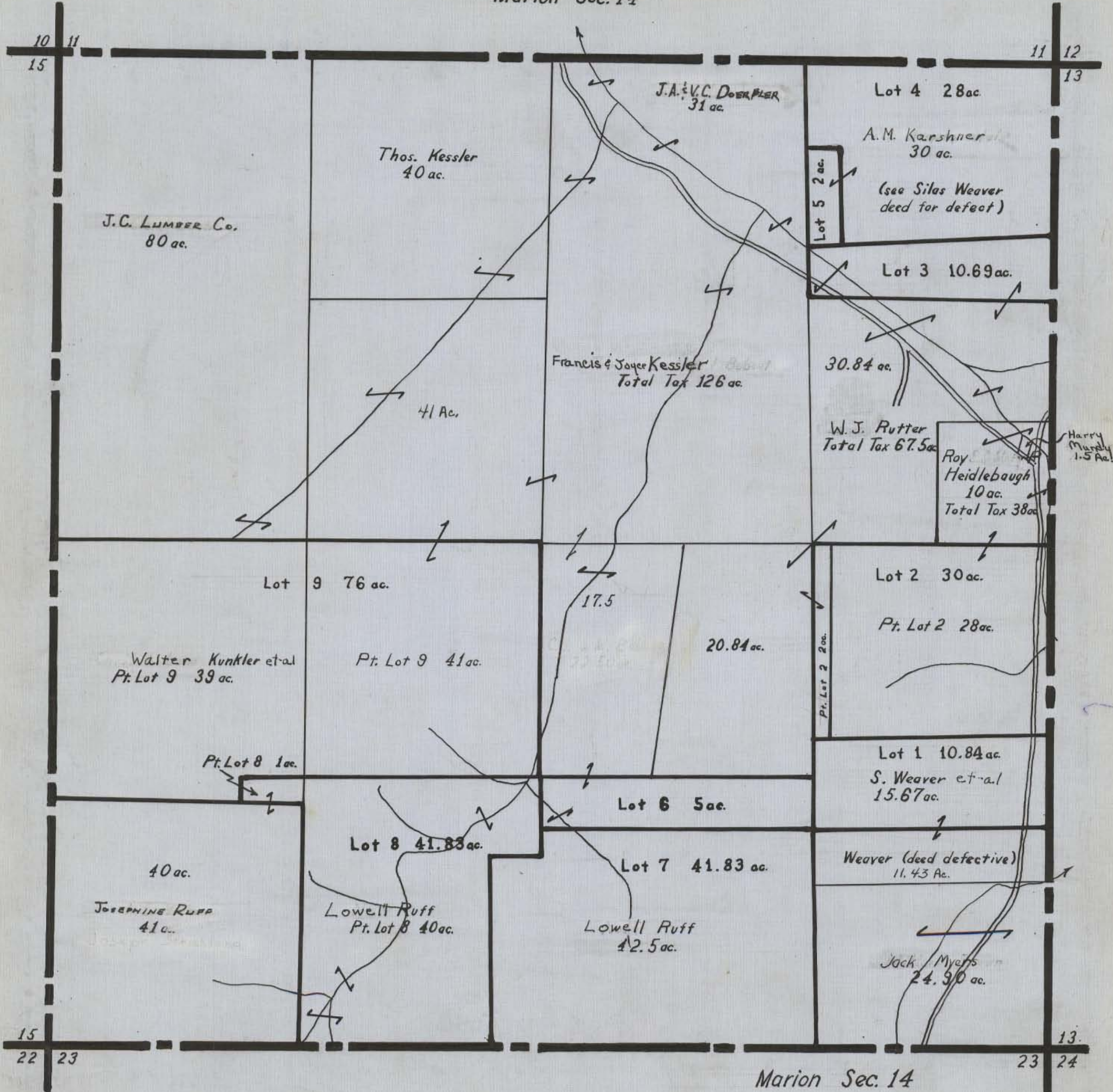


MARION 13

HOCKING COUNTY STATE OHIO

Section 14 Twp. 15 Range 17

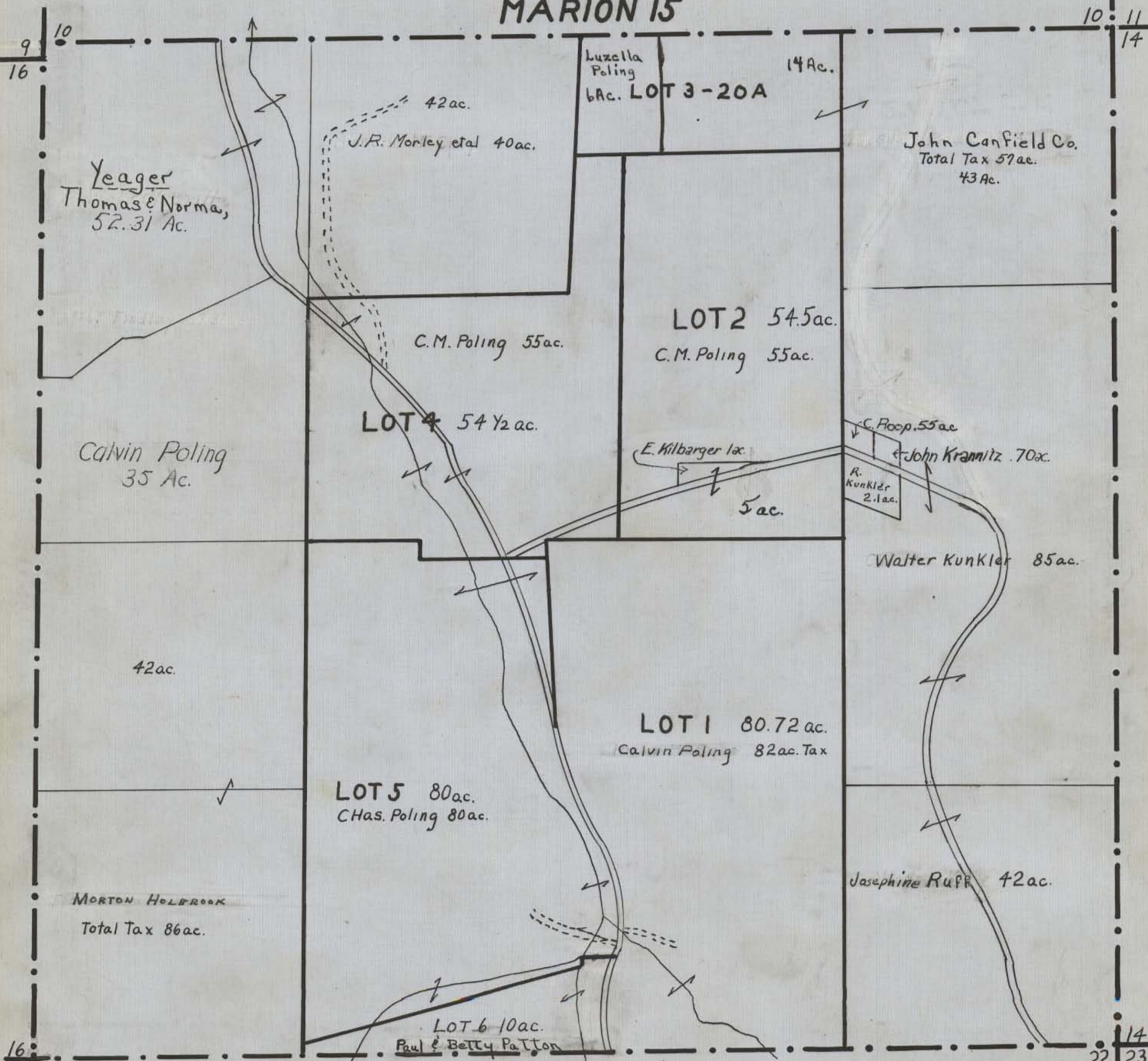
Marion Sec. 14



Marion Sec. 14

HOCKING COUNTY STATE OHIO
SECTION 15 TWP 15 RANGE 17

MARION 15



Yeager
Thomas & Norma,
52.31 Ac.

Calvin Poling
35 Ac.

MORTON HOLDBROOK
Total Tax 86 ac.

42 ac.
J.R. Morley et al 40 ac.

C.M. Poling 55 ac.

LOT 4 54 1/2 ac.

LOT 5 80 ac.
CHas. Poling 80 ac.

LOT 6 10 ac.
Paul & Betty Patton

Luzella Poling
14 Ac.
6 Ac. LOT 3-20A

LOT 2 54.5 ac.
C.M. Poling 55 ac.

E. Kilbarger 1 ac.

5 ac.

LOT 1 80.72 ac.
Calvin Poling 82 ac. Tax

John Canfield Co.
Total Tax 57 ac.
43 Ac.

C. Hoop 55 ac
R. Kunkler 2.1 ac.
John Krannitz .70 ac.

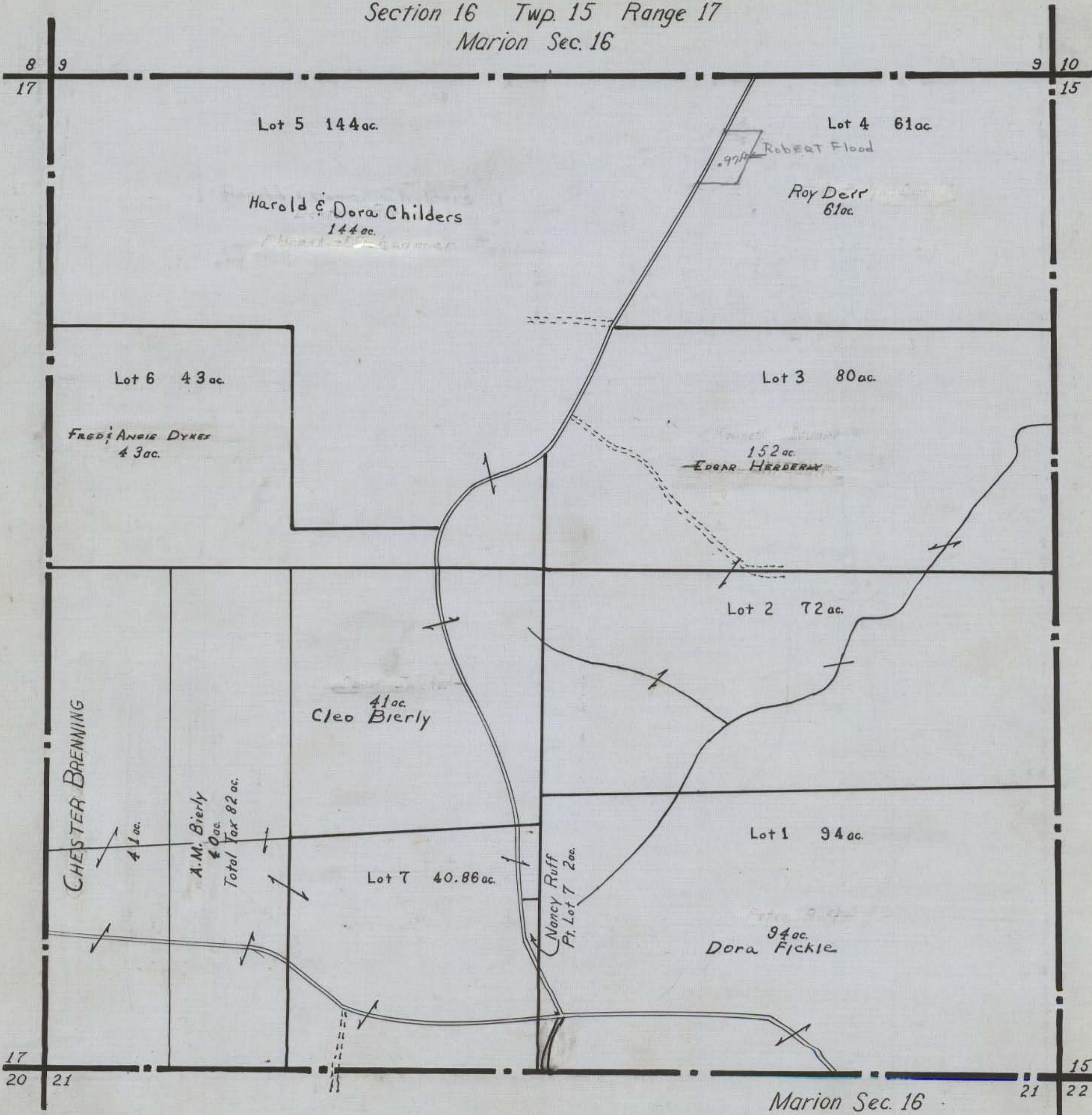
Walter Kunkler 85 ac.

Josephine Ruff 42 ac.

MARION 15

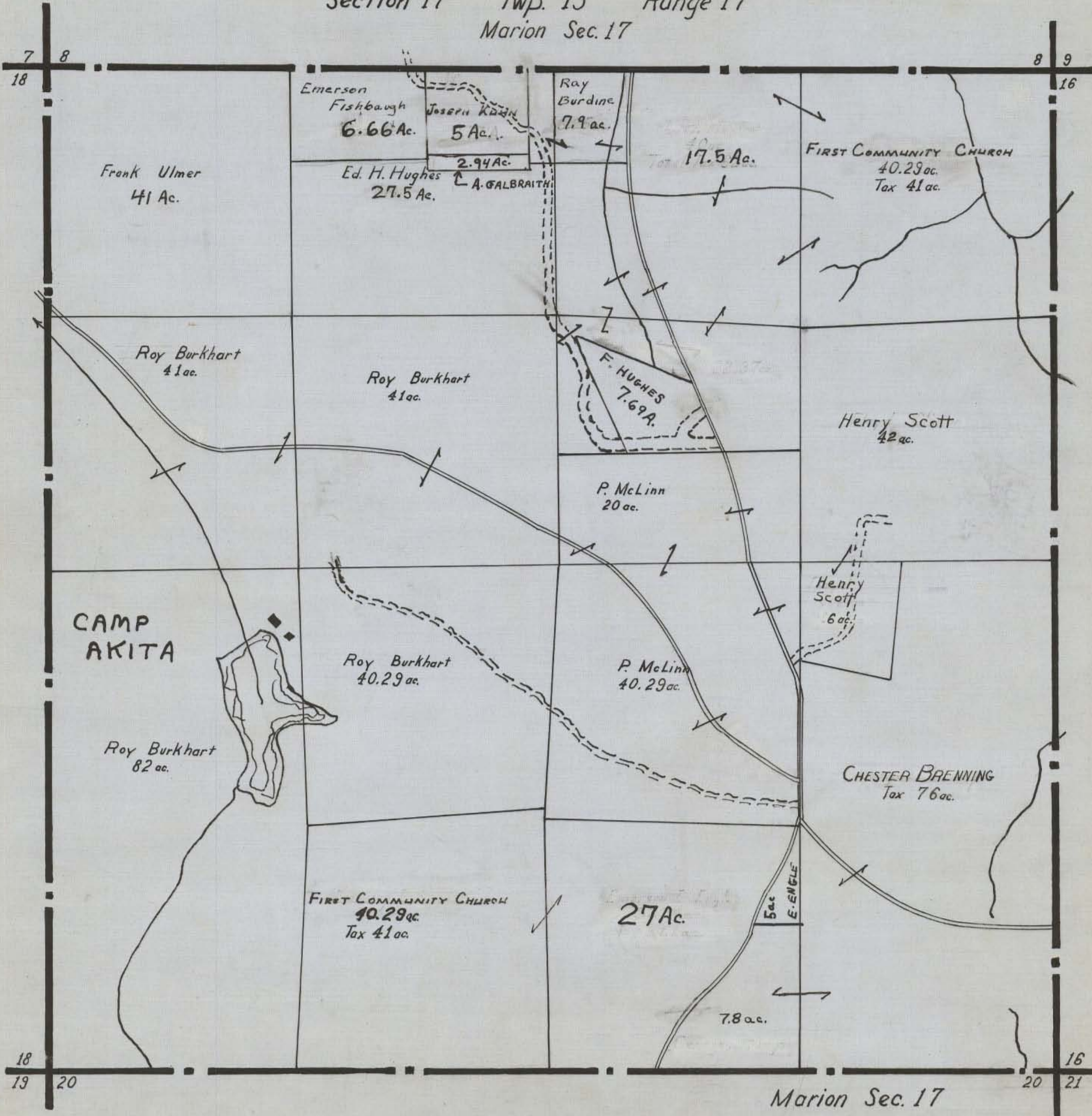
HOCKING COUNTY STATE OHIO

Section 16 Twp. 15 Range 17
Marion Sec. 16



HOCKING COUNTY STATE OHIO

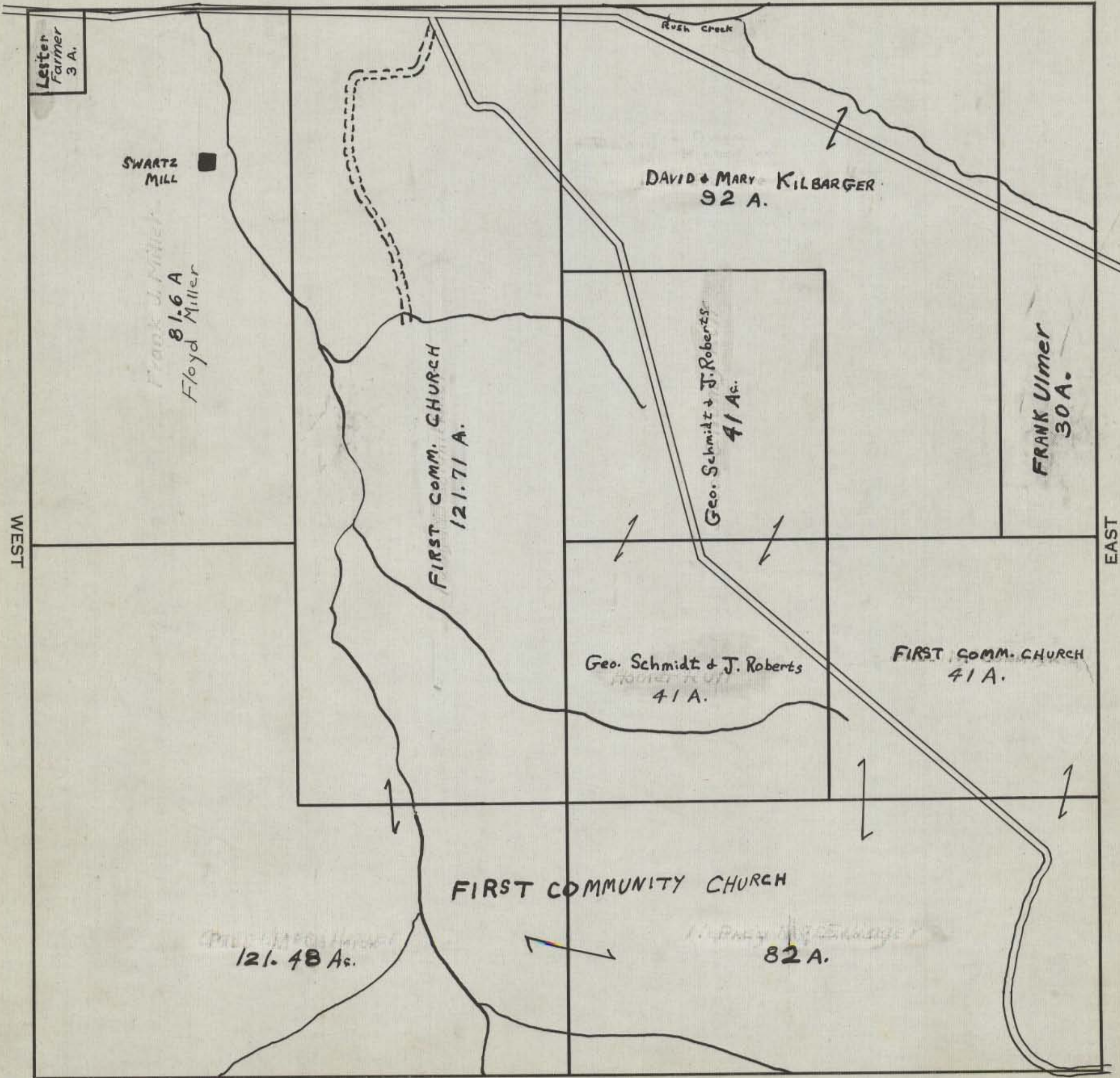
Section 17 Twp. 15 Range 17
Marion Sec. 17



MARION

NORTH

SCALE: 500 FEET TO 1 INCH



Lester
Farmer
3 A.

SWARTZ
MILL

Frank J. Miller
81.6 A
Floyd Miller

DAVID & MARY KILBARGER
92 A.

FIRST COMM. CHURCH
121.71 A.

Geo. Schmidt & J. Roberts
41 A.

FRANK UIMER
30 A.

Geo. Schmidt & J. Roberts
41 A.

FIRST COMM. CHURCH
41 A.

FIRST COMMUNITY CHURCH

121.48 A.

82 A.

SOUTH

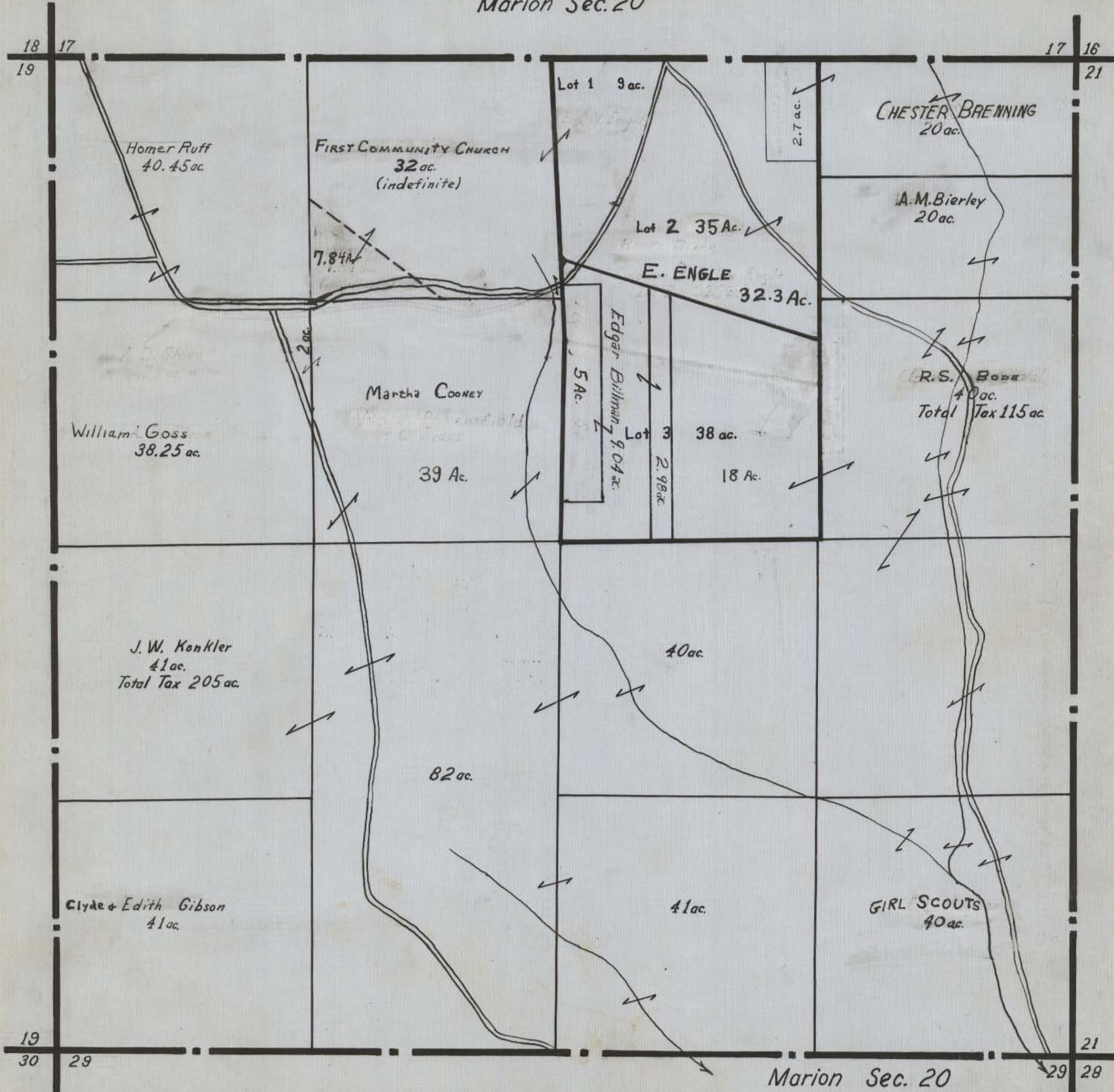
WEST

EAST

HOCKING COUNTY STATE OHIO

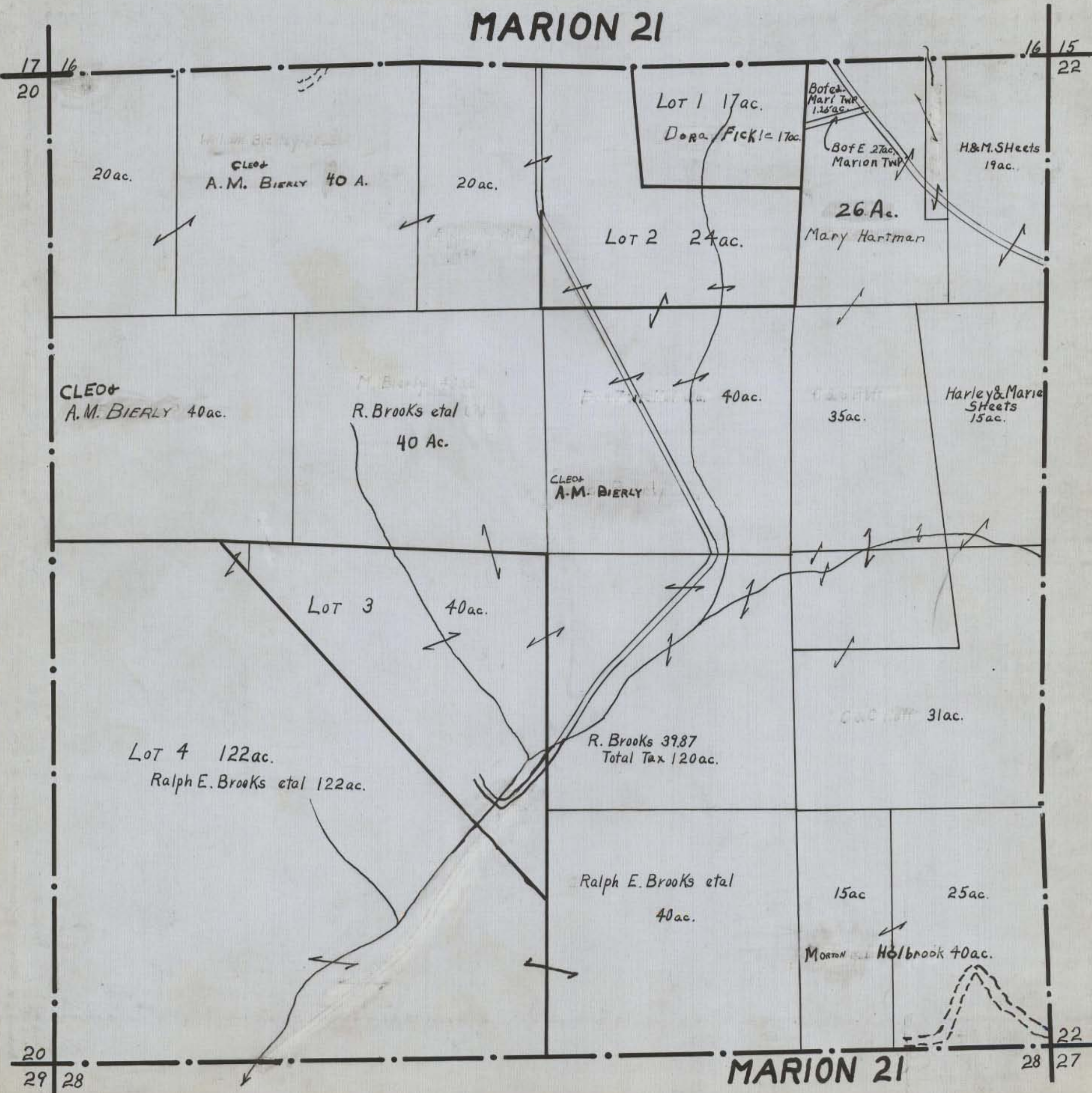
Section 20 Twp. 15 Range 17

Marion Sec. 20



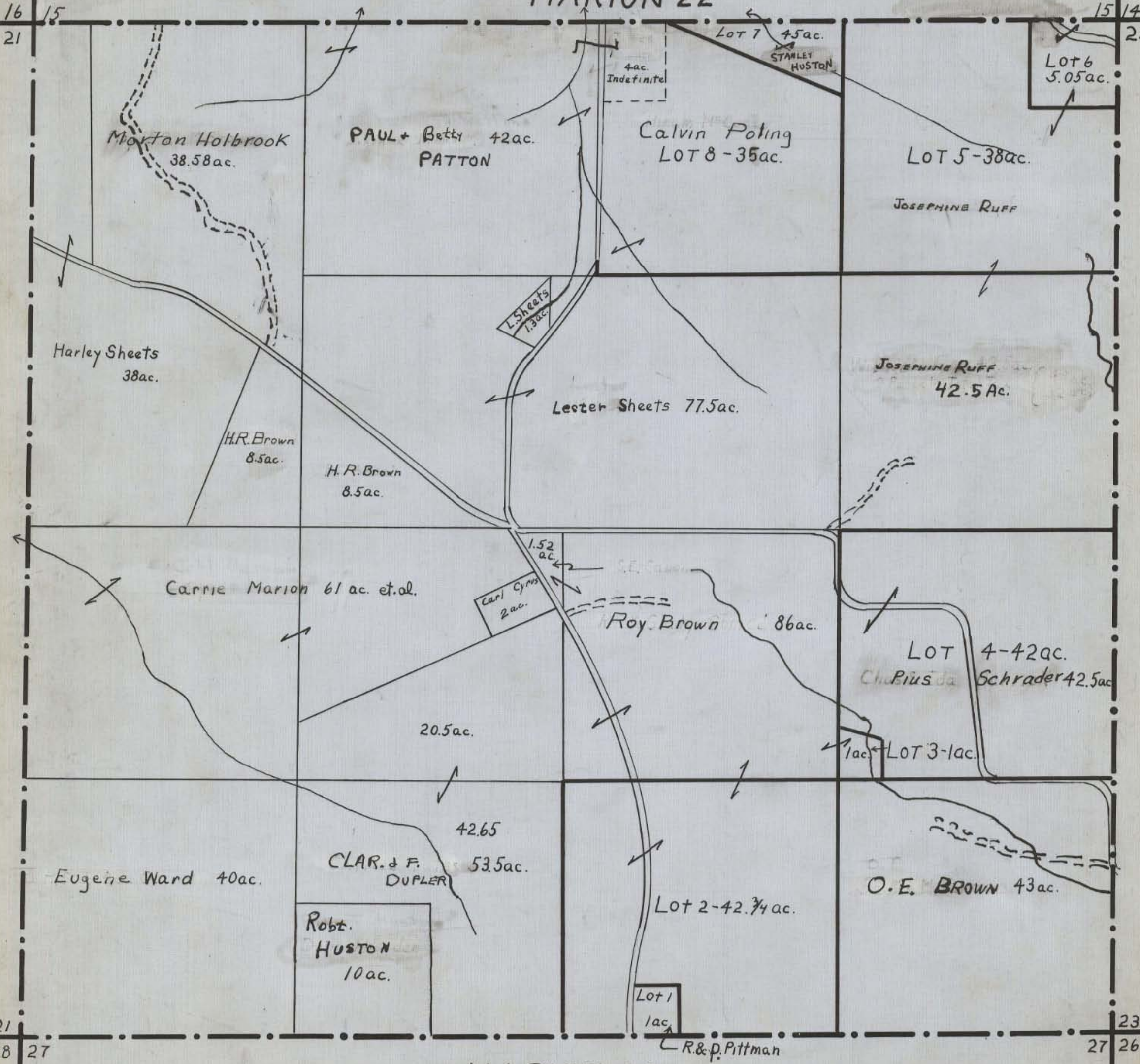
HOCKING COUNTY STATE OHIO
SECTION 21 TWP 15 RANGE 17

MARION 21



HOCKING COUNTY STATE OHIO
SECTION 22 TWP 15 RANGE 17

MARION 22



Morton Holbrook
38.58 ac.

PAUL + Betty 42 ac.
PATTON

Calvin Poling
LOT 8 - 35 ac.

LOT 5 - 38 ac.

JOSEPHINE RUFF

Harley Sheets
38 ac.

L. Sheets
1.3 ac.

Lester Sheets 77.5 ac.

JOSEPHINE RUFF
42.5 ac.

H.R. Brown
8.5 ac.

H.R. Brown
8.5 ac.

Carnie Marion 61 ac. et al.

Carl Cynis
2 ac.

Roy Brown 86 ac.

LOT 4 - 42 ac.
Ch. Pius da Schrader 42.5 ac.

20.5 ac.

LOT 3 - 1 ac.

Eugene Ward 40 ac.

CLAR. + F. DUPLER
53.5 ac.

Lot 2 - 42.74 ac.

O.E. BROWN 43 ac.

Robt.
HUSTON
10 ac.

Lot 1
1 ac.

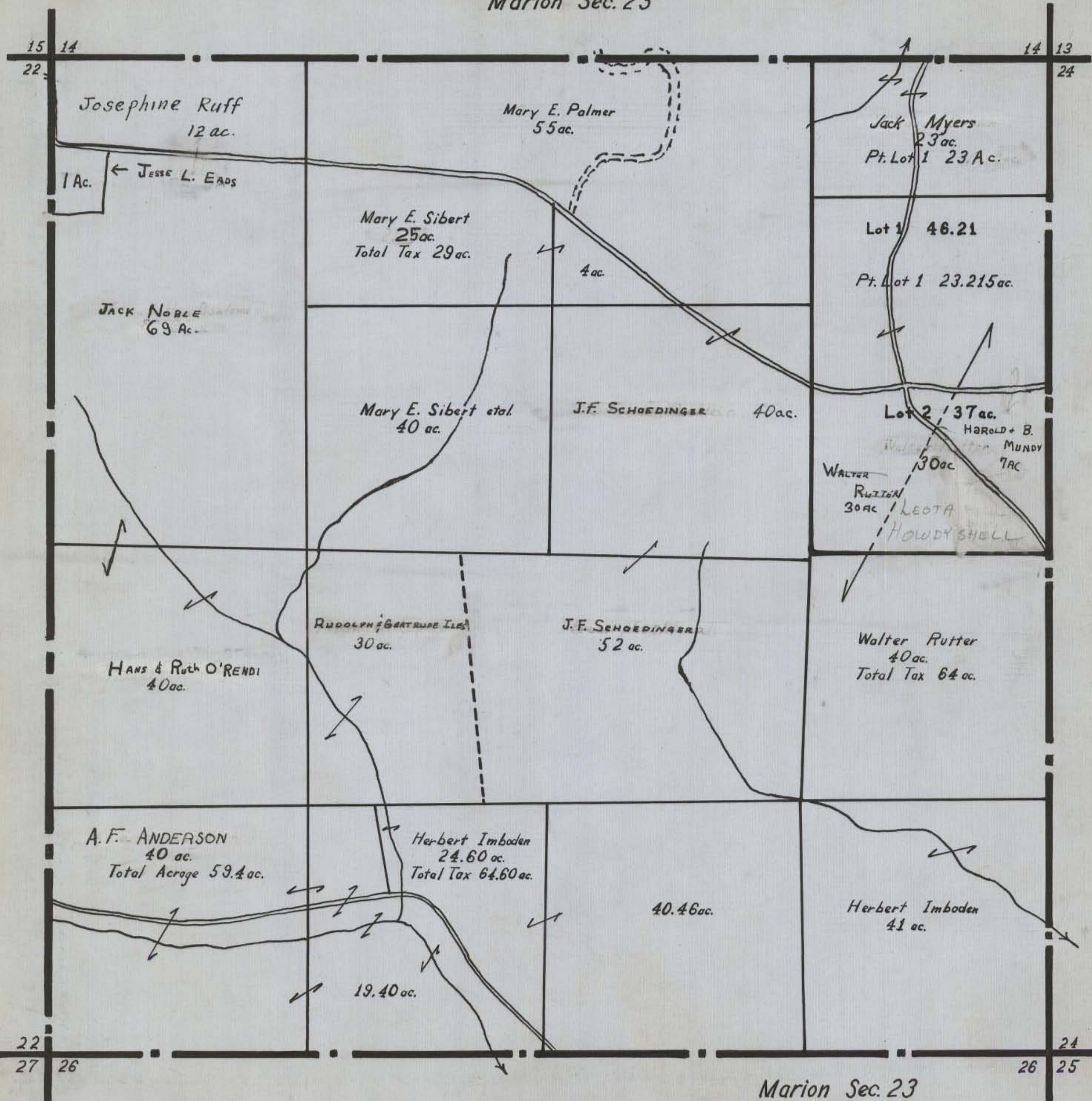
R. & P. Pittman

MARION 22

HOCKING COUNTY STATE OHIO

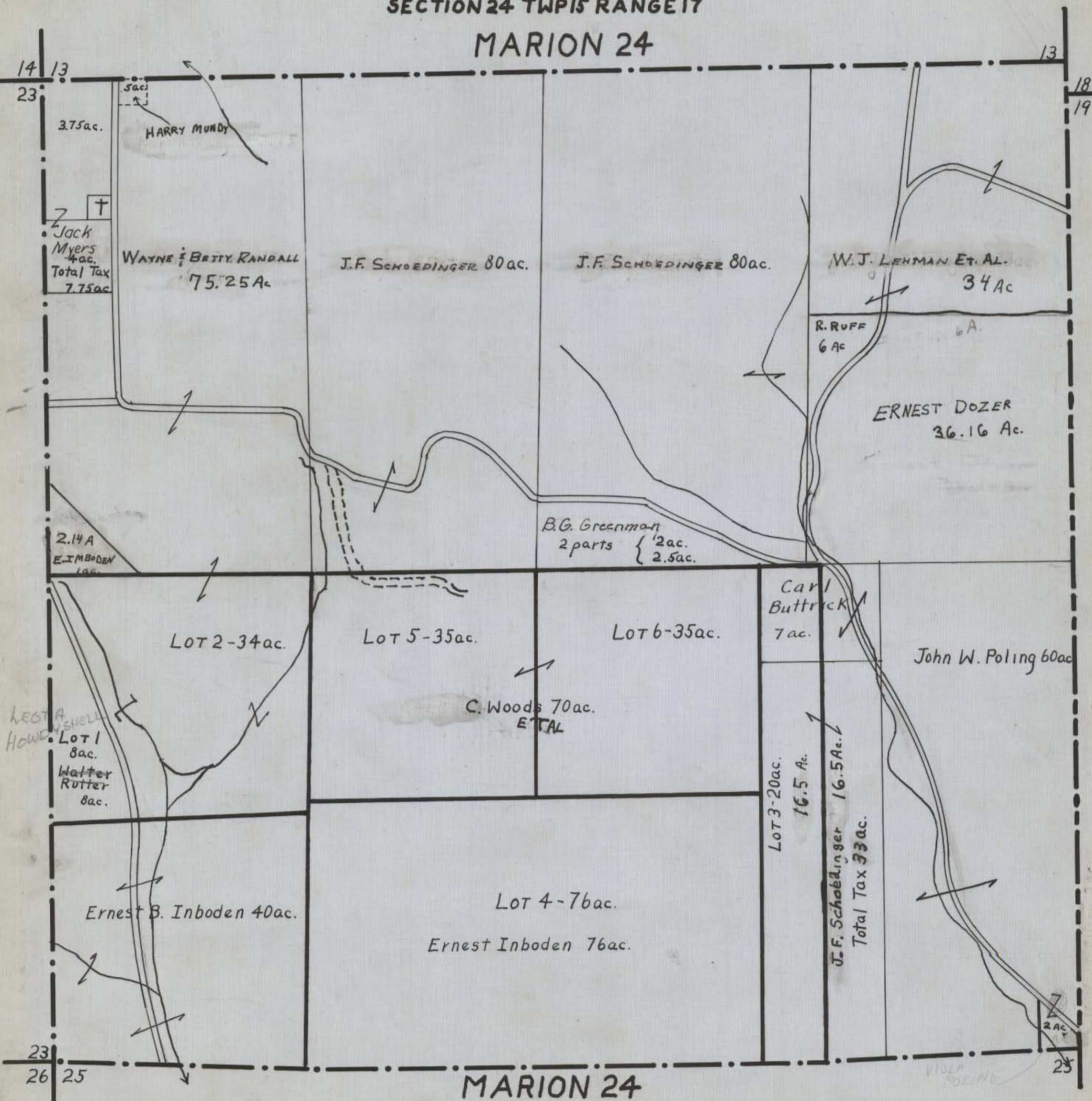
Section 23 Twp. 15 Range 17

Marion Sec. 23



HOCKING COUNTY STATE OHIO
SECTION 24 TWP 15 RANGE 17

MARION 24



14 13
23

13

18
19

3.75 ac.
HARRY MUNDY
Jack Myers 4 ac.
Total Tax 7.75 ac

WAYNE & BETTY RANDALL
75.25 Ac

J.F. SCHOEDINGER 80 ac.

J.F. SCHOEDINGER 80 ac.

W.J. LEHMAN ET AL.
34 Ac

R. RUFF
6 ac

ERNEST DOZER
36.16 Ac.

2.14 A
E. IMBODEN
1 ac.

B.G. Greenman
2 parts { 2 ac.
2.5 ac.

LOT 2-34 ac.

LOT 5-35 ac.

LOT 6-35 ac.

Carl Buttrick
7 ac.

John W. Poling 60 ac

LOT 1
8 ac.
Walter Rutter
8 ac.

C. Woods 70 ac.
ET AL

Ernest B. Inboden 40 ac.

LOT 4-76 ac.

Ernest Inboden 76 ac.

LOT 3-20 ac.
16.5 Ac.

J.F. Schoedinger 16.5 ac.
Total Tax 33 ac.

23
26 25

25

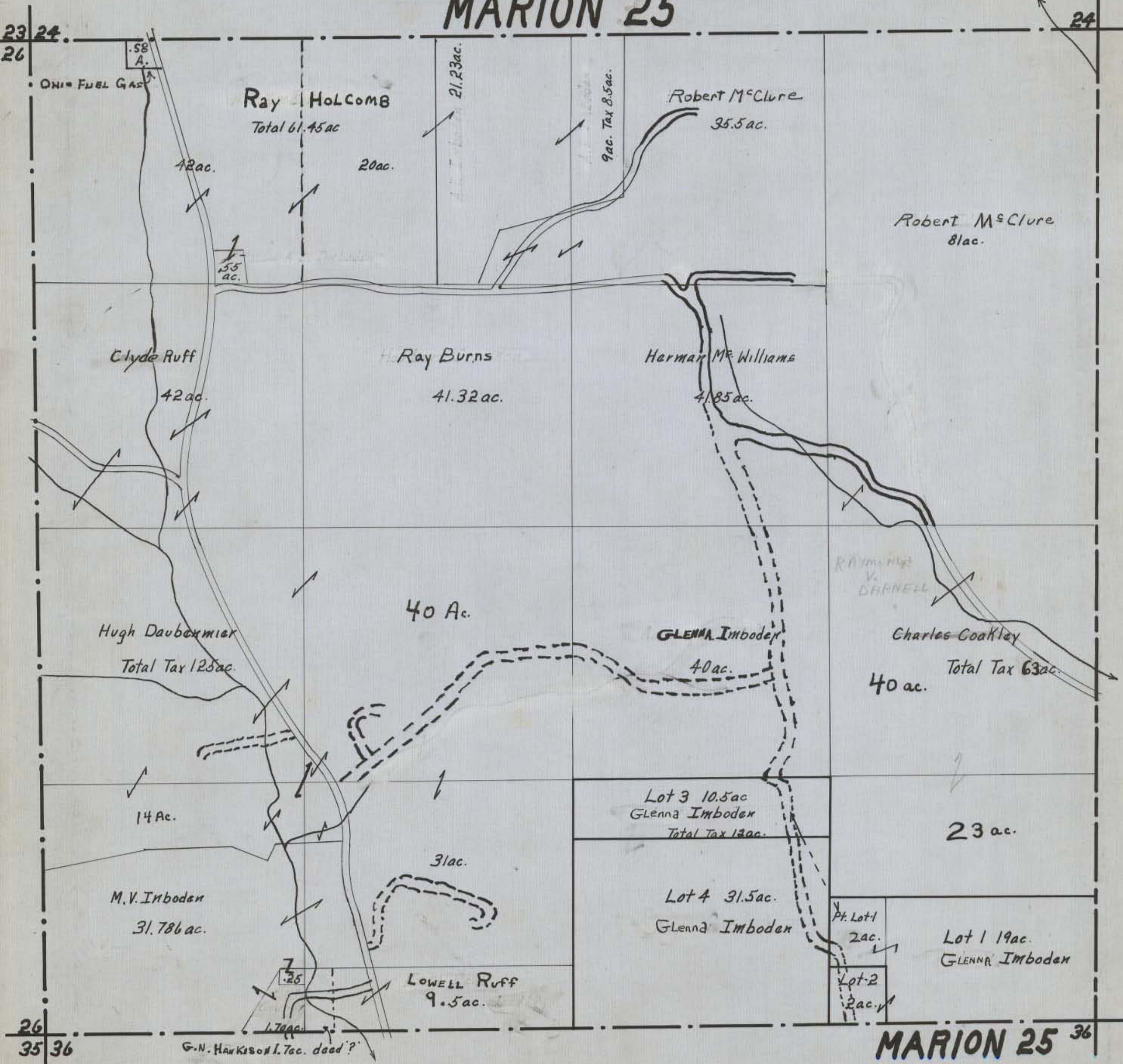
MARION 24

VIOLA POLING

HOCKING COUNTY STATE OHIO

SECTION 25 TWP. 15 RANGE 17

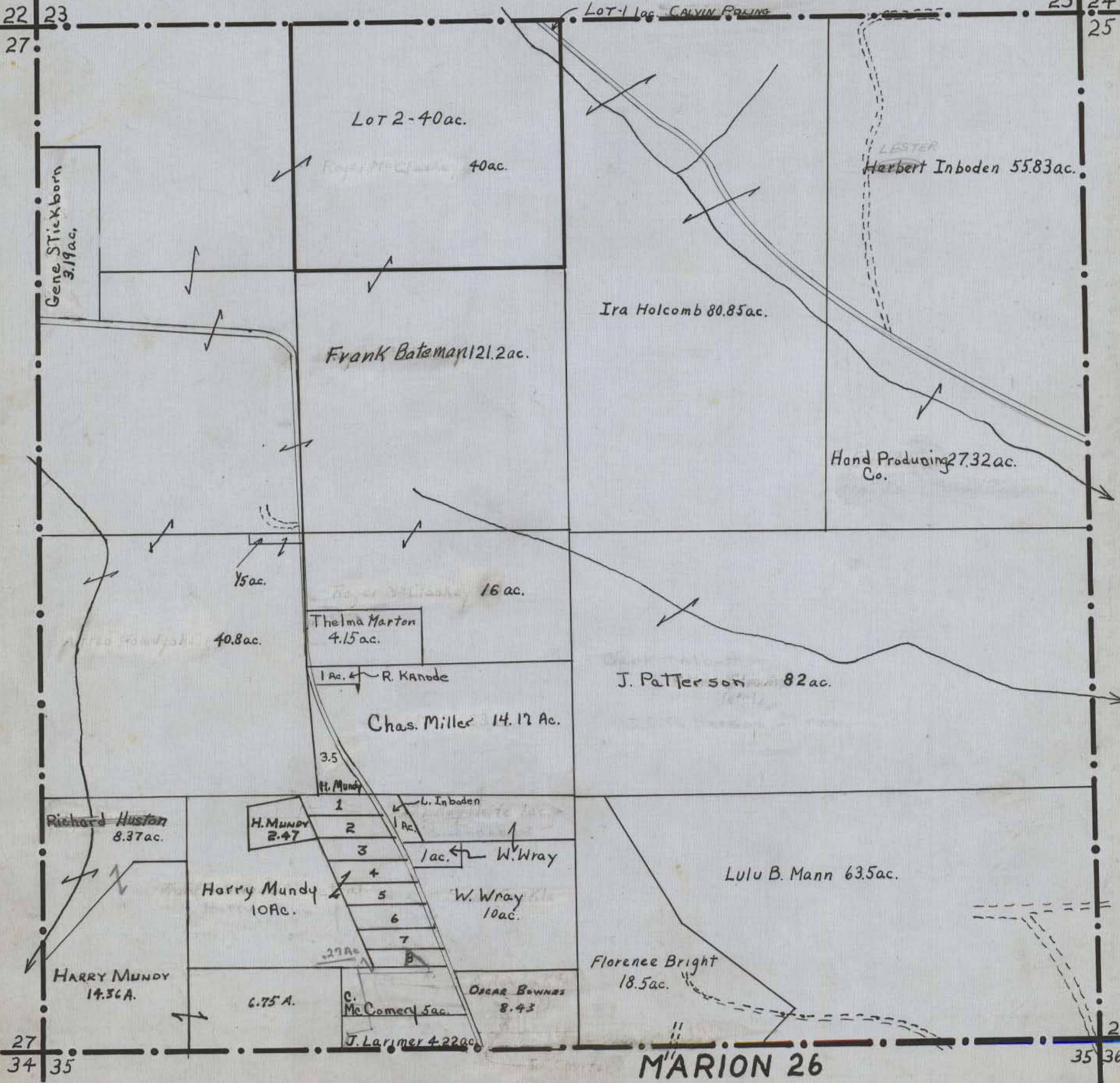
MARION 25



MARION 25 36

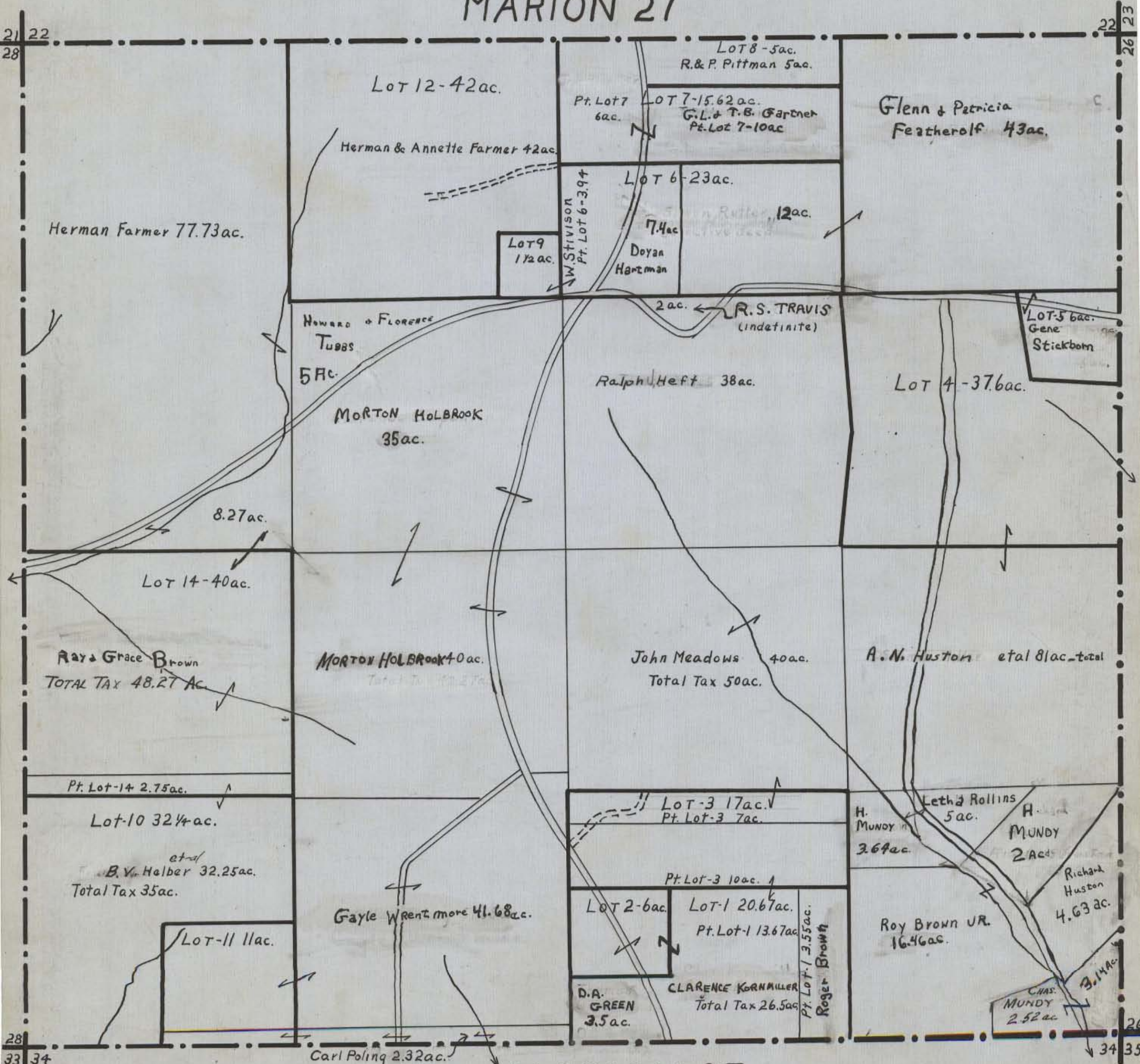
HOCKING COUNTY STATE OHIO
SECTION 26 TWP 15 RANGE 17

MARION 26



MARION 26

HOCKING COUNTY STATE OHIO
SECTION 27 TWP 15 RANGE 17
MARION 27



Herman Farmer 77.73ac.

LOT 12-42ac.

Herman & Annette Farmer 42ac.

LOT 8-5ac.
R. & P. Pittman 5ac.

Pt. Lot 7 6ac.
LOT 7-15.62ac.
G.L. & T.B. Gardner
Pt. Lot 7-10ac

Glenn & Patricia
Featherolf 43ac.

LOT 6-23ac.

12ac.
Doyan
Hartman
7.4ac.

LOT 9
1 1/2 ac.

W. Stivison
Pt. Lot 6-3.94

R.S. TRAVIS
(Indefinite)

HOWARD & FLORENCE
TUBBS
5ac.

LOT 5 6ac.
Gene
Stickborn

Ralph Heft 38ac.

LOT 4-37.6ac.

MORTON HOLBROOK
35ac.

8.27ac.

LOT 14-40ac.

Ray & Grace Brown
TOTAL TAX 48.27 AC.

MORTON HOLBROOK 40ac.
Total Tax 48.27 AC.

John Meadows 40ac.
Total Tax 50ac.

A.N. Huston et al 81ac-total

Pt. Lot-14 2.75ac.

Lot-10 32 1/4 ac.

et al
B.V. Helber 32.25ac.
Total Tax 35ac.

LOT 3 17ac.
Pt. Lot-3 7ac.

Letha Rollins
5ac.
H. MUNDY
36ac.

H. MUNDY
2ac.

Richard
Huston
4.63ac.

Gayle Wrenzmore 41.68ac.

LOT 2-6ac.
LOT 1 20.67ac.
Pt. Lot-1 13.67ac.

Roy Brown JR.
16.46ac.

LOT 11 11ac.

D.A.
GREEN
3.5ac.

CLARENCE KORNILLER
Total Tax 26.5ac.

Pt. Lot-1 3.55ac.
Roger Brown

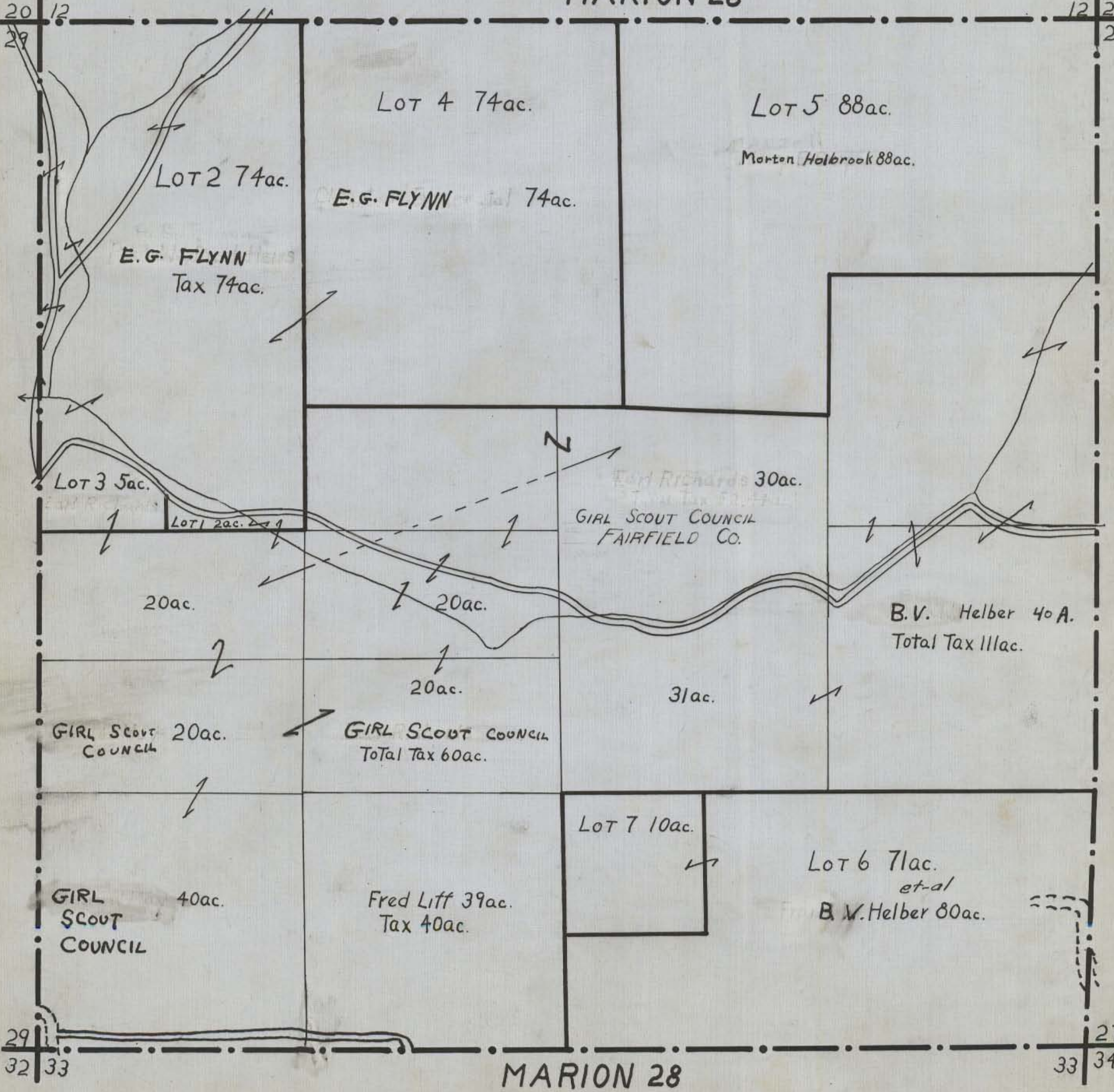
CHAS.
MUNDY
2.52ac.

Carl Poling 2.32ac.

MARION 27

HOCKING COUNTY STATE OHIO
SECTION 28 TWP 15 RANGE 17

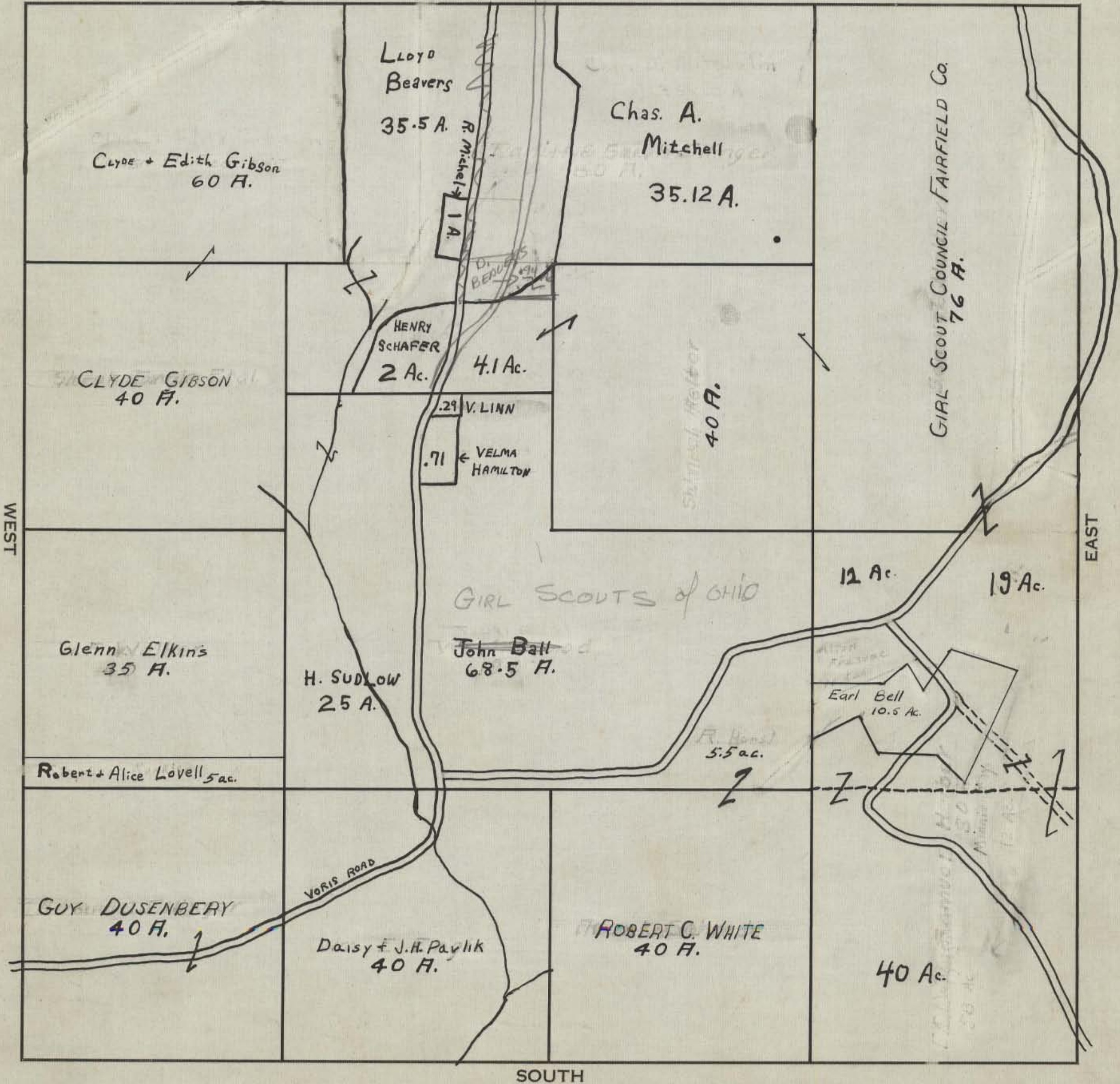
MARION 28



MARION

NORTH

SCALE: 500 FEET TO 1 INCH

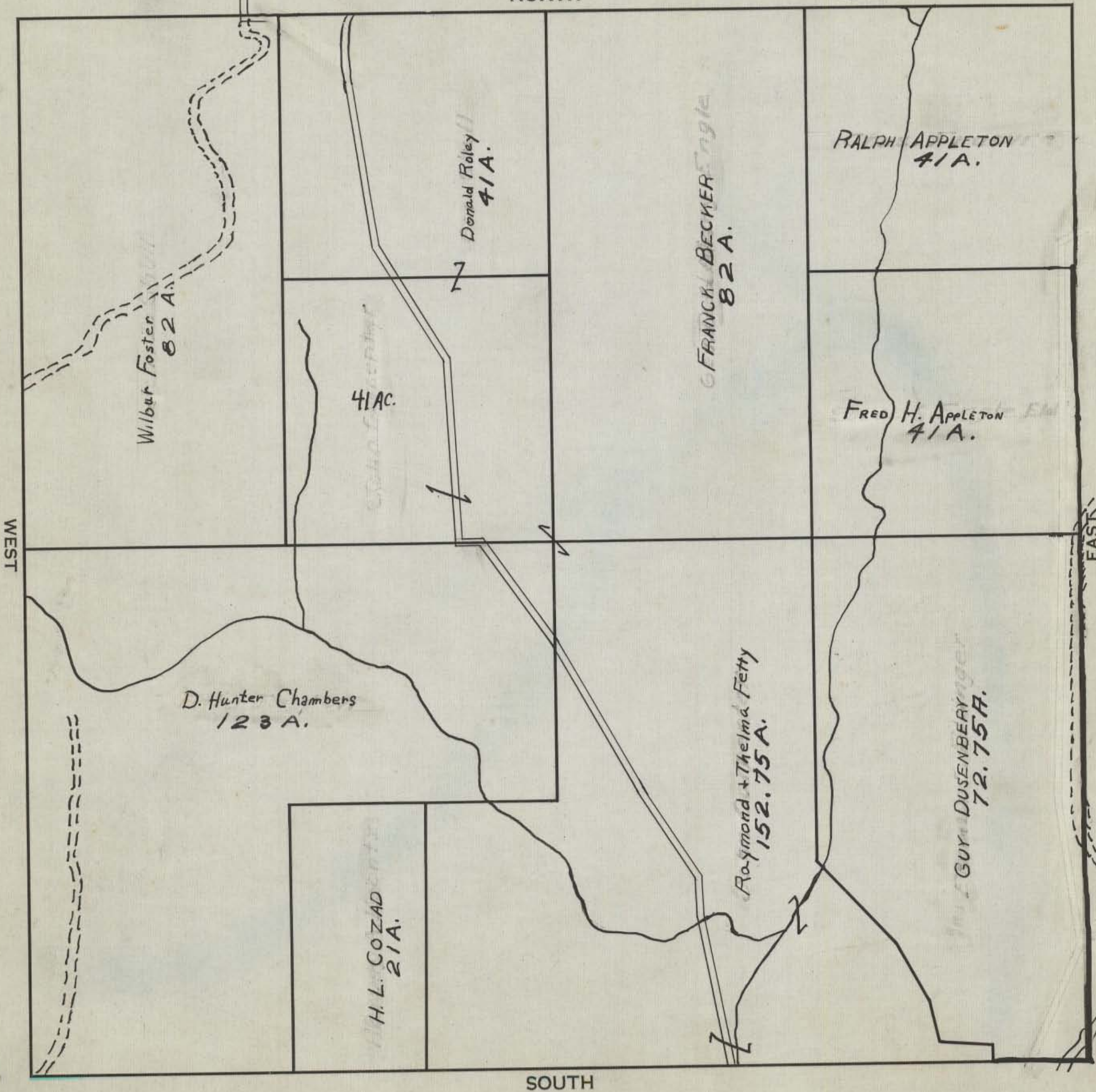


SOUTH

MARION

NORTH

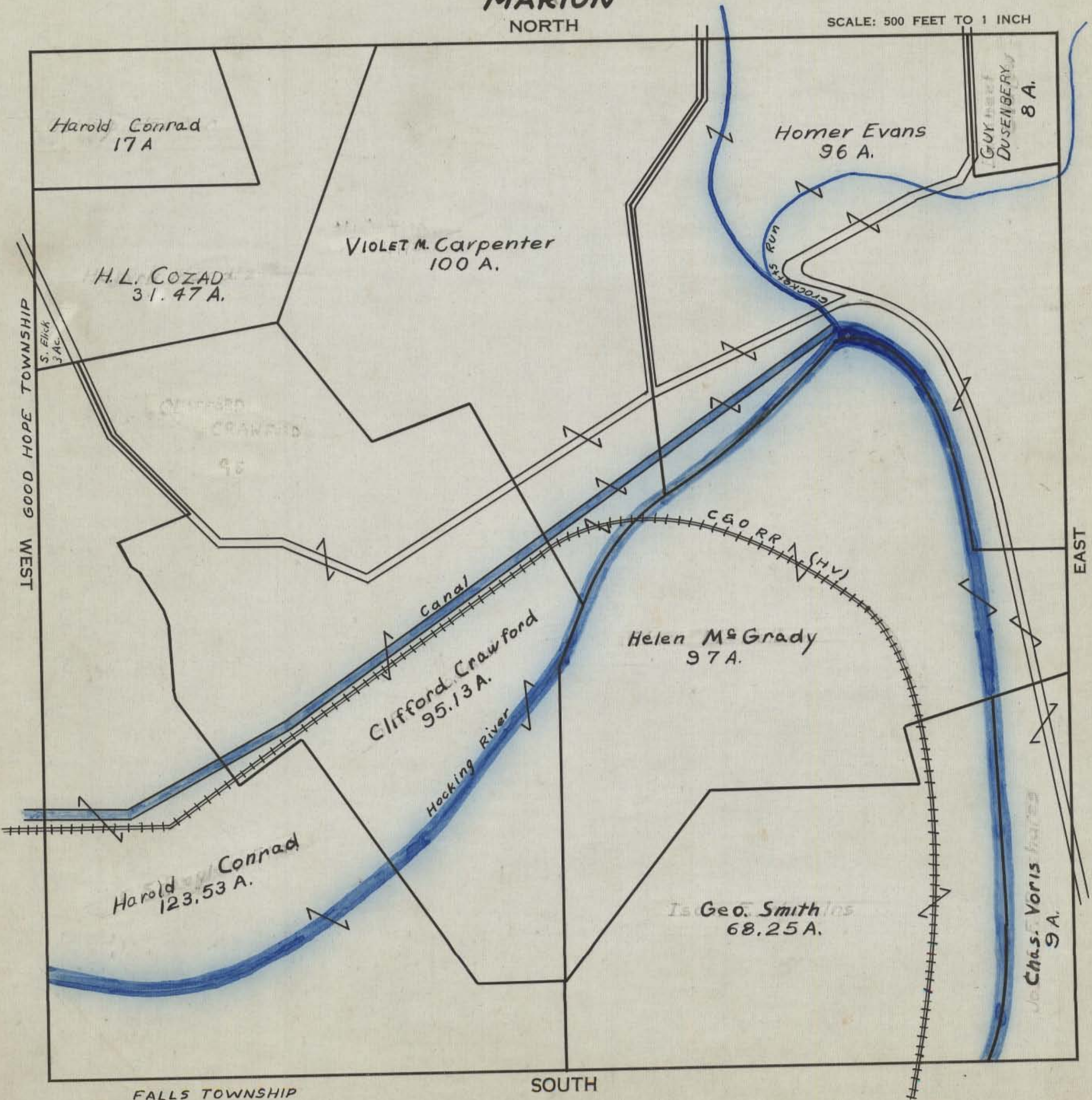
SCALE: 500 FEET TO 1 INCH



MARION

NORTH

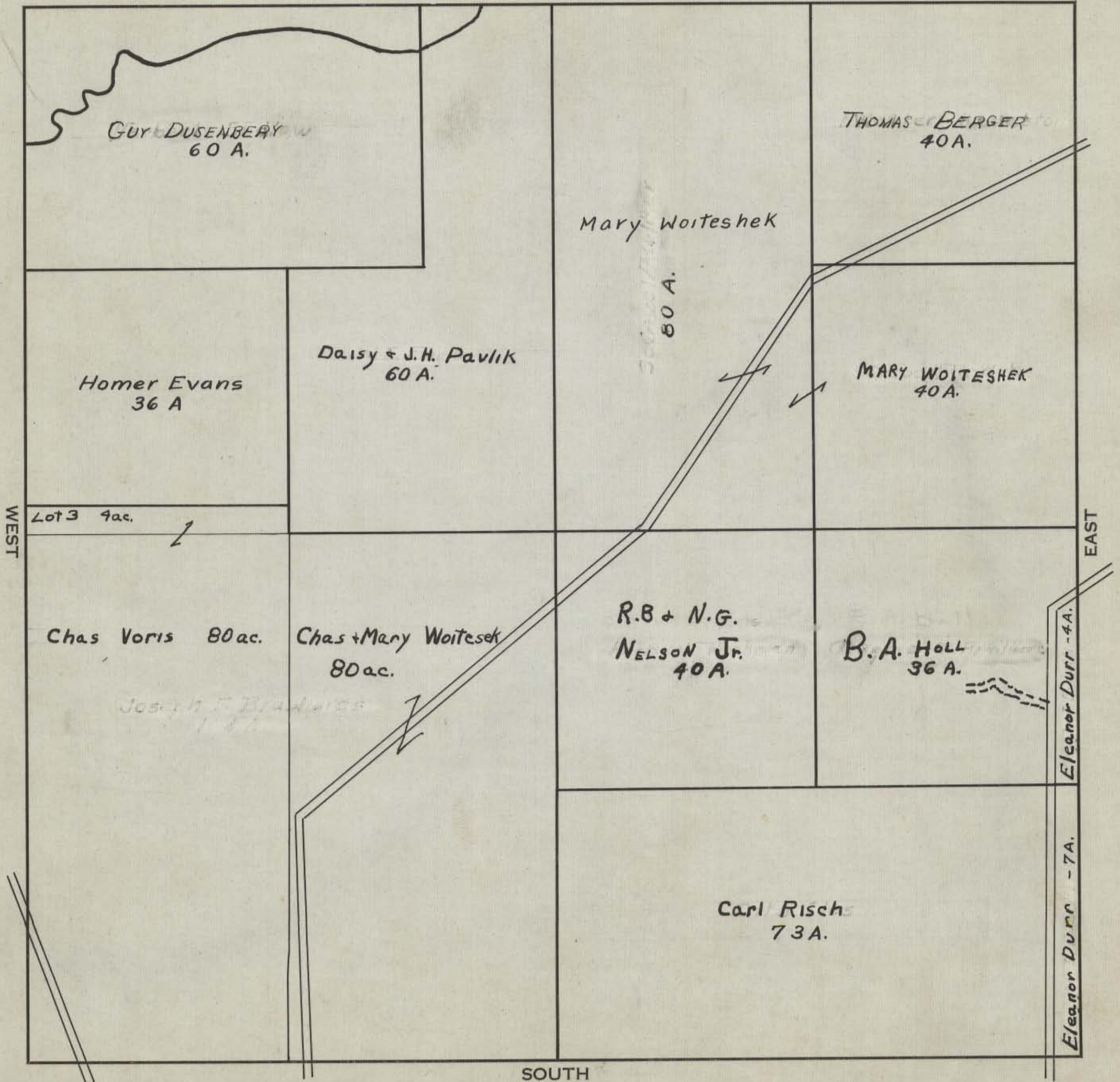
SCALE: 500 FEET TO 1 INCH



HOCKING COUNTY STATE OHIO
SECTION No. 32 TWP. 15 RANGE 17
MARION

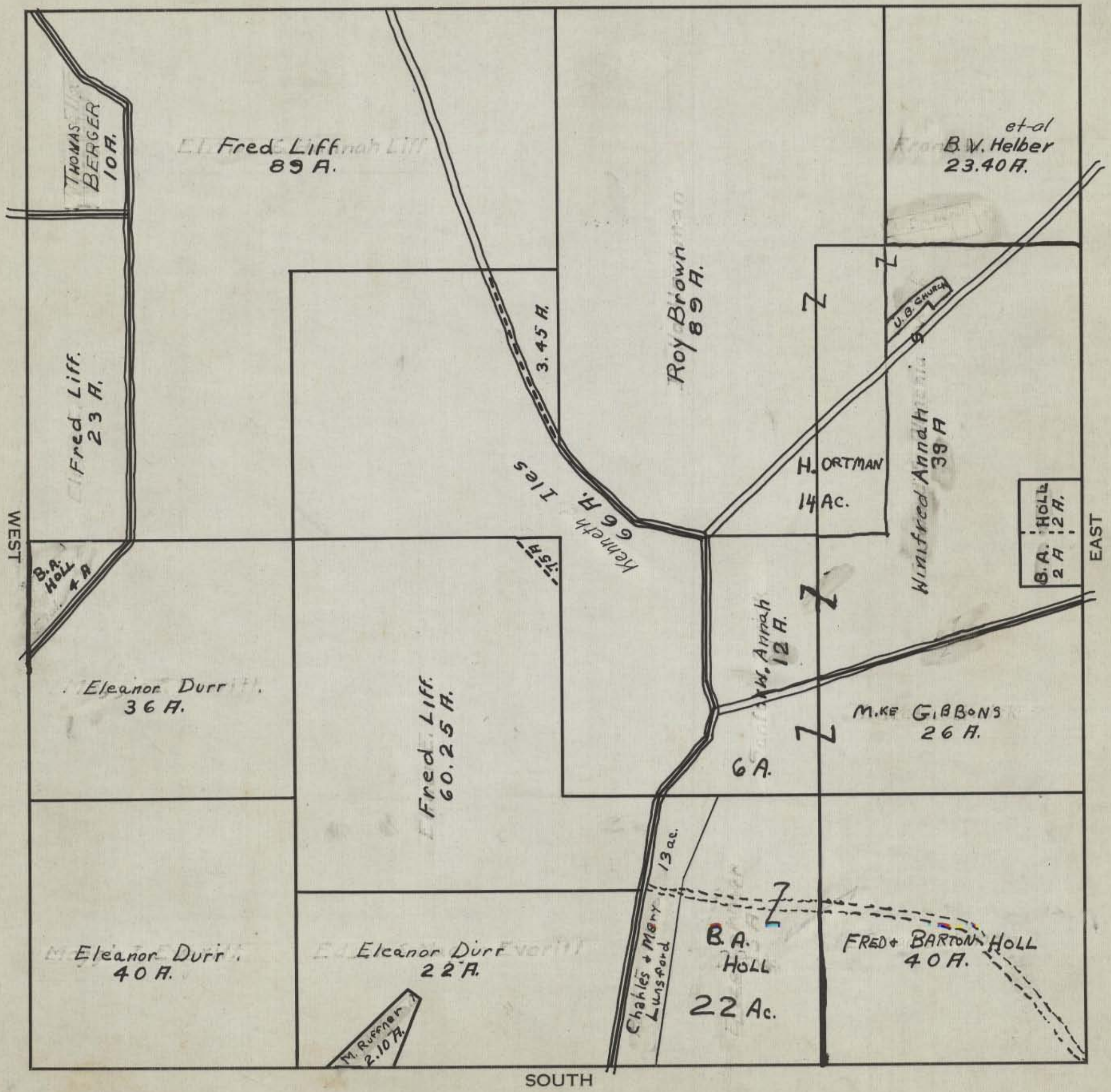
NORTH

SCALE: 500 FEET TO 1 INCH



MARION
NORTH

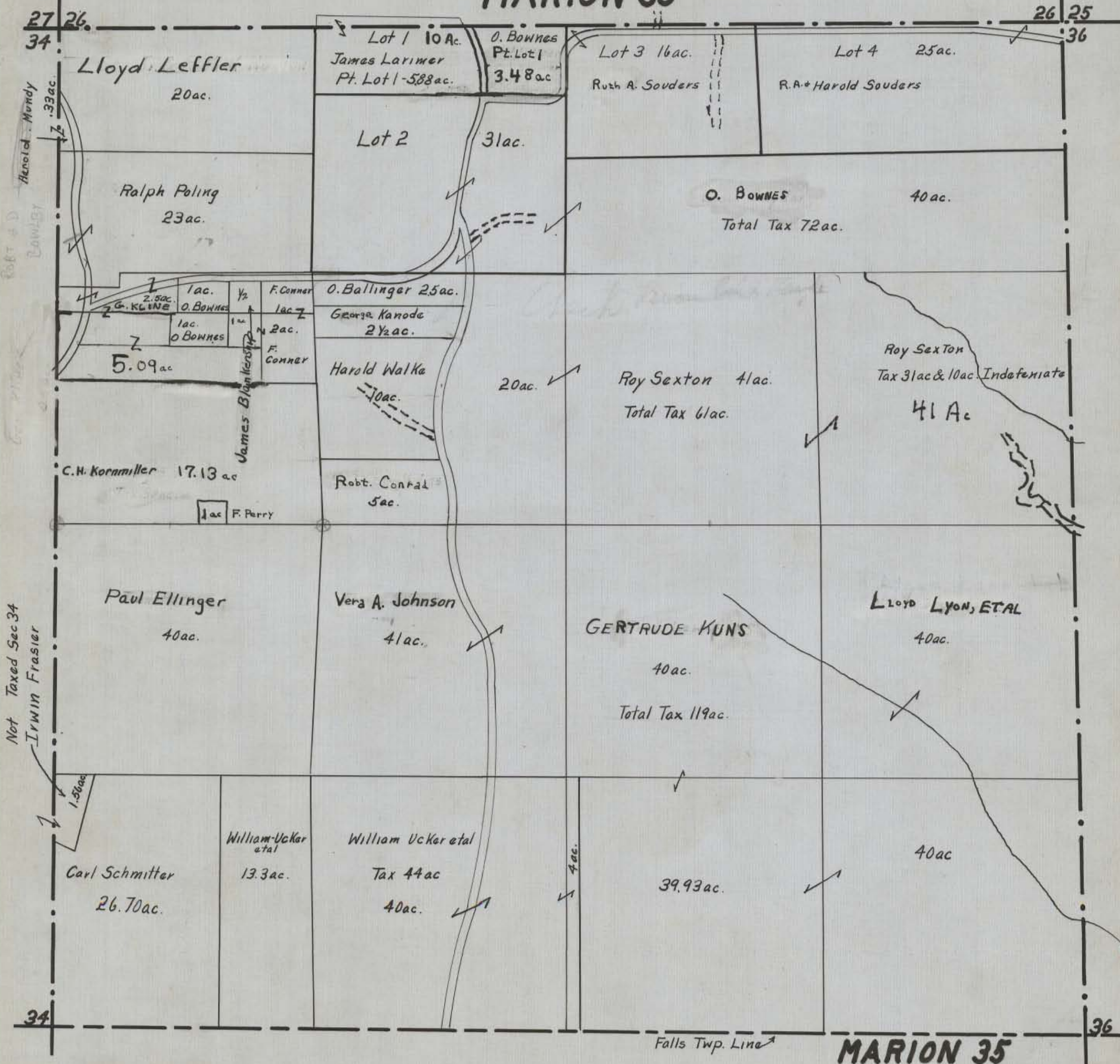
SCALE: 500 FEET TO 1 INCH



HOCKING COUNTY STATE OHIO

Section 35 Twp. 15 Range 17

MARION 35



HOCKING COUNTY STATE OHIO

Section 36 Twp 15 Range 17

MARION 36

