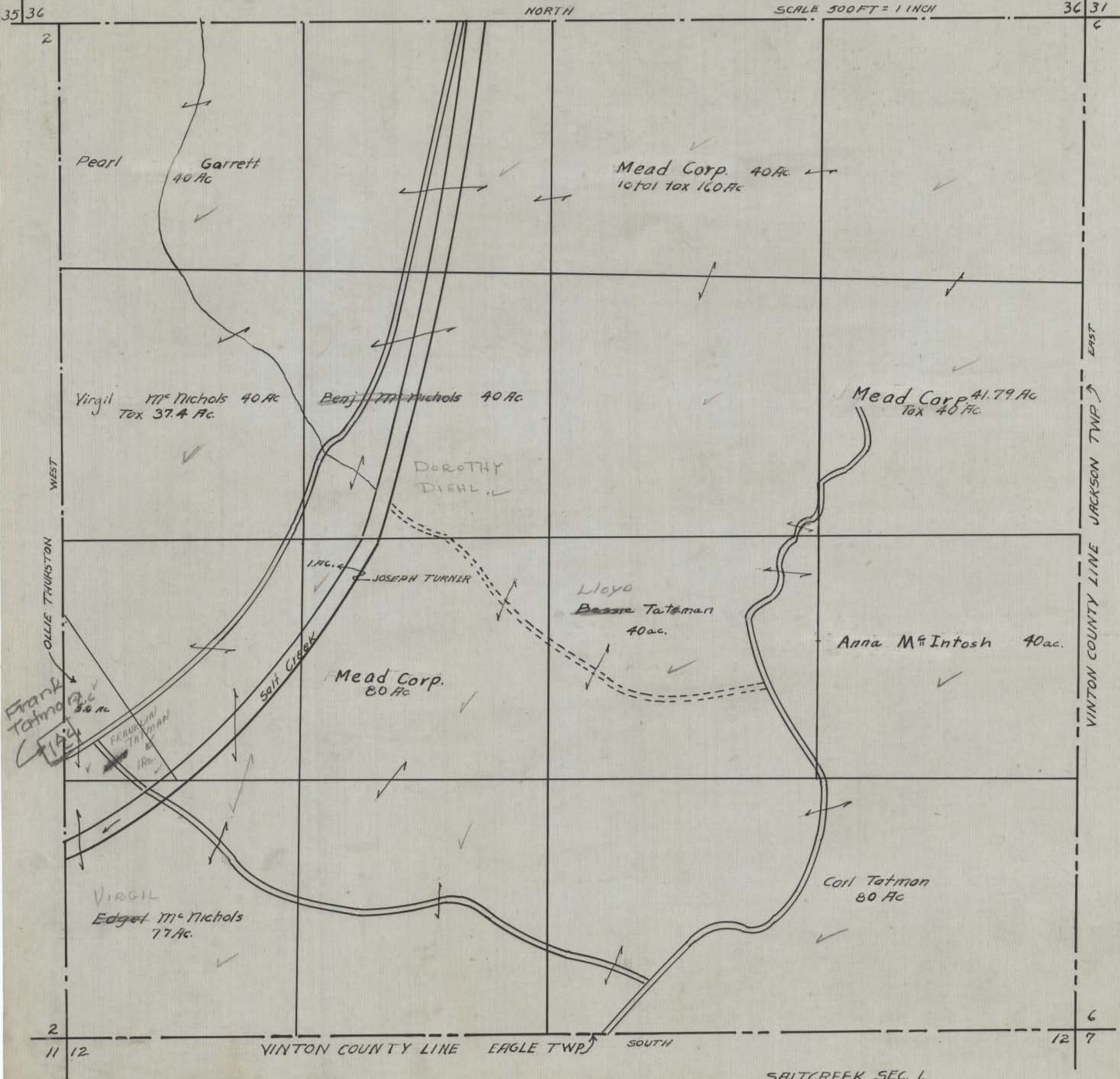


HOCKING COUNTY STATE OHIO

SECTION 1. TWP 10 RANGE 19

SALTCREEK SEC. 1.



HOCKING COUNTY STATE OHIO

Sec. 1 Twp. 11 Range 19

Salt Creek Twp.

Scale 1"=500'

NORTH

Perry Twp. Line

36 31
6



35 36
2

19.80

19.80

19.80

19.80

2
11 12

19.80

19.80

6
12 11

20.00

20.00

20.50

20.50

20.12

20.12

20.37

20.37

20.18

20.18

20.25

20.25

20.25

40 ac.

37.96 ac.
Total Tax. 98 and 22 ac.

Jacob Fickle
14.41 ac.

Ralph Willis
40 ac.

Golda Paxton 65.59 ac.

37.96 ac. Marjorie Moore
40 ac. et al.

40 ac.

(Deed?)

Marjorie Moore, et al. 40 ac.
Total Tax 60 ac.

Marjorie Moore, et al.
Louise F. Patterson
80 ac.

WILBERT PAXTON 20 ac

Grace Paxton
Tax 80 ac. 75.92 ac.

WILBERT PAXTON 38 ac.

Church of Latter Day Saints
40 ac.

Salt Creek #1

SALT CREEK I

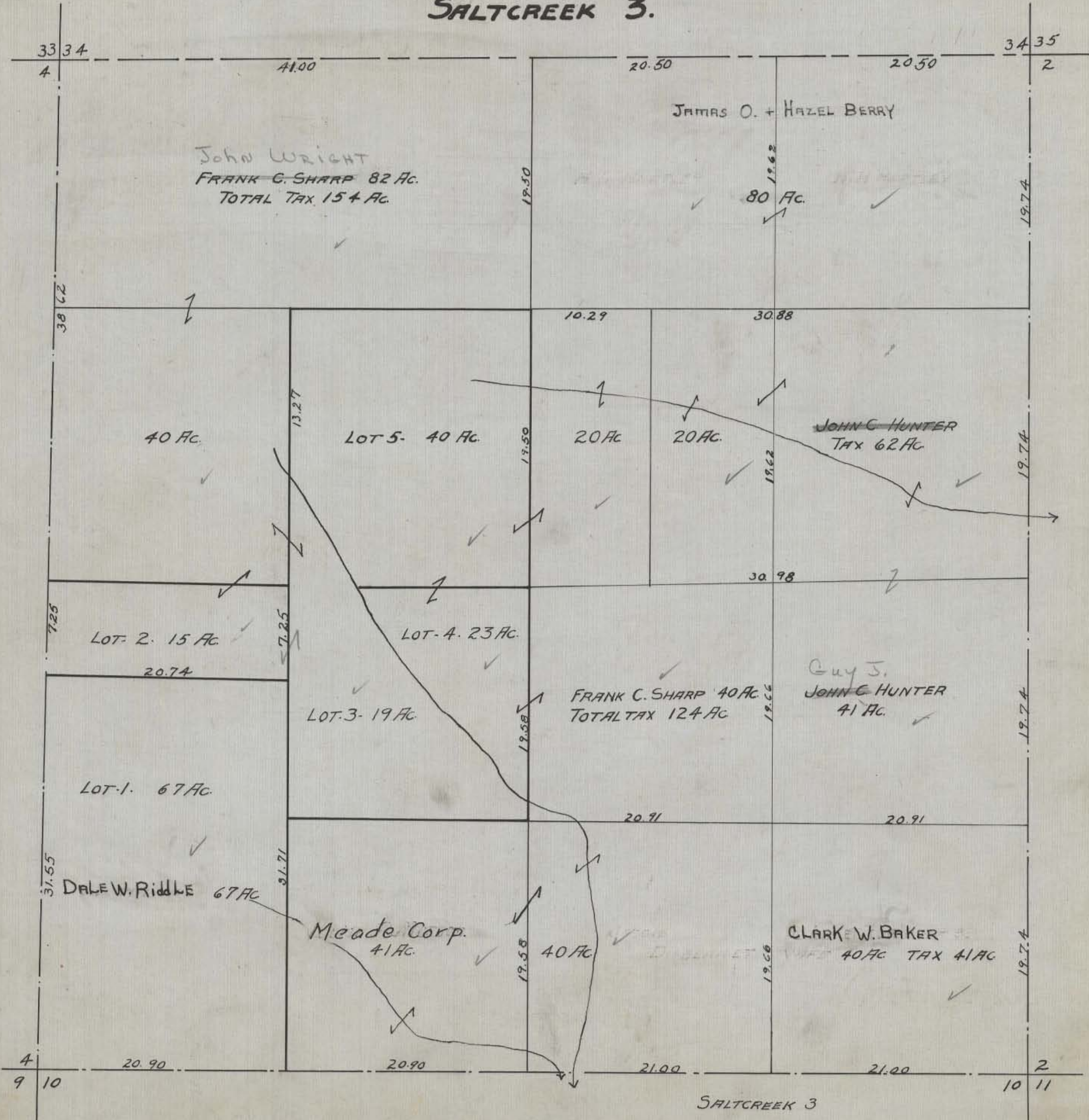
Laurel Twp. Section Line

Benton Twp. Line

HOCKING COUNTY STATE OHIO

SECTION 3 TWP. 11 RANGE 19

SALTCREEK 3.



HOCKING COUNTY STATE OHIO

SEC 4 TWP 10 RANGE 19

SALTCREEK SEC 4

32 33

NORTH

SCALE 500 FT. = 1 INCH

33 34

5

3

Fred Liff 20 Ac.

Shirley Smith 82 Ac.
Land 68.74 Ac.

Gurney Smith 42 Ac.
40.49 Ac.
Tax 43 Ac.

Gurney Smith
41 Ac.

21 Ac.

41 Ac.

CARL WALKER

Lot 5 - 8 3/4 Ac.

Lot 3 - 34 Ac.

EMMET SMITH

Emmet W.
Lewis Smith & wife 82 Ac.
Total tax 150.75 Ac.

Lot 5 - 39 Ac.

GURNEY SMITH

41 Ac.

EMMET W.
Lewis & Arena Smith
Tax 20.54 Ac. Total tax 40.87 Ac.

MEAD
20.435 Ac.

Tax 20.44 Ac.

MEAD
20 Ac.

Mead Corp.
40.875 Ac.
Total tax 82 Ac.

JACK BENTLY

Clarence Arledge 41 Ac.
Deed defective
Tax 44 Ac.

Lot 2 - 20 Ac.

Hagan Orr Suttle 40 Ac.
Total tax 59 Ac.

SHIRLEY
Lewis Smith 40 Ac.

Lot 1 - 20 Ac.

Hagan Orr Suttle 19 1/2 Ac.

5
8 9

Vinton County Line SOUTH

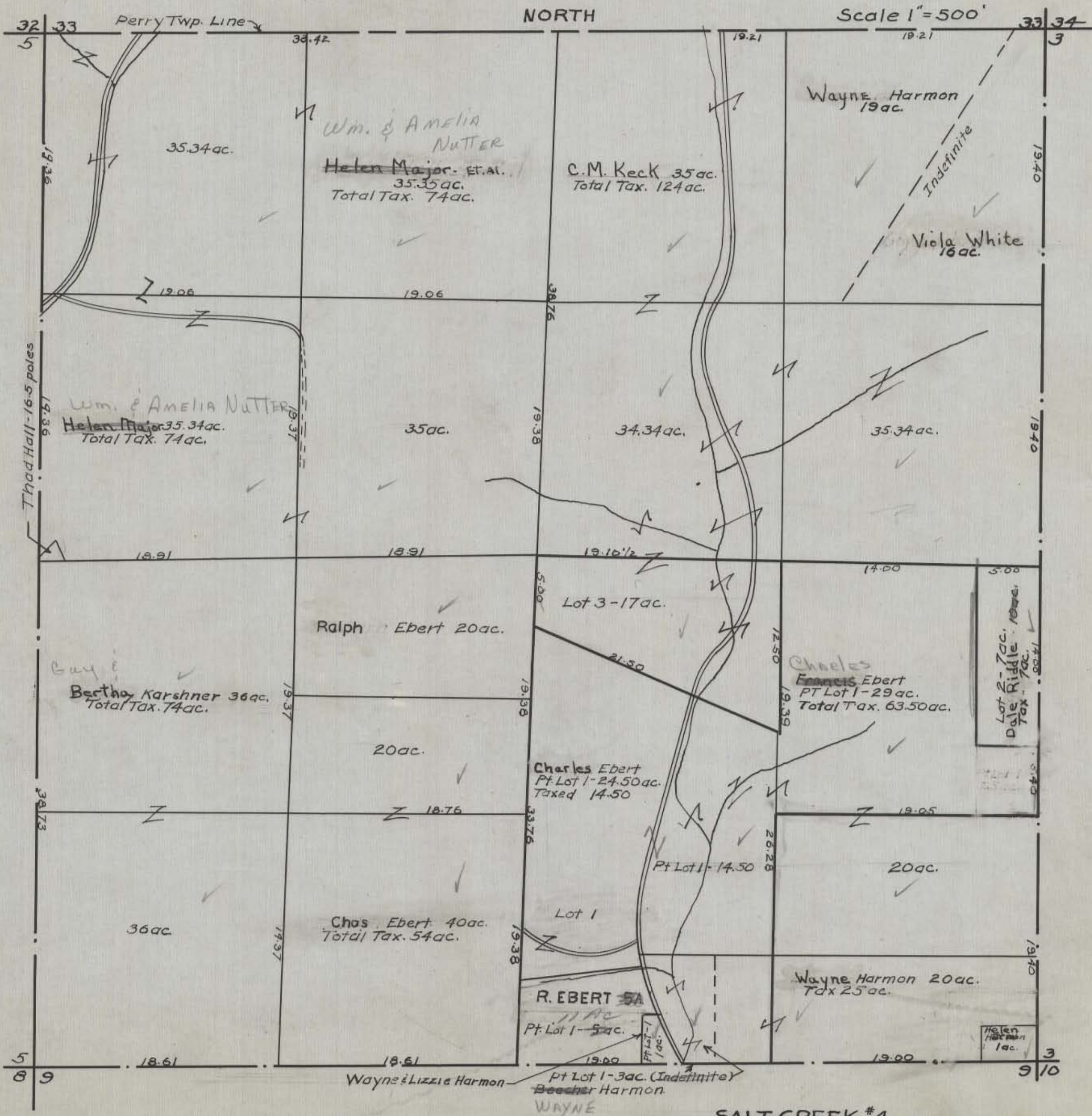
3
9 10

SALTCREEK SEC. 4.

HOCKING COUNTY STATE OHIO

Sec. 4 Twp. 11 Range 19

Salt Creek Twp.



HOCKING COUNTY STATE OHIO

SECTION 5 TWP. 10 RANGE 19

SALTCREEK SEC. 5

SCALE 500 FT = 1 INCH

32 33

31 32
6

NORTH

LOT-4 28 AC
U.S. GOV'T

LOT-3
7.05 AC

G.I. Young 44 AC
Tax 43 AC

U.S. GOV'T 115 AC

U.S. GOV'T 86 AC

44 AC

LOT-1 12.40 AC

PT. LOT-2 40 AC

U.S. GOV'T
42.50 AC

GIENN
BENCIE HOWELL 41 AC
TAX 50 AC

LOT-2 62 AC

PT LOT-2 21.6 AC

36 AC

31.50 AC

WILBER
ARLEDGE
14 AC

9 AC

EVELYN DEAN

ELVA MORRISON
TAX 76 AC

40 AC

U.S. GOV'T 40 AC

CORA & WILBER ARLEDGE
22 AC

19 AC

WILBER ARLEDGE
11 AC

VINTON COUNTY

SOUTH

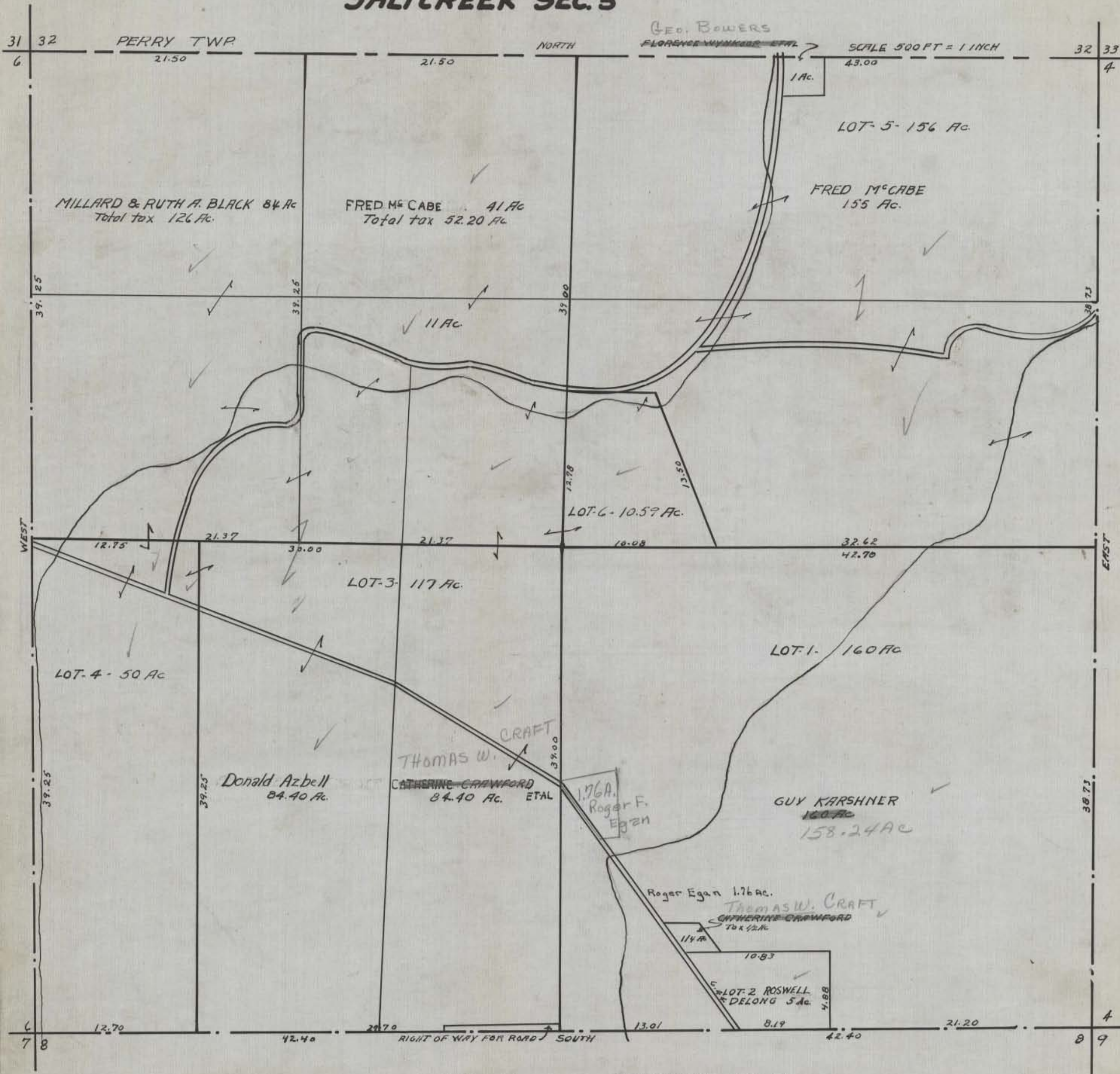
SALTCREEK SEC. 5

4

HOCKING COUNTY STATE OHIO

SEC 5 TWP. 11 RANGE 19

SALTCREEK SEC. 5



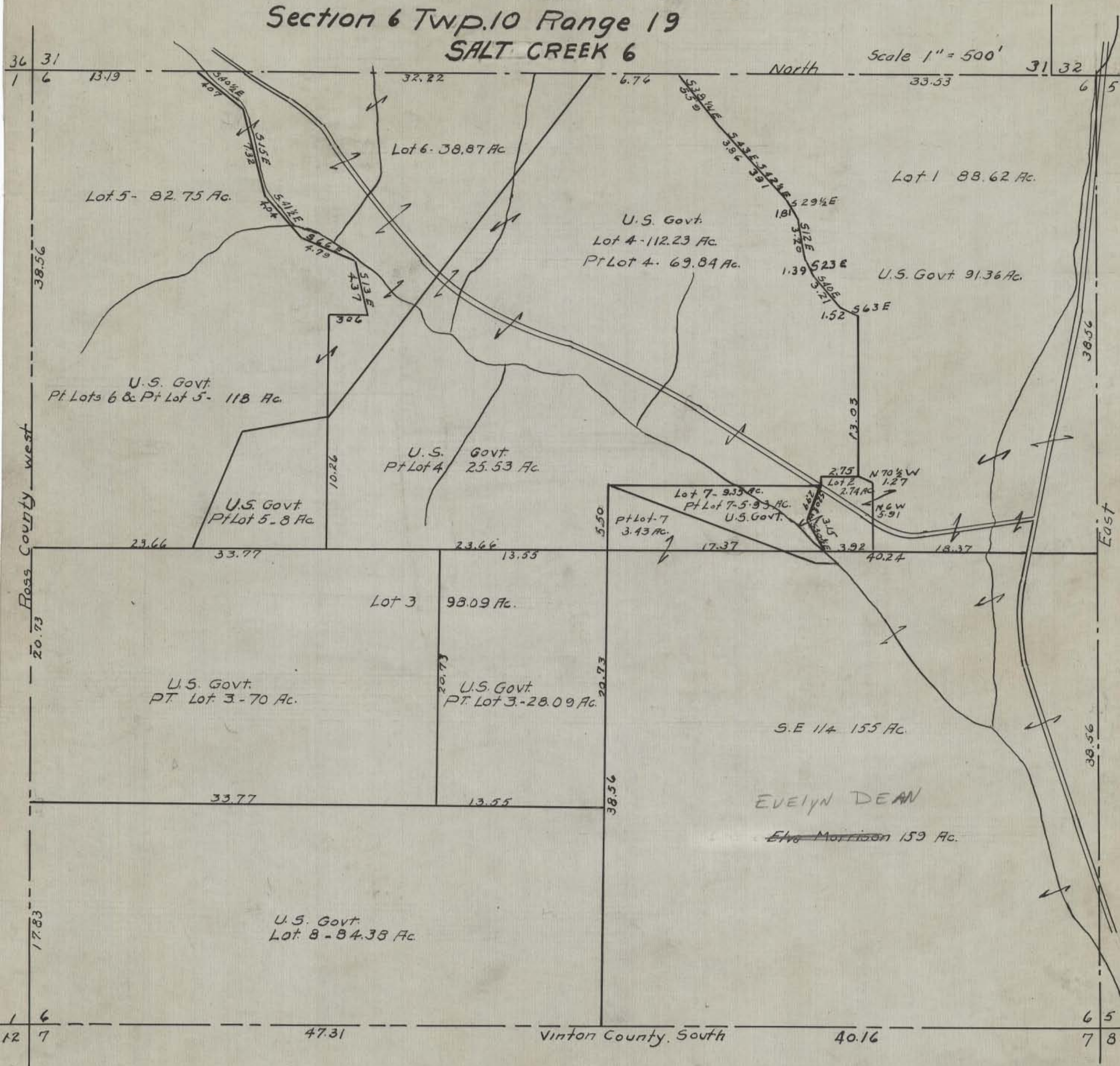
HOCKING COUNTY STATE OHIO

Section 6 Twp. 10 Range 19

SALT CREEK 6

Scale 1" = 500'

North



Ross County west

East

Vinton County, South

SALTCREEK SEC. 6

Lot 6 - 38.87 Ac.

Lot 5 - 82.75 Ac.

Lot 1 88.62 Ac.

U.S. Govt.
Lot 4 - 112.23 Ac.
Pt Lot 4 - 69.84 Ac.

U.S. Govt. 91.36 Ac.

U.S. Govt.
Pt Lots 6 & Pt Lot 5 - 118 Ac.

U.S. Govt.
Pt Lot 4 - 25.53 Ac.

U.S. Govt.
Pt Lot 5 - 8 Ac.

Lot 7 - 9.33 Ac.
Pt Lot 7 - 5.93 Ac.
U.S. Govt.

U.S. Govt.
PT Lot 3 - 70 Ac.

U.S. Govt.
PT Lot 3 - 28.09 Ac.

S.E 1/4 155 Ac.

EVELYN DEAN

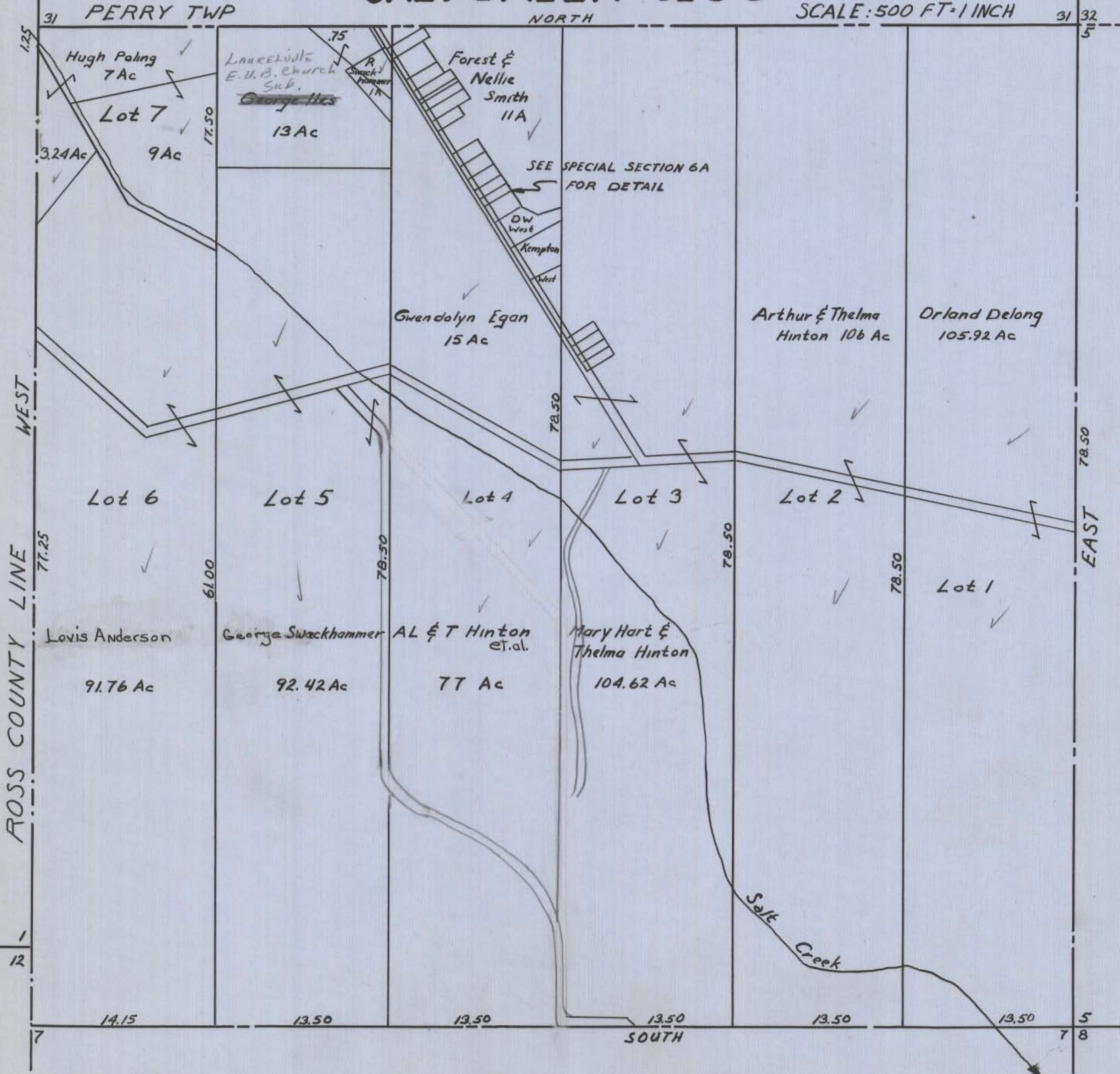
~~Elva Morrison~~ 159 Ac.

U.S. Govt.
Lot 8 - 84.38 Ac.

SEC. 6 TWP. 11 RANGE 19

SALT CREEK SEC 6

SCALE: 500 FT = 1 INCH



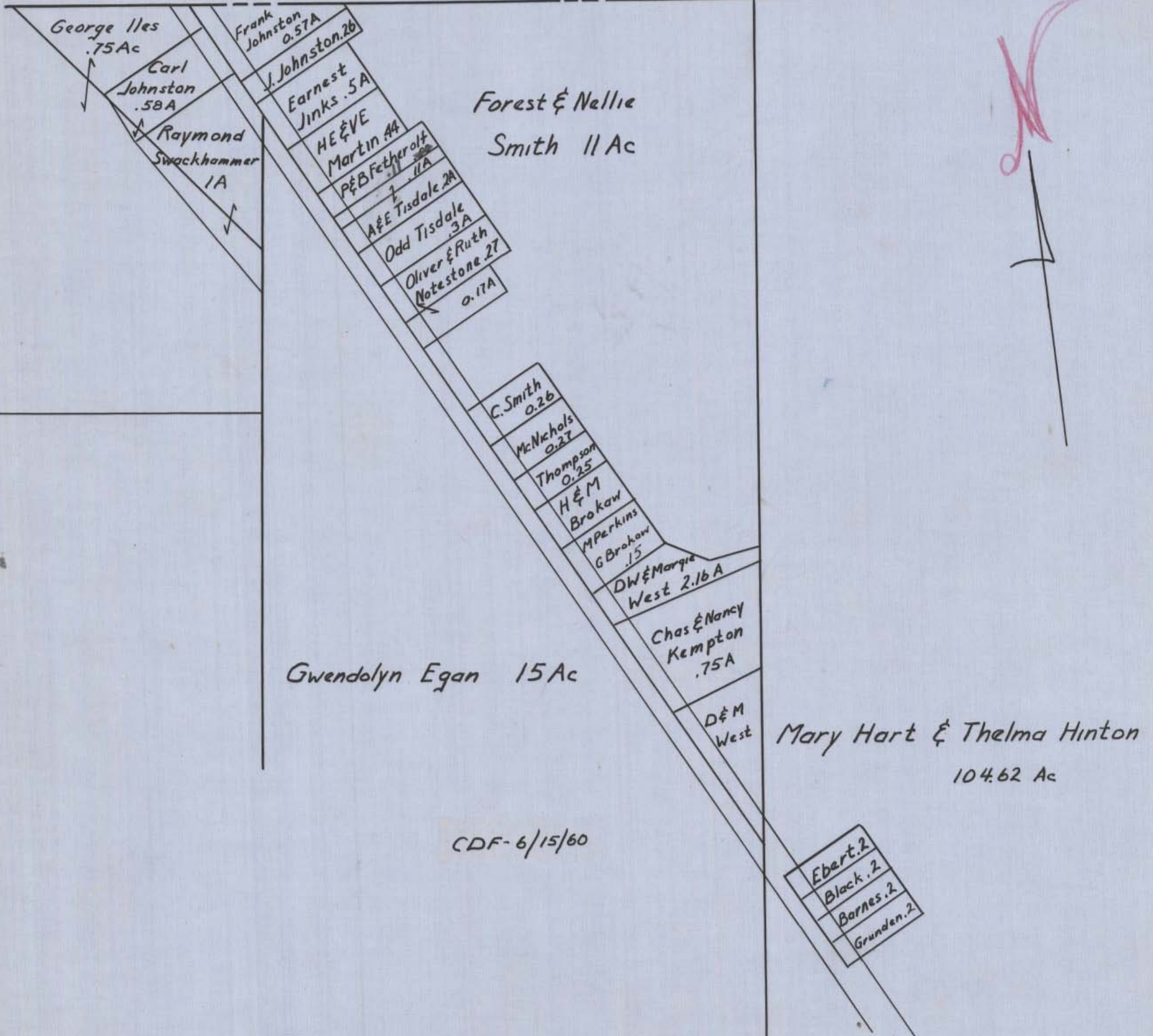
CDF-6/14/60

SALT CREEK SEC. 6

SPECIAL SECTION 6-A

PERRY TWP

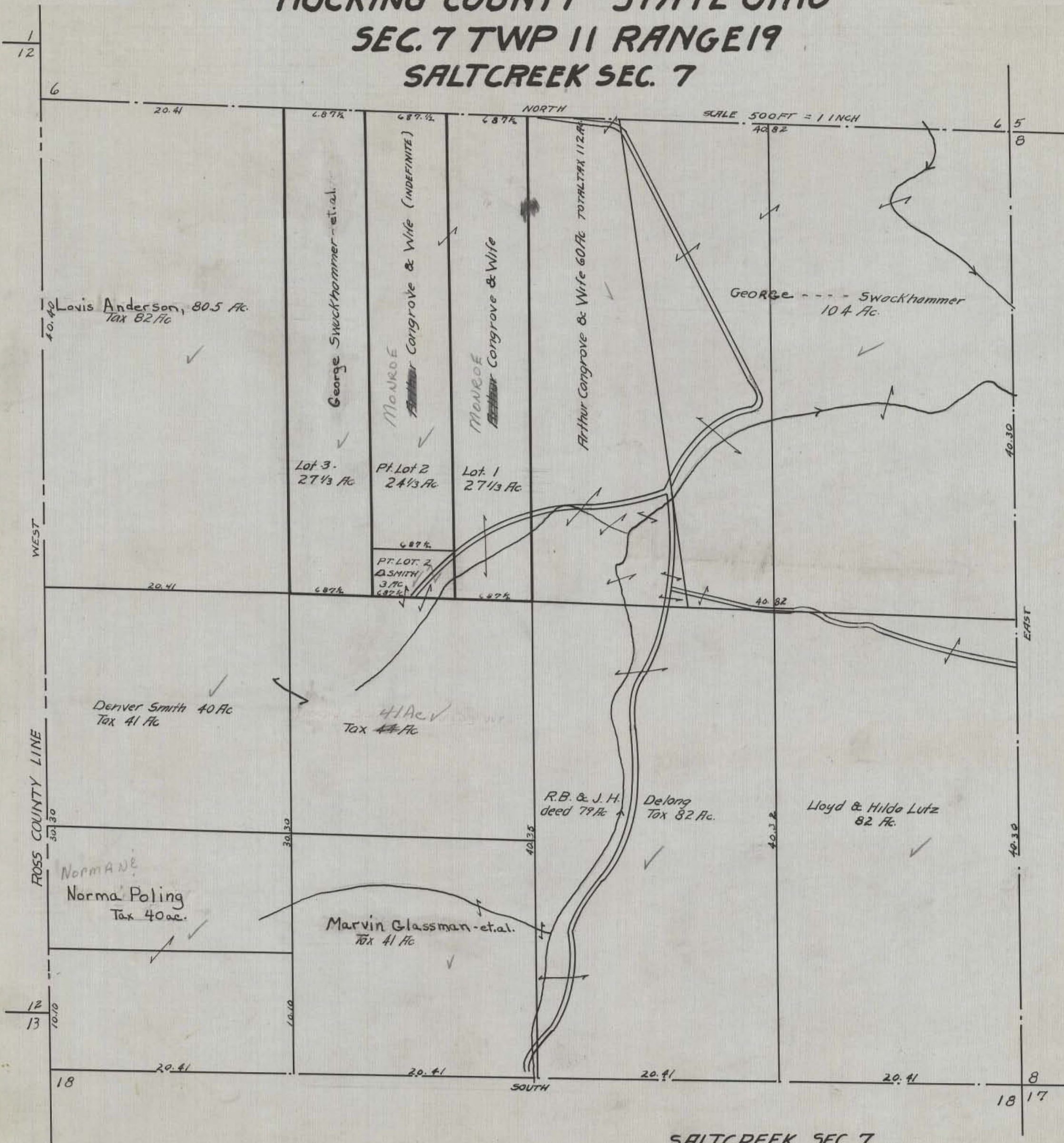
SCALE: 200 FEET = 1 INCH



HOCKING COUNTY STATE OHIO

SEC. 7 TWP 11 RANGE 19

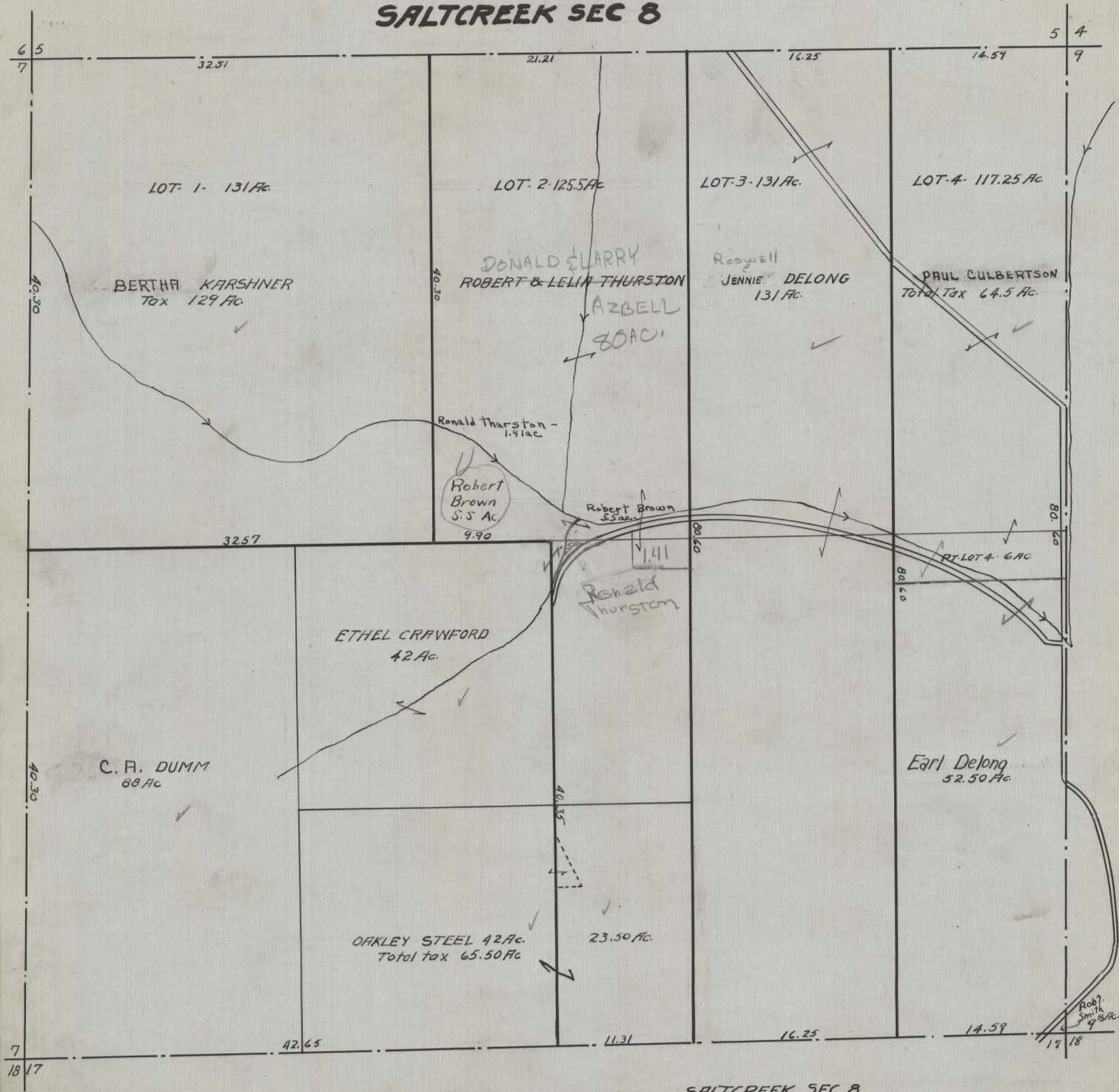
SALTCREEK SEC. 7



HOCKING COUNTY STATE OHIO

SEC 8. TWP. 11 RANGE 19

SALTCREEK SEC 8



SALTCREEK SEC. 8

HOCKING COUNTY STATE OHIO

SEC. 9 TWP. 11 RANGE 19

SALTCREEK SEC. 9

5 4
8

NORTH

SCALE 500 FT. = 1 INCH

4 3
10

Pt. Lot 2 - 2 Ac
Wayne Harmon ✓

DOROTHY HAYNES

DOROTHY C. HAYNES
7 Ac. ✓

EARL DEBONG 148.35

R.F. & Jessie Fee, deed 145.5 Ac
Tax 150 Ac.

93.60
Adam Schaal
Pt. Lot 2 - 102 Ac
Tax 92.83 Ac

D.W. RIDDLE
30 Ac ✓

Barton & Norwood B. Haynes
37 Ac ✓

RAY + JESSIE
FEE 1.65 Ac.

Lot 4 - 13.75 Ac.

Pt. Lot 3.

Dale Vancurren
44.58 Ac.

Eugene Karshner
1 Ac.

Lot 3 - 140 Ac.

Albert Karshner
Tax 72.11 Ac. 75 Ac. ✓

Pt. Lot 3
A. Karshner
13.75 Ac ✓

Merrill Karshner 134.13 Ac
total tax 142.25 Ac. ✓

WAYNE HARMON
2 Ac. ✓

SOUTH

17 16

16 15

SALTCREEK 9

WEST

EAST

SALT CREEK

FRANCIS HARMON
5.88 Ac.
FRANCIS HARMON 5.5 Ac.
E. DEBONG 8 Ac.

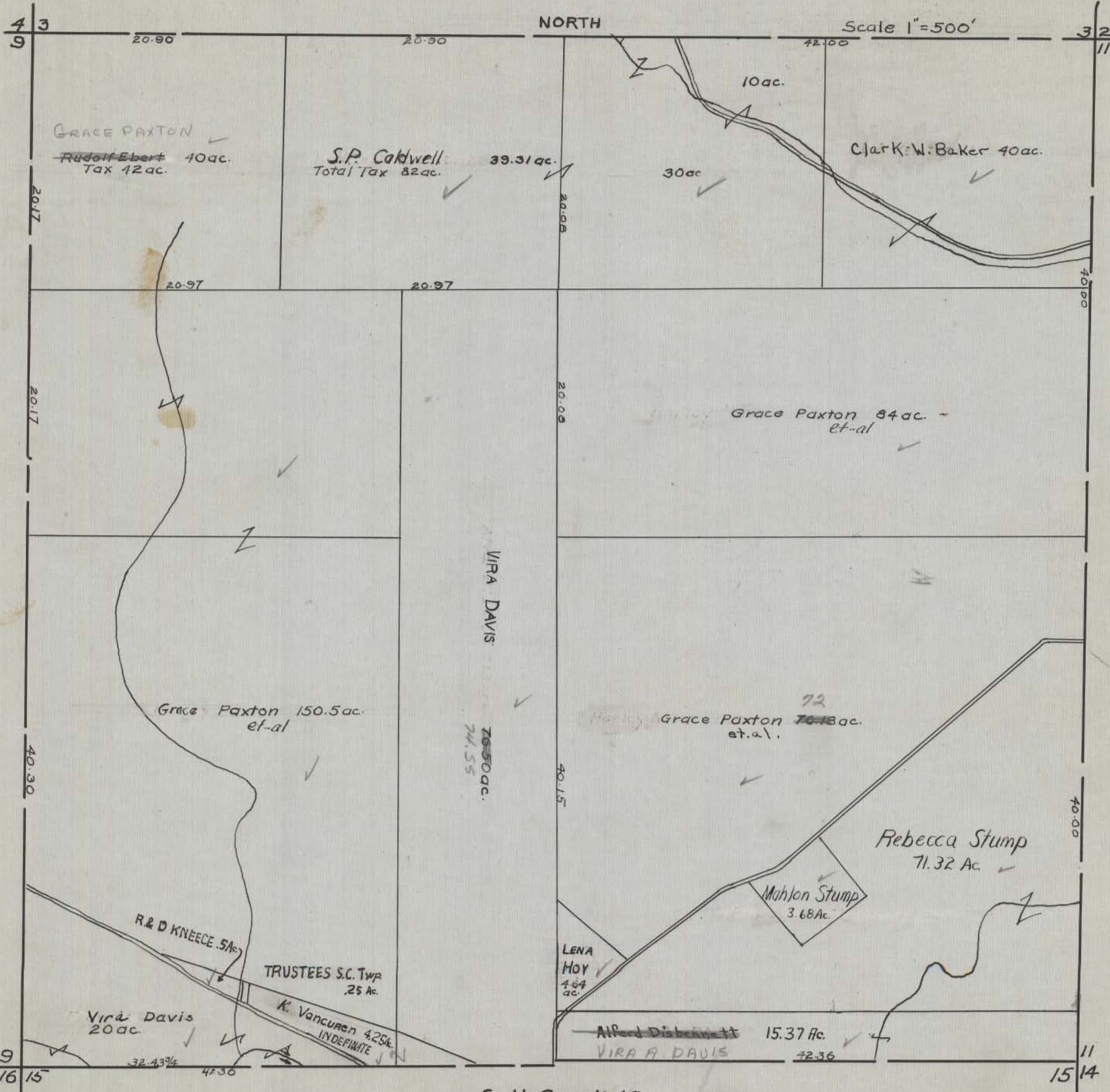
ELDON KARSHNER
1 Ac.

Foster Partband

HOCKING COUNTY STATE OHIO

Sec. 10 Twp. 11 Range 19

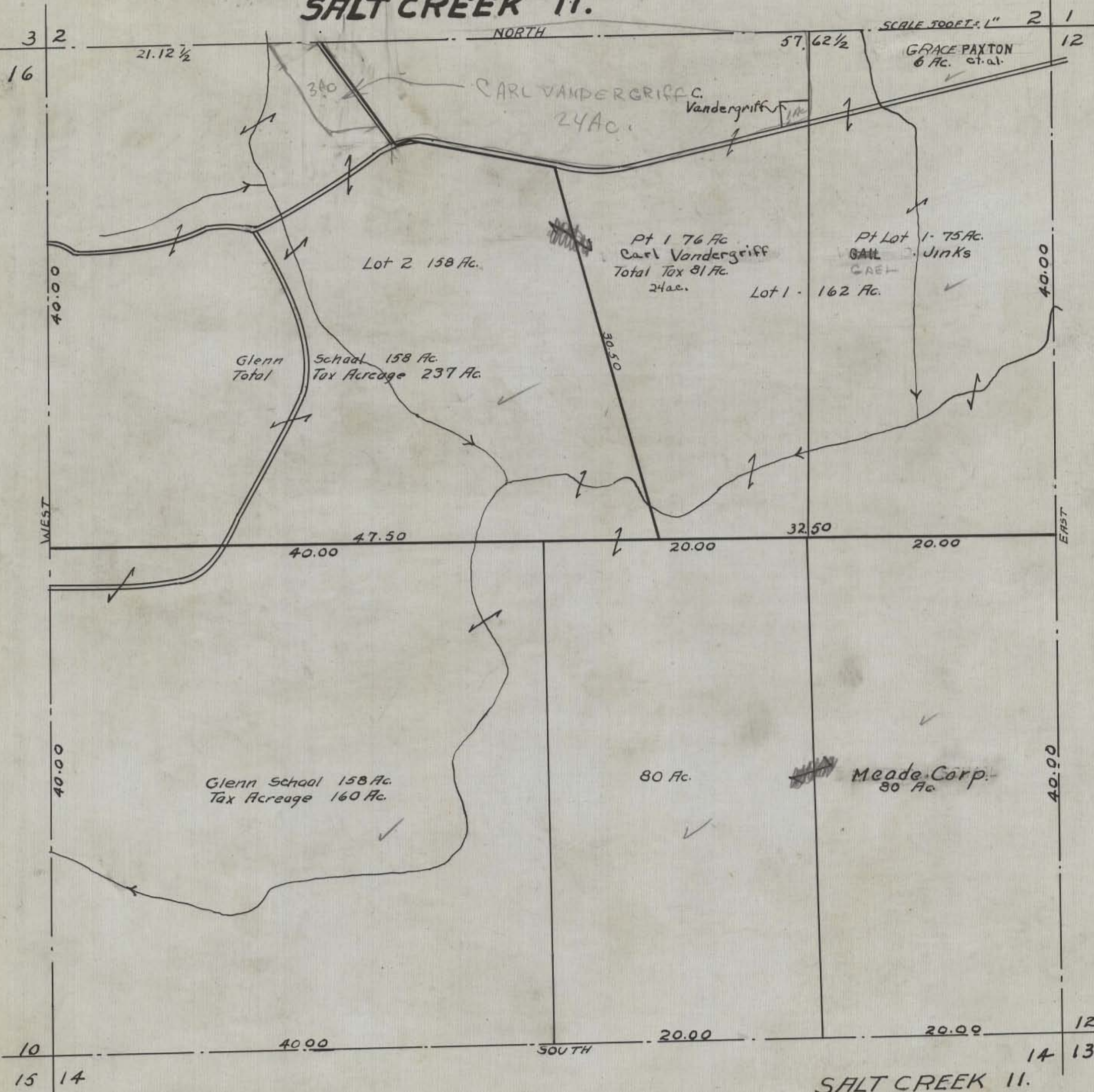
Salt Creek Twp.



HOCKING COUNTY STATE OHIO

SECTION 11 TWP. 11 RANGE 19

SALT CREEK 11.

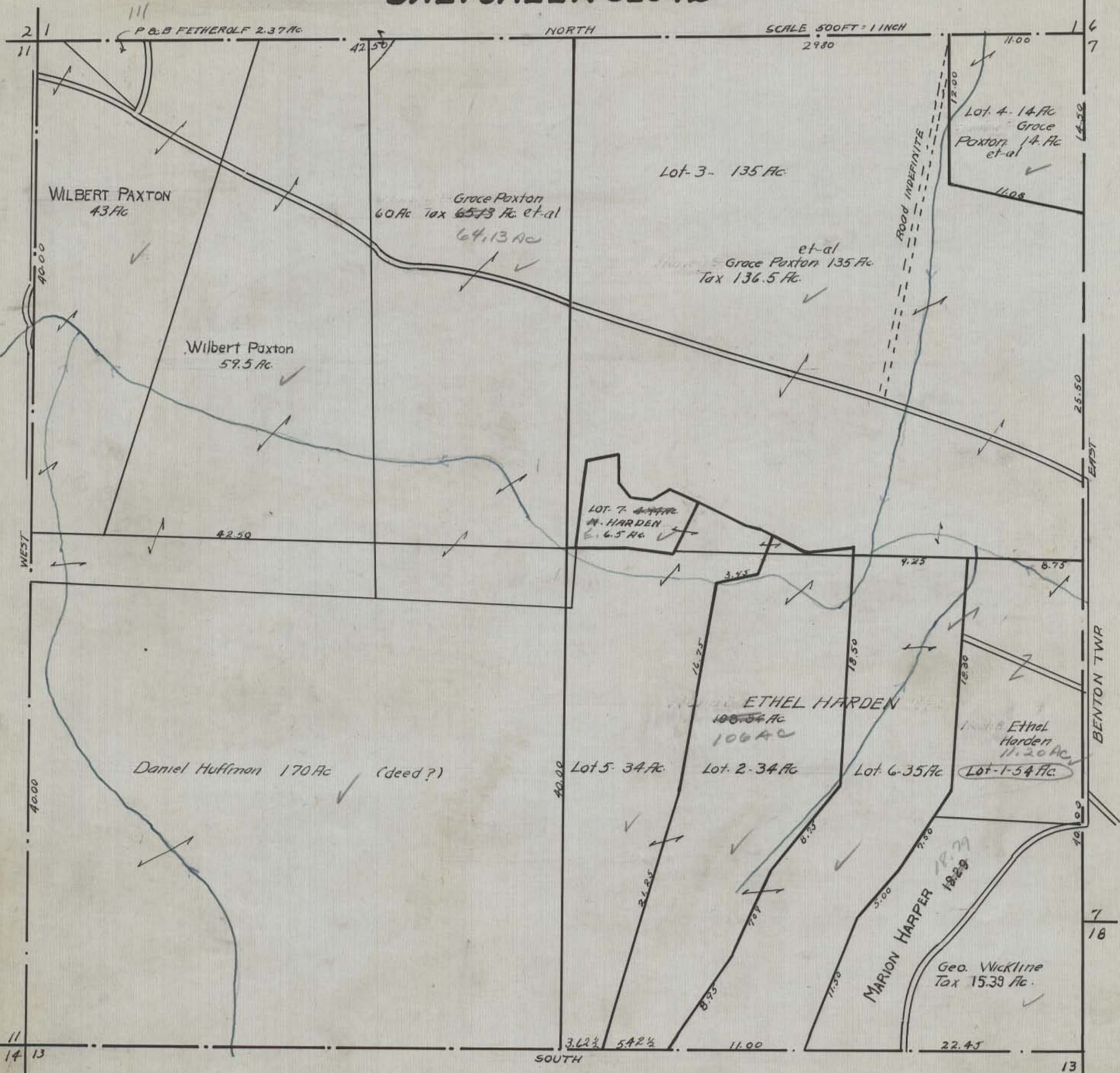


SALT CREEK 11.

HOCKING COUNTY STATE OHIO

SEC 12 TWP. 11 RANGE 19

SALTCREEK SEC. 12



HOCKING COUNTY STATE OHIO

SECTION 13 TWP. 11 RANGE 19

SALTCREEK 13

11 12
14

NORTH

SCALE 1 INCH = 500 FT.

12 7
18

DANIEL HOFFMAN
43 Ac. ✓

GEO. WICKLINE ^{85 Ac}
~~72 Ac~~

Jean R. Westfall ^{127 Ac}
85 Ac ✓

State of OHIO
127 Ac. ✓

GEO. WICKLINE 87 Ac. ✓✓

WEST

BENTON TWP EAST

Geo. Wickline
43 Ac. ✓✓

GEO. WICKLINE
40 Ac. ✓

Jean R. Westfall
85 Ac. ✓

RUDOPH EBERT ^{84 Ac}
ETAL 80 Ac TAX 83 Ac. ✓✓

14
23 24

SOUTH

18
24 19

SALTCREEK SEC. 13

HOCKING COUNTY STATE OHIO
SEC. 14 TWP. 11 RANGE 19
SALTCREEK 14

NORTH

SCALE 500 FT = 1 INCH

11 12
13

10 11
15

WEST

EAST

63 Ac. ✓

Mead Corp. 80 Ac ✓

Lot-1-78 1/3 Ac.
Berman Kneese
PT. Lot-1-70 Ac ✓

HEBERT BONE 9 AC.
DEED
DEFECTIVE ✓

LEWIS CRITES
18 AC. ✓
TAX 10 AC.
DEED DEFECTIVE

PT. LOT 1-594 AC
INDEFINITE Blum
Ed. WIL. EDWARDS.

LOT 2
190 AC.

Earl Delong 80 Ac.
(defective deed) ✓

Edward Blum

164.06
163.06 ✓

State of Ohio
117 Ac.

1 Ac. Donald
MERCER ✓

Tox 43 Ac ✓

40 Ac

15
22 23

SOUTH

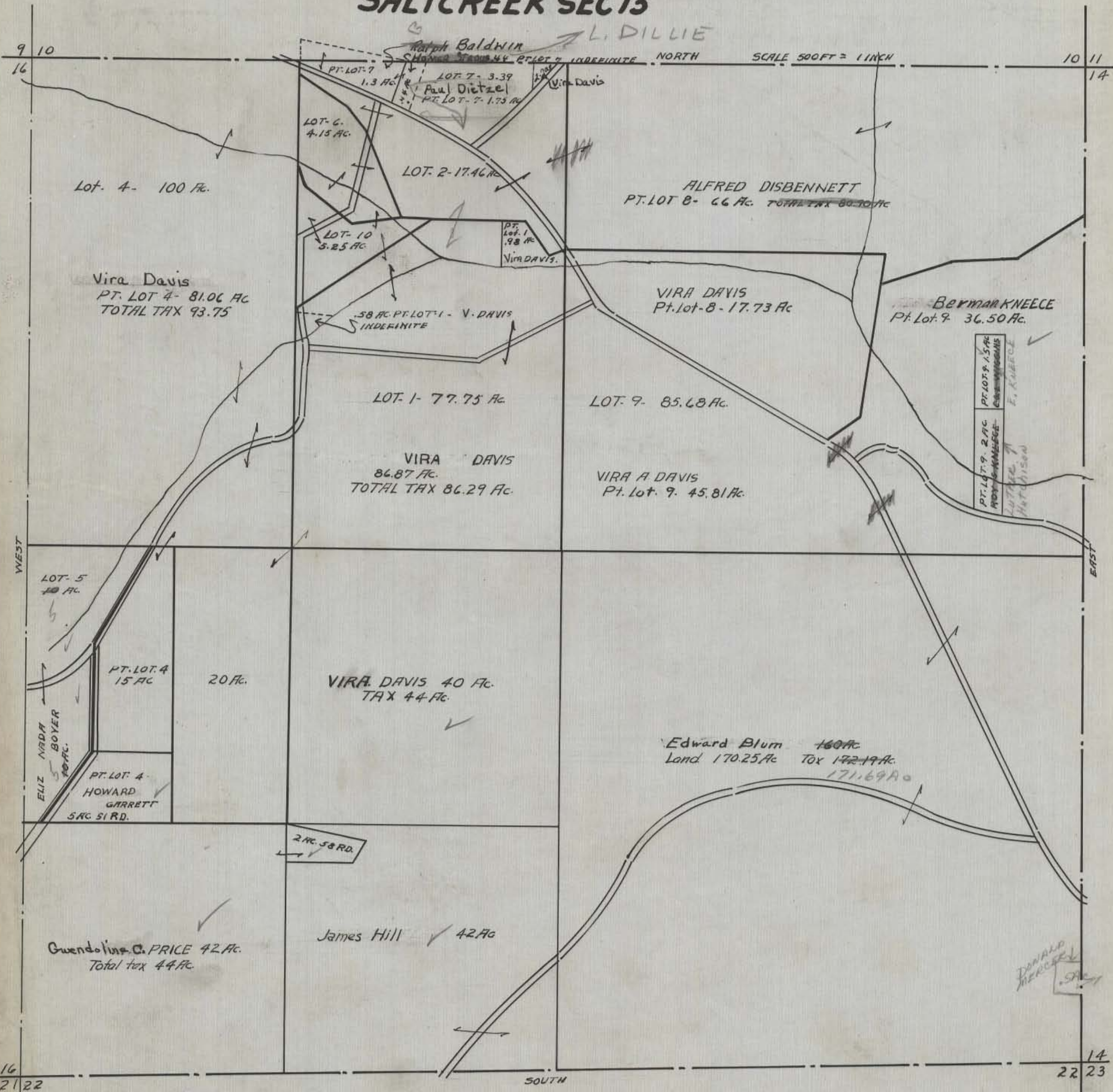
13
23 24

SALTCREEK 14.

HOCKING COUNTY STATE OHIO

SEC 15 TWP. 11 RANGE 19

SALTCREEK SEC 15



SCALE 500 FT = 1 INCH

ALFRED DISBENNETT
PT. LOT 8 - 66 AC. TOTAL TAX 80.10 AC

Lot. 4 - 100 AC.

Vira Davis
PT. LOT 4 - 81.06 AC
TOTAL TAX 93.75

VIRA DAVIS
84.87 AC.
TOTAL TAX 86.29 AC.

LOT 9 - 85.68 AC.

VIRA A DAVIS
Pt. Lot. 9 - 45.81 AC.

Bermark KNEECE
Pt. Lot. 9 - 36.50 AC.

Edward Blum - 160 AC
Land 170.25 AC Tax 172.19 AC
171.69 AC

James Hill ✓ 42 AC

Guendolina C. PRICE 42 AC.
Total tax 44 AC.

DONALD MERCER
SAC

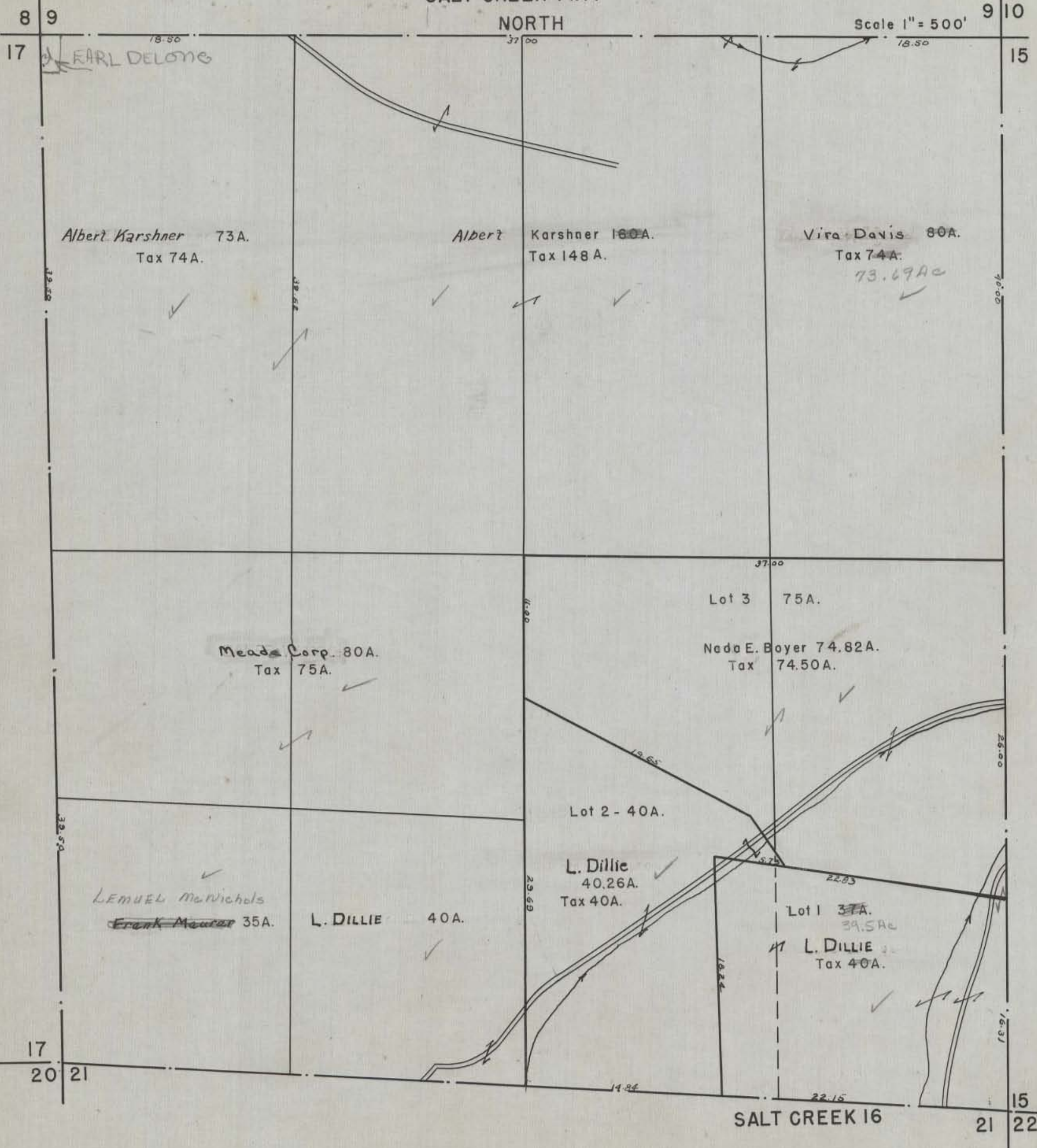
HOCKING COUNTY STATE OHIO

SEC. 16 TWP. 11 RANGE 19

SALT CREEK TWP.

NORTH

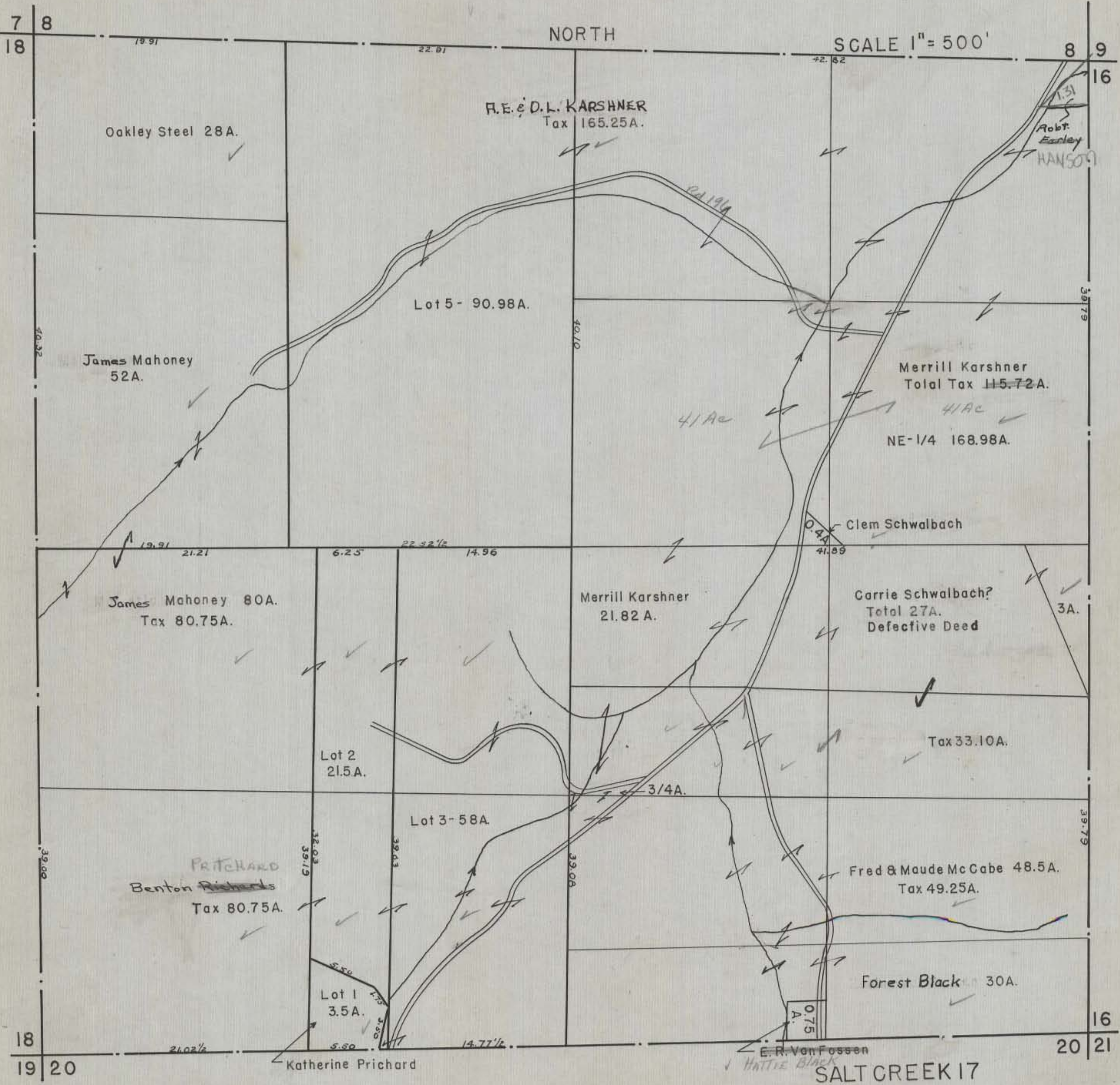
Scale 1" = 500'



HOCKING COUNTY-STATE OHIO

SEC.17-TWP.II-RANGE 19

SALT CREEK TWP.



HOCKING COUNTY-STATE OHIO

SEC. 18-TWP. 11-RANGE 19

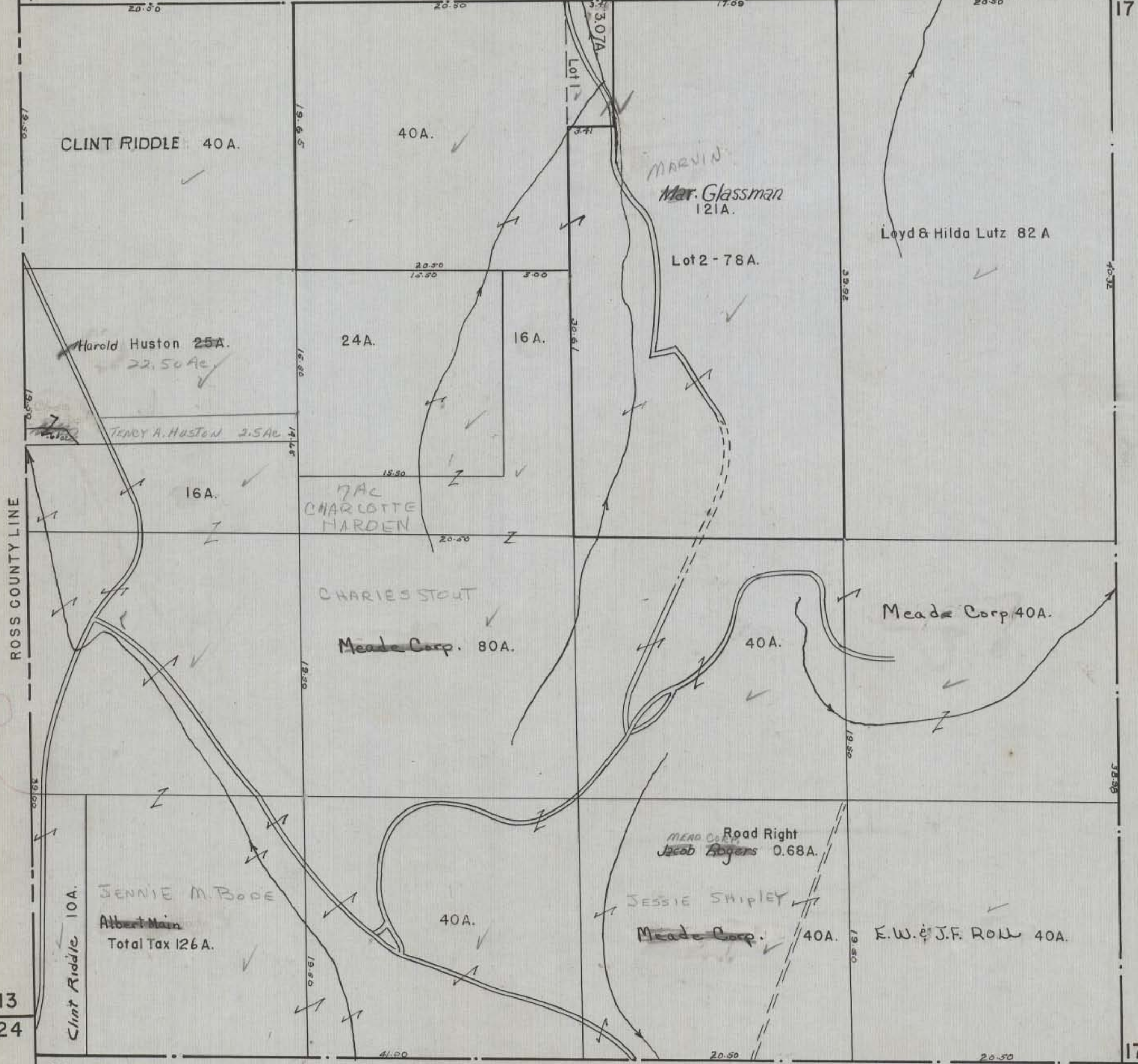
SALT CREEK TWP.

12
13

7

NORTH

SCALE 1" = 500' 7 8



CLINT RIDDLE 40A.

40A.

MARVIN
Mar. Glassman
121A.

Loyd & Hilda Lutz 82 A

Lot 2 - 78A.

Harold Huston 25A.
22.50 Ac.

24A.

16A.

TERRY A. HUSTON 2.5 AC

16A.

7 AC
CHARLOTTE
HARDEN

CHARLES STOUT

Meade Corp. 80A.

Meade Corp 40A.

40A.

MEAD CORP.
Road Right
Jacob Rogers 0.68A.

JESSIE SHIPLEY

Meade Corp. 40A.

E.W. & J.F. ROW 40A.

JENNIE M. BODE

Albert Main
Total Tax 126A.

40A.

Clint Riddle 10A.

SALT CREEK 18

19 23

19

13
24

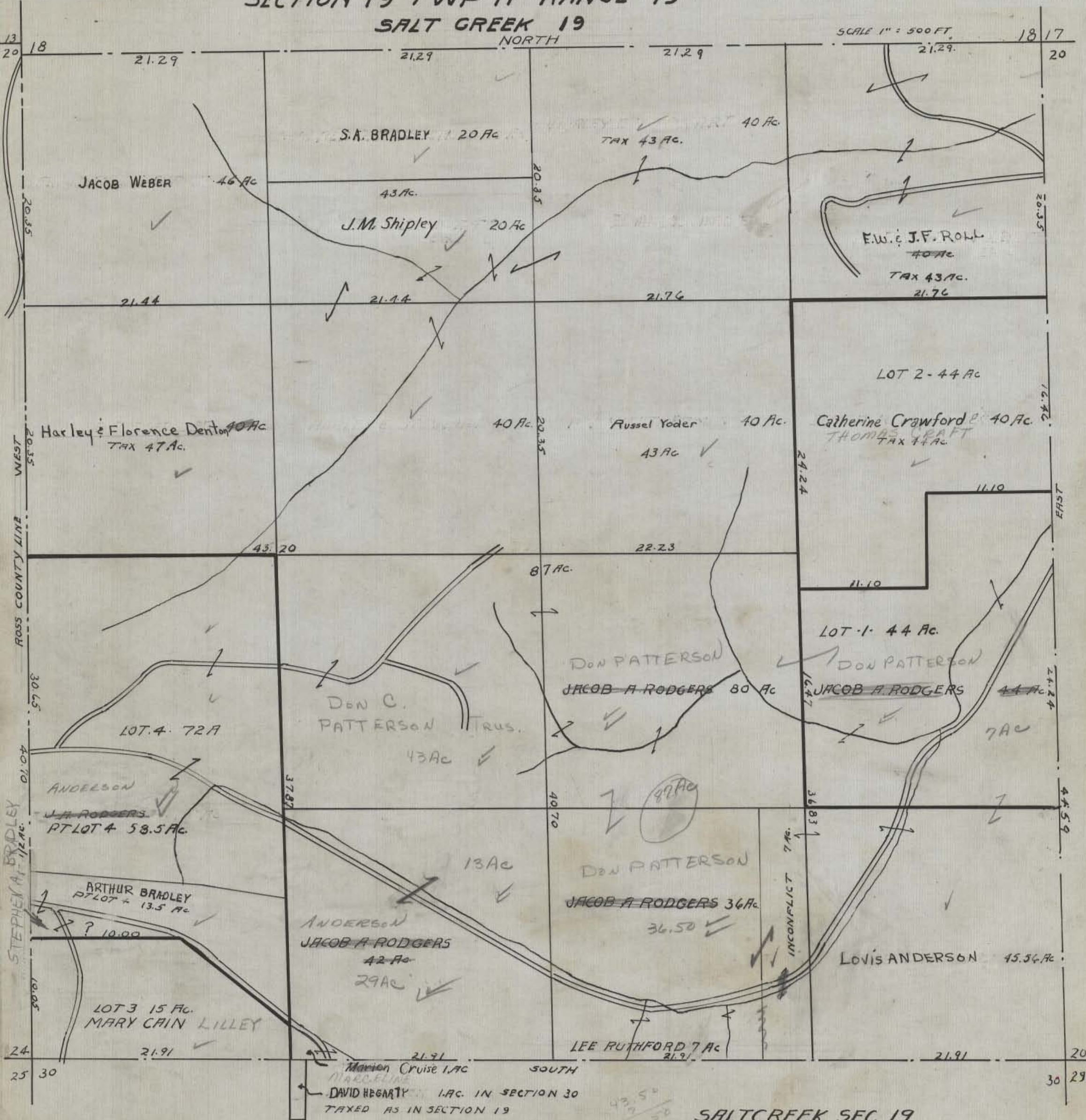
HOCKING COUNTY STATE OHIO

SECTION 19 TWP 11 RANGE 19

SALT CREEK 19

NORTH

SCALE 1" = 500 FT.

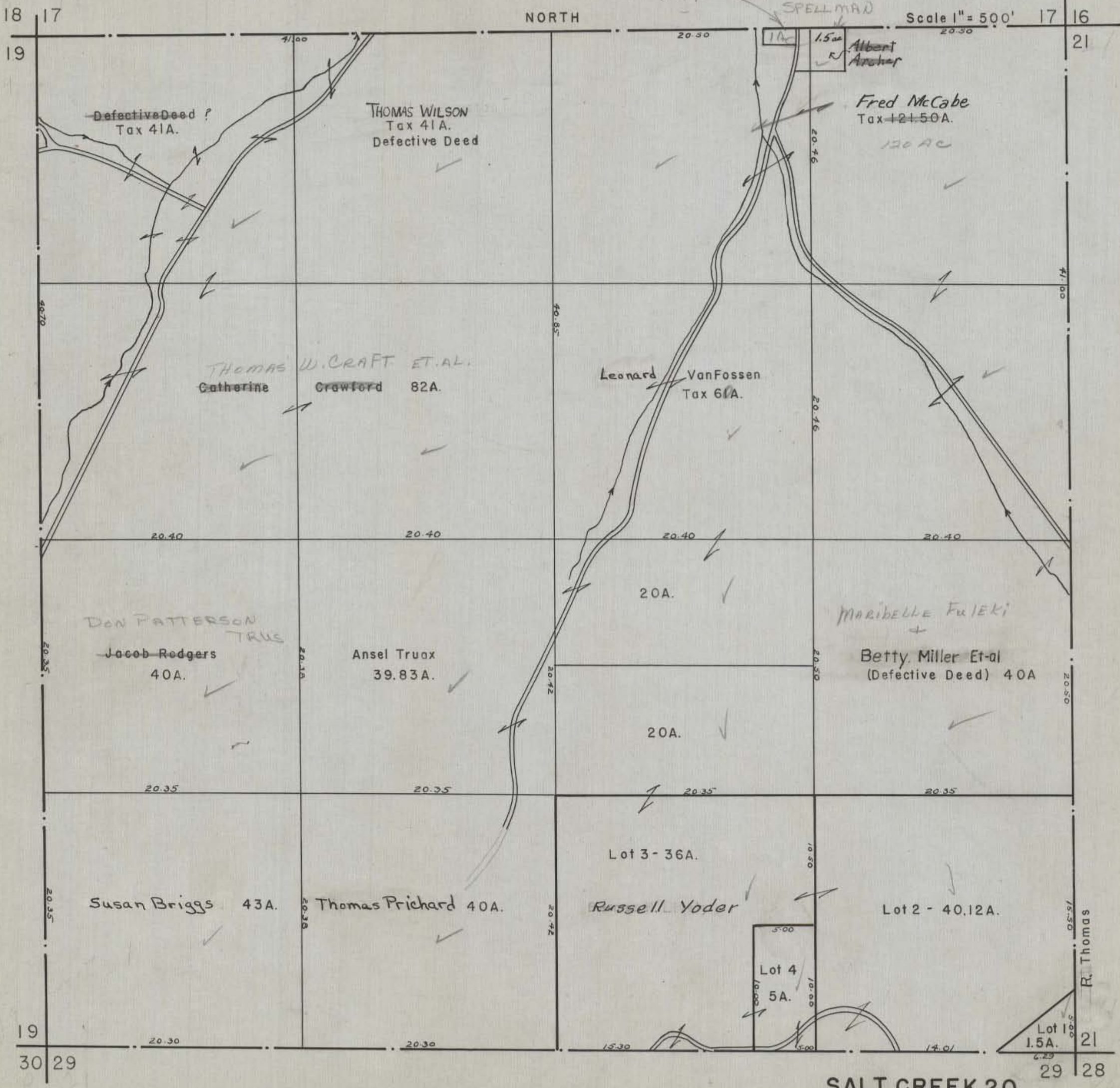


HOCKING COUNTY-STATE OHIO

SEC. 20 - TWP. 11 - RANGE 19

SALT CREEK TWP.

FOREST
VAN FOSSEN DRUILLE
SPELLMAN



Scale 1" = 500'

NORTH

18 17

17 16

19

21

Defective Deed?
Tax 41A.

THOMAS WILSON
Tax 41A.
Defective Deed

Fred McCabe
Tax 121.50A.
120 AC

THOMAS W. CRAFT ET AL.
Catherine Crawford 82A.

Leonard Van Fossen
Tax 61A.

DON PATTERSON
TRUST

Jacob Rodgers
40A.

Ansel Truax
39.83A.

MARIBELLE FULEKI

Betty Miller Et al
(Defective Deed) 40A

Susan Briggs 43A.

Thomas Prichard 40A.

Russell Yoder

Lot 2 - 40.12A.

Lot 4
5A.

Lot 1
1.5A.

SALT CREEK 20

R. Thomas

19

21

30 29

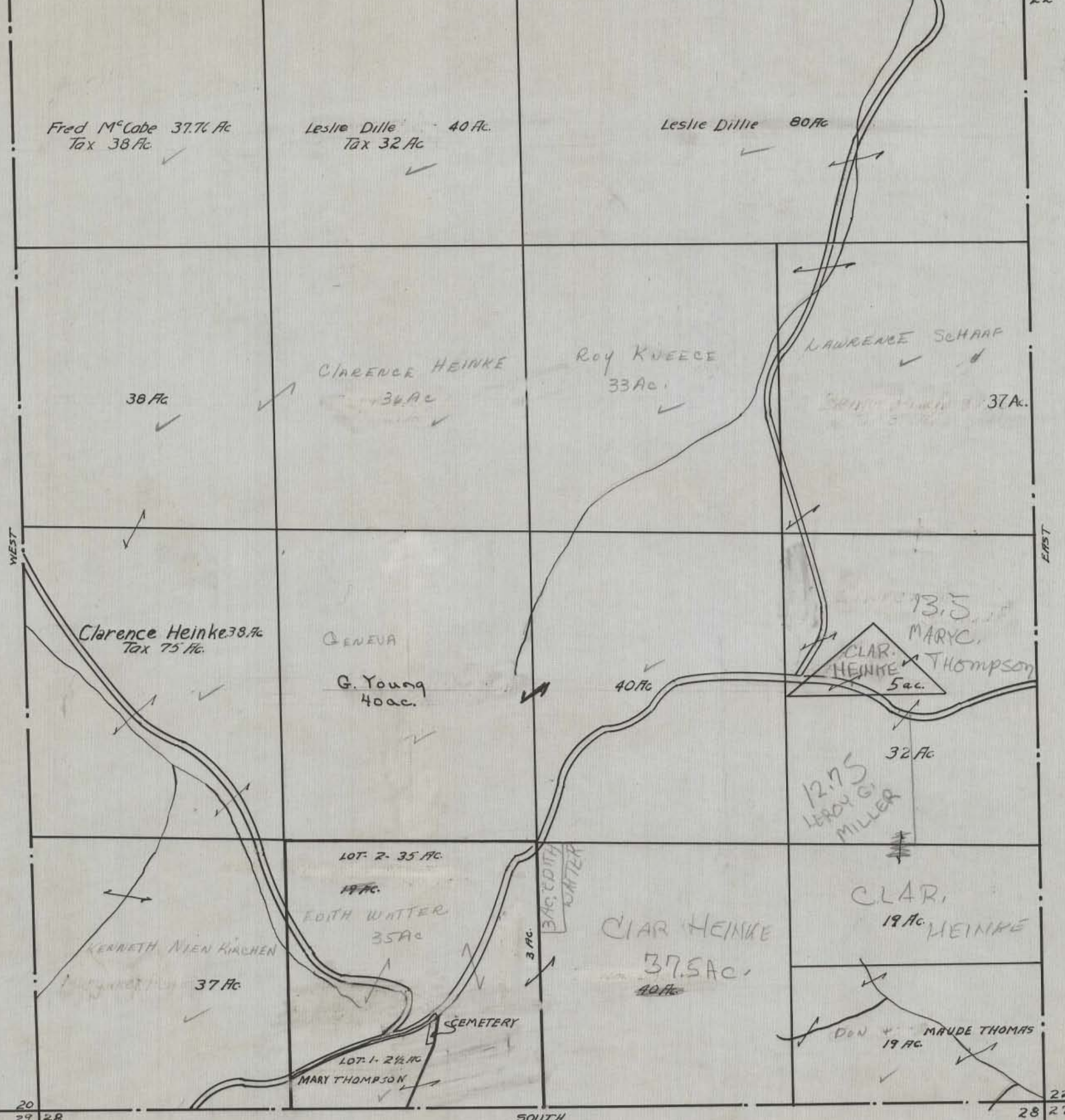
29 28

HOCKING COUNTY STATE OHIO

SEC. 21 TWP. 11 RANGE 19

SALTCREEK SEC. 21

17 16
20
NORTH
SCALE 500 FT. = 1 INCH
14 15
22



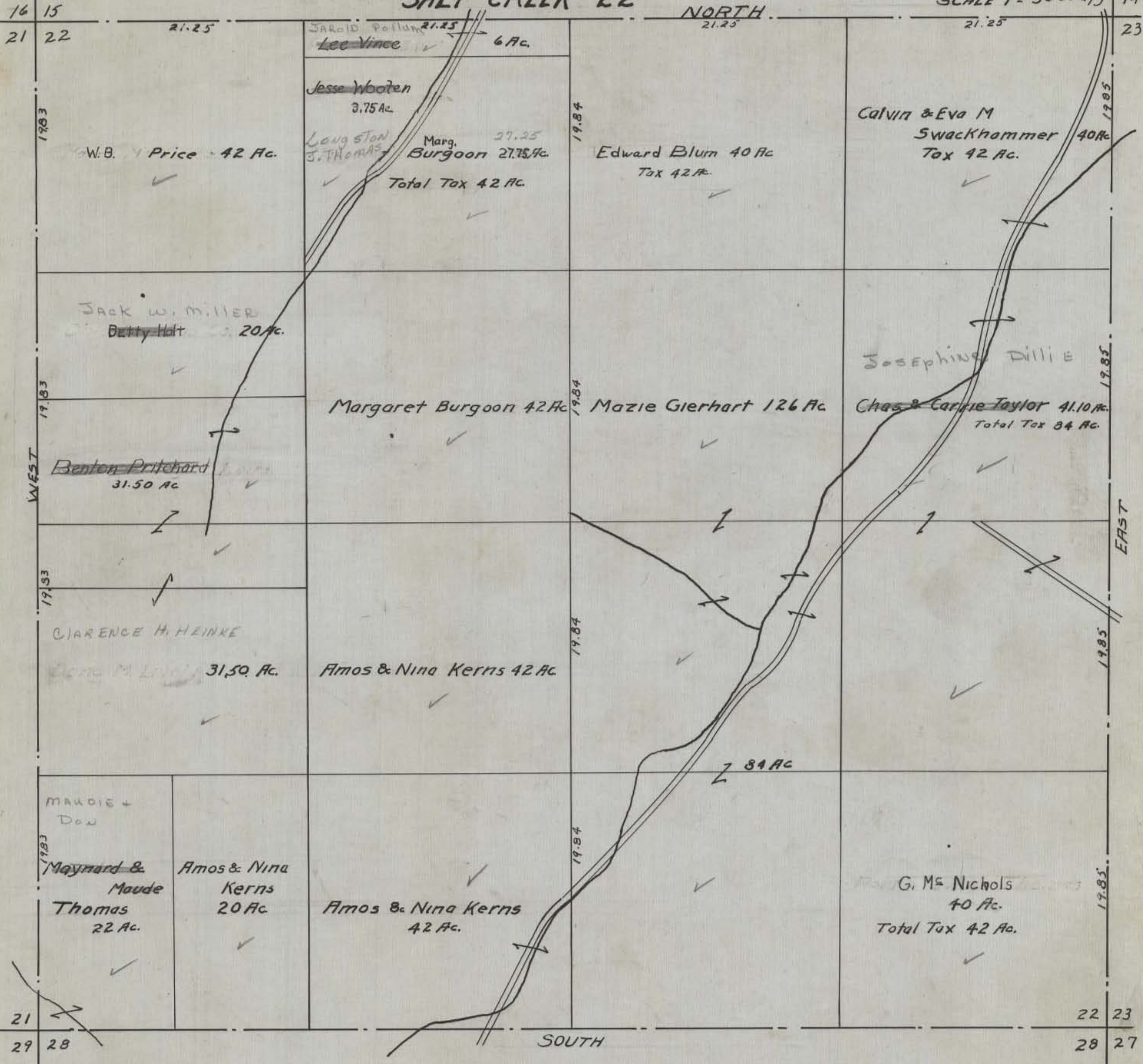
20
29 28
SOUTH
22
28 27

HOCKING COUNTY STATE OHIO

SECTION 22 TWP. RANGE 19

SALT CREEK 22

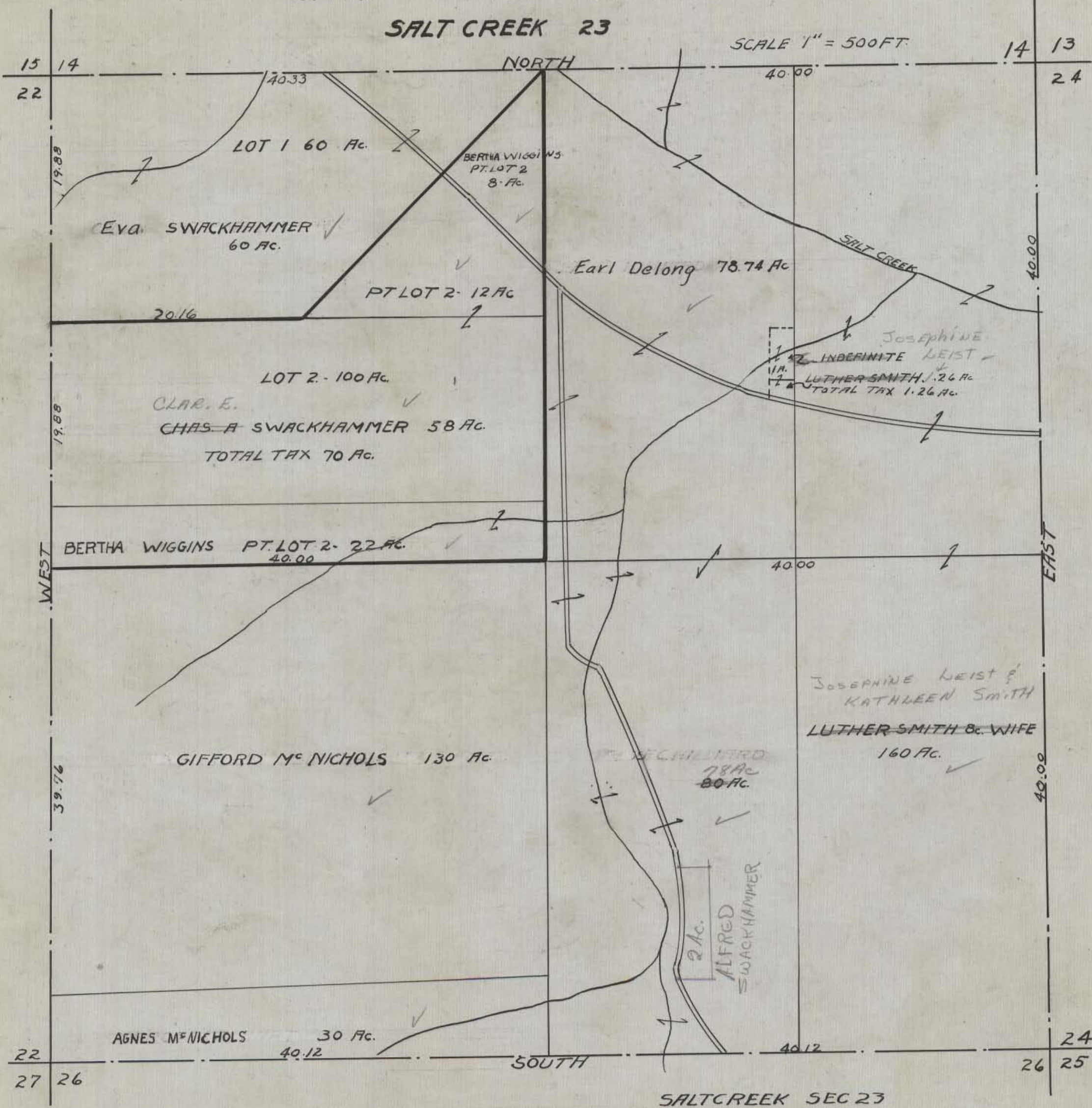
SCALE 1" = 500 FT. 15 14



HOCKING COUNTY STATE OHIO
SECTION 23 TWP 11 RANGE 19

SALT CREEK 23

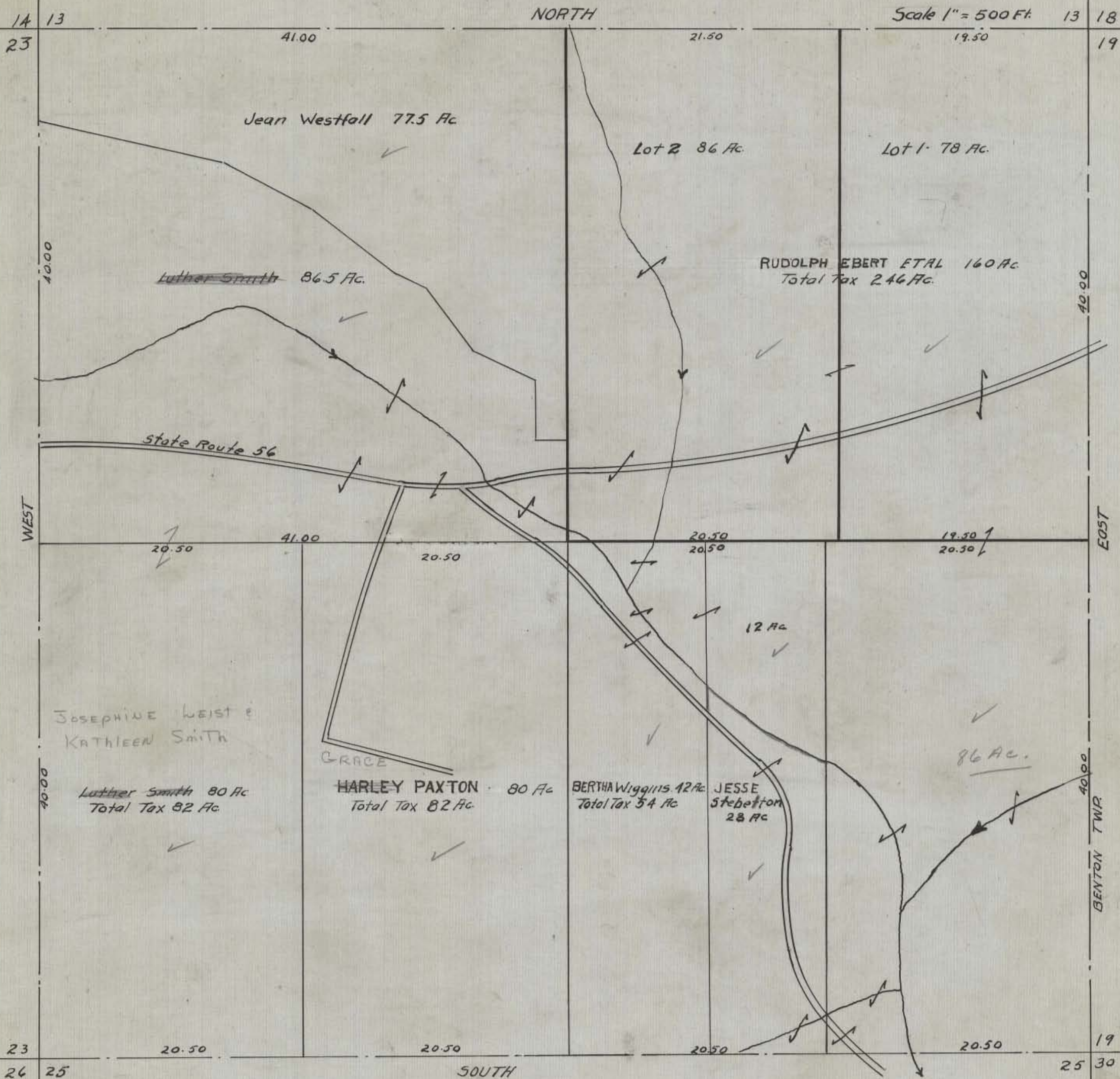
SCALE 1" = 500 FT.



HOCKING COUNTY STATE OHIO

SECTION 24 TWP. 11 RANGE 19

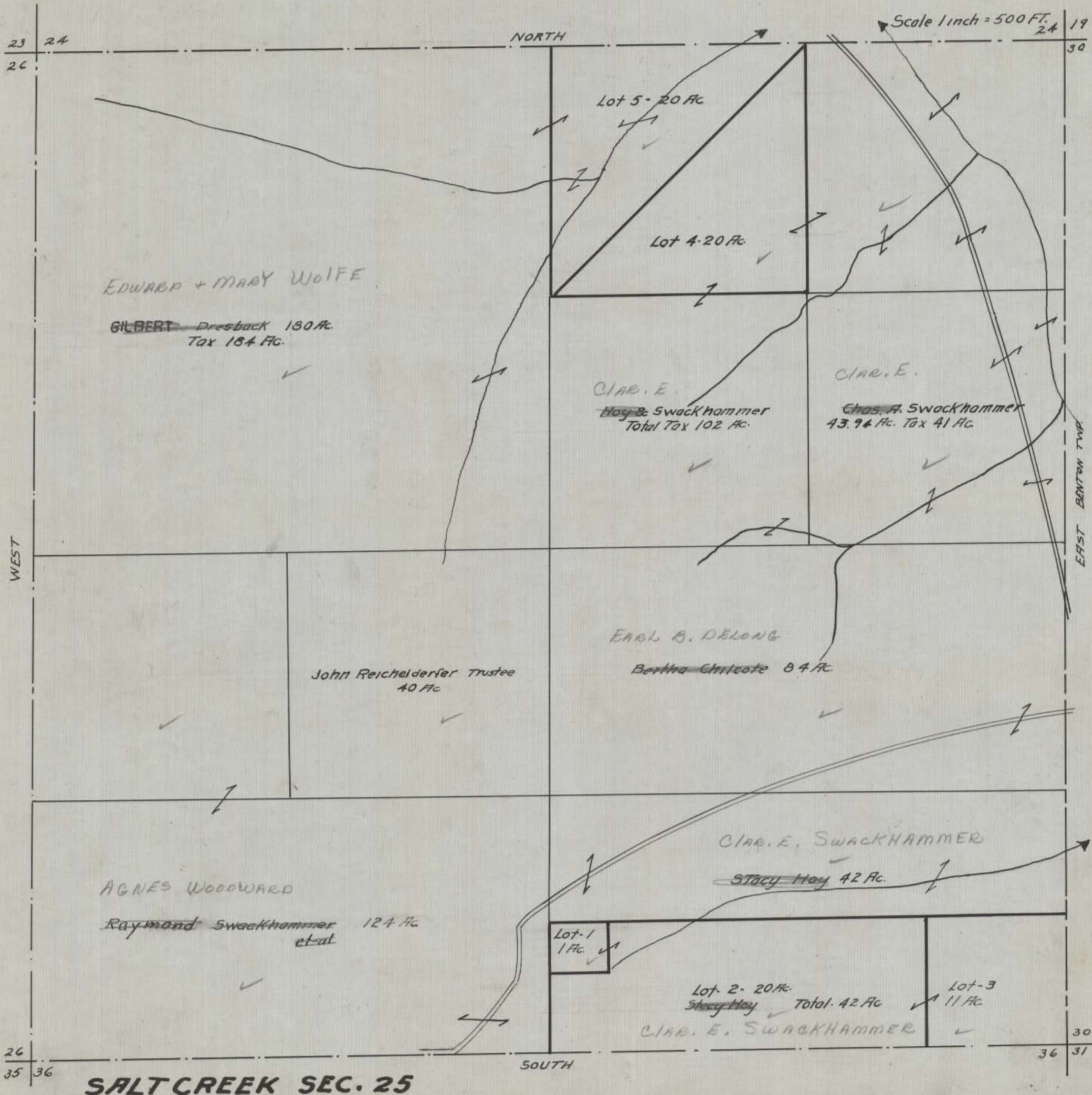
SALT CREEK 24



STATE OHIO HOCKING COUNTY

SECTION 25 TWP. 11 RANGE 19

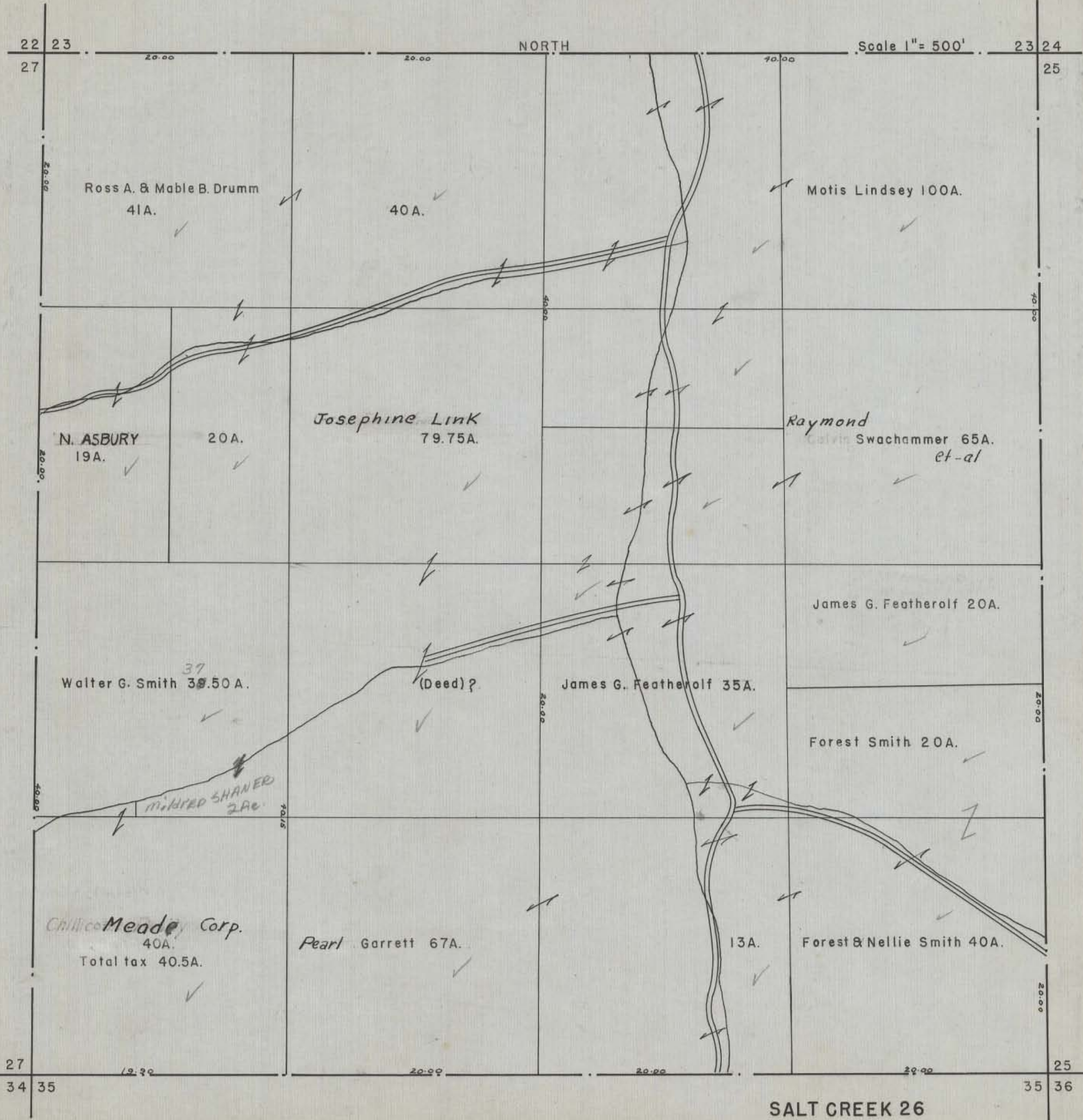
SALT GREEK SECTION 25



HOCKING COUNTY - STATE OHIO

SEC. 26 - TWP. 11 - RANGE 19

SALT CREEK TWP.



NORTH

Scale 1" = 500'

Ross A. & Mable B. Drumm
41A.

40A.

Motis Lindsey 100A.

N. ASBURY
19A.

20A.

Josephine Link
79.75A.

Raymond
Calvin Swachammer 65A.
et-al

Walter G. Smith ³⁷ 38.50 A.

(Deed)?

James G. Featherolf 35A.

James G. Featherolf 20A.

Forest Smith 20A.

Chillico Meade Corp.
40A.
Total tax 40.5A.

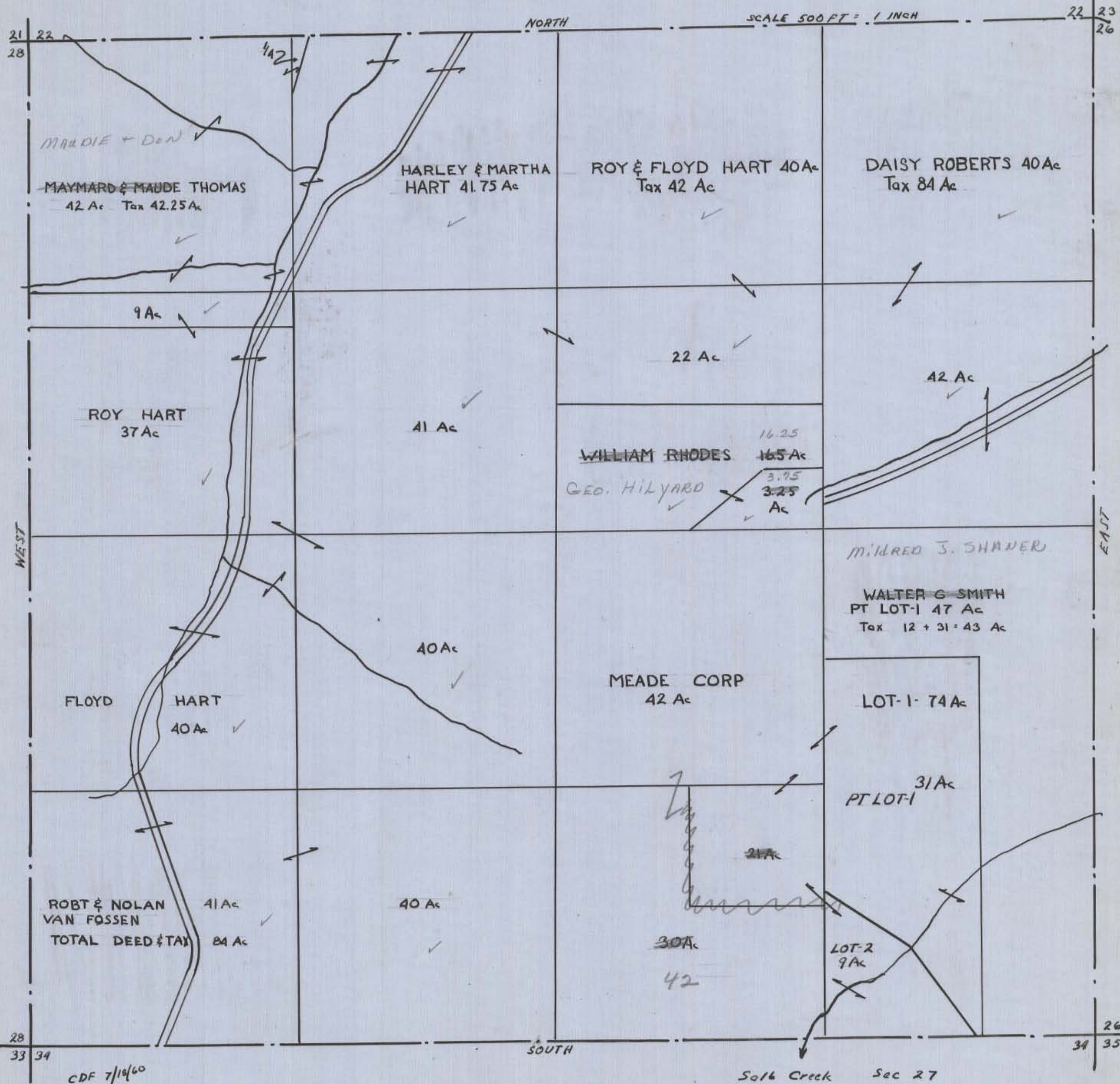
Pearl Garrett 67A.

13A.

Forest & Nellie Smith 40A.

SALT CREEK 26

HOCKING COUNTY STATE OHIO
SEC. 27 TWP. 11 RANGE 19
SALT CREEK SEC 27



HOCKING COUNTY STATE OHIO

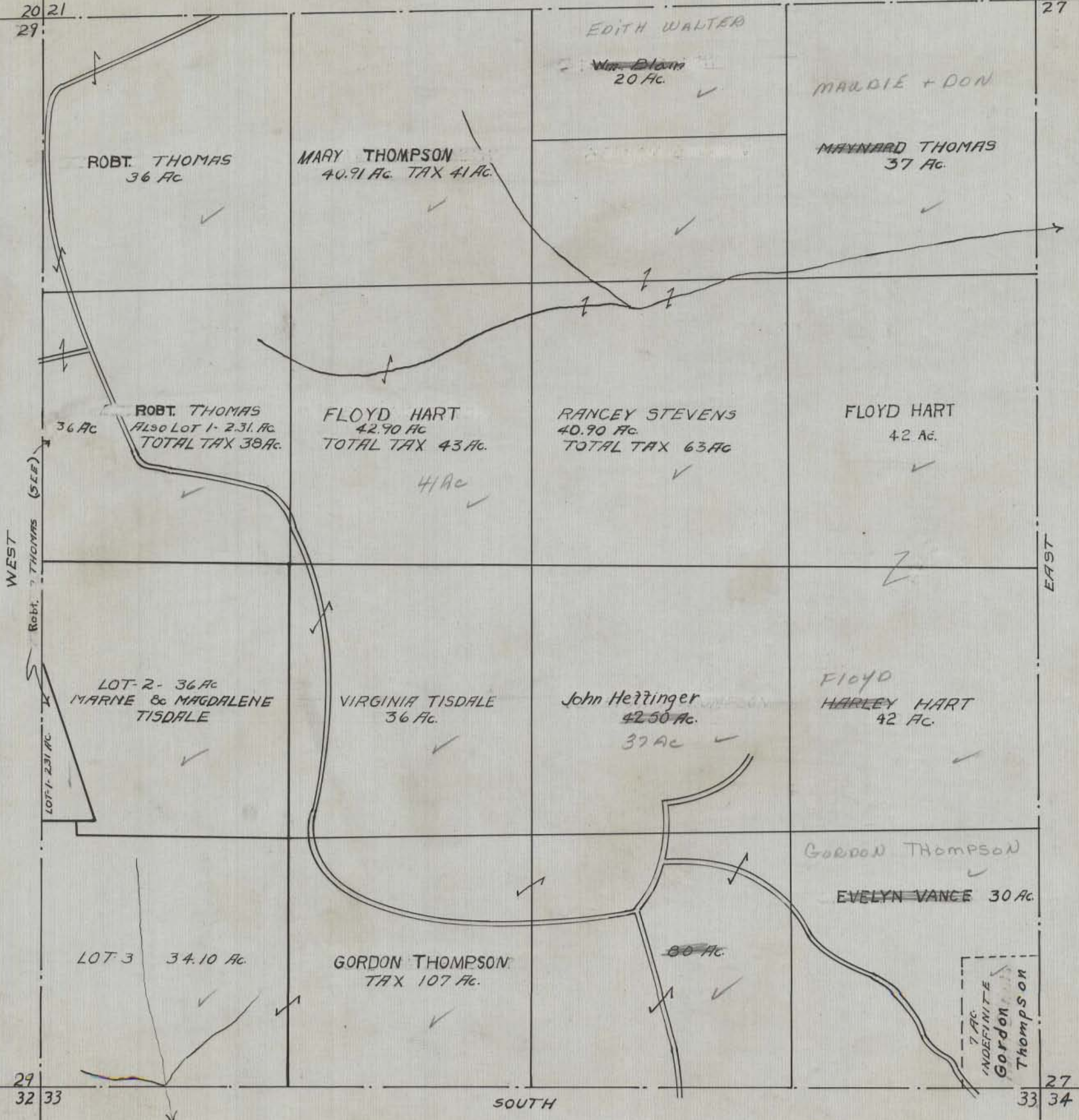
SEC. 28 TWP. 11 RANGE 19

SALTCREEK 28

NORTH

SCALE 500. FT = 1 INCH

21 22
27

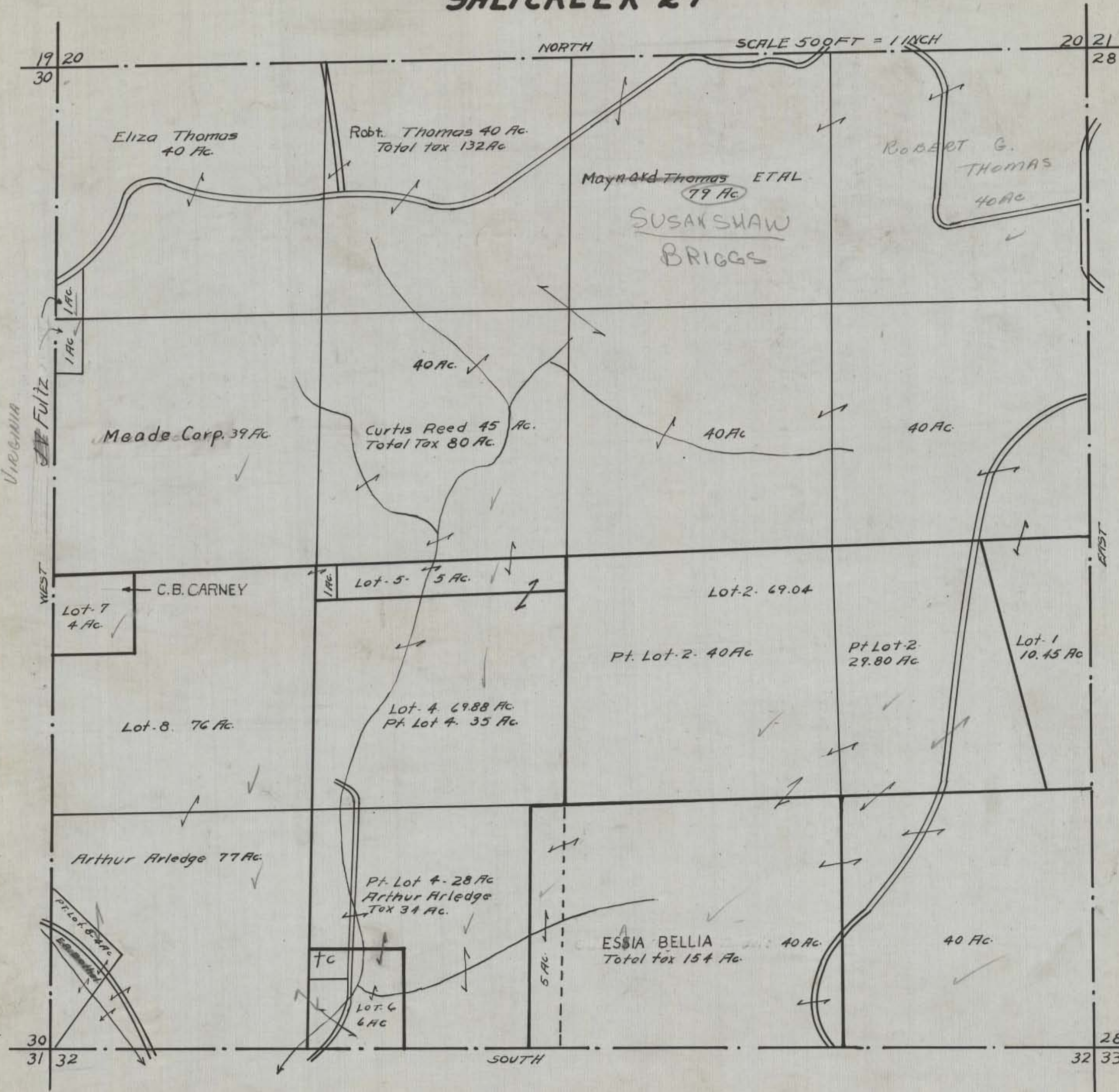


SALTCREEK 28

HOCKING COUNTY STATE OHIO

SEC. 29 TWP. 11 RANGE 19

SALTCREEK 29



NORTH

SCALE 500 FT = 1 INCH

19 20
30

20 21
28

Eliza Thomas
40 Ac.

Robt. Thomas 40 Ac.
Total tax 132 Ac

ROBERT G.
THOMAS
40 AC

Maynard Thomas ETAL
79 Ac
SUSAN SHAW
BRIGGS

40 Ac.

Meade Corp. 39 Ac.

Curtis Reed 45 Ac.
Total Tax 80 Ac.

40 Ac.

40 AC.

WEST
Fultz
Lot-7
4 Ac.

C.B. CARNEY

Lot-5- 5 Ac.

Lot-2- 69.04

Pt. Lot-2- 40 Ac.

Pt Lot-2-
29.80 Ac

Lot-1
10.45 Ac

Lot-8. 76 Ac.

Lot-4. 69.88 Ac.
Pt. Lot 4. 35 Ac.

Arthur Arledge 77 Ac.

Pt. Lot 4- 28 Ac
Arthur Arledge
Tax 34 Ac.

ESSIA BELLIA
Total tax 154 Ac.

40 Ac.

40 Ac.

30
31 32

SOUTH

28
32 33

SALTCREEK 29

HOCKING COUNTY STATE OHIO

SEC 30 TWP. 11 RANGE 19

SALT CREEK SEC. 30

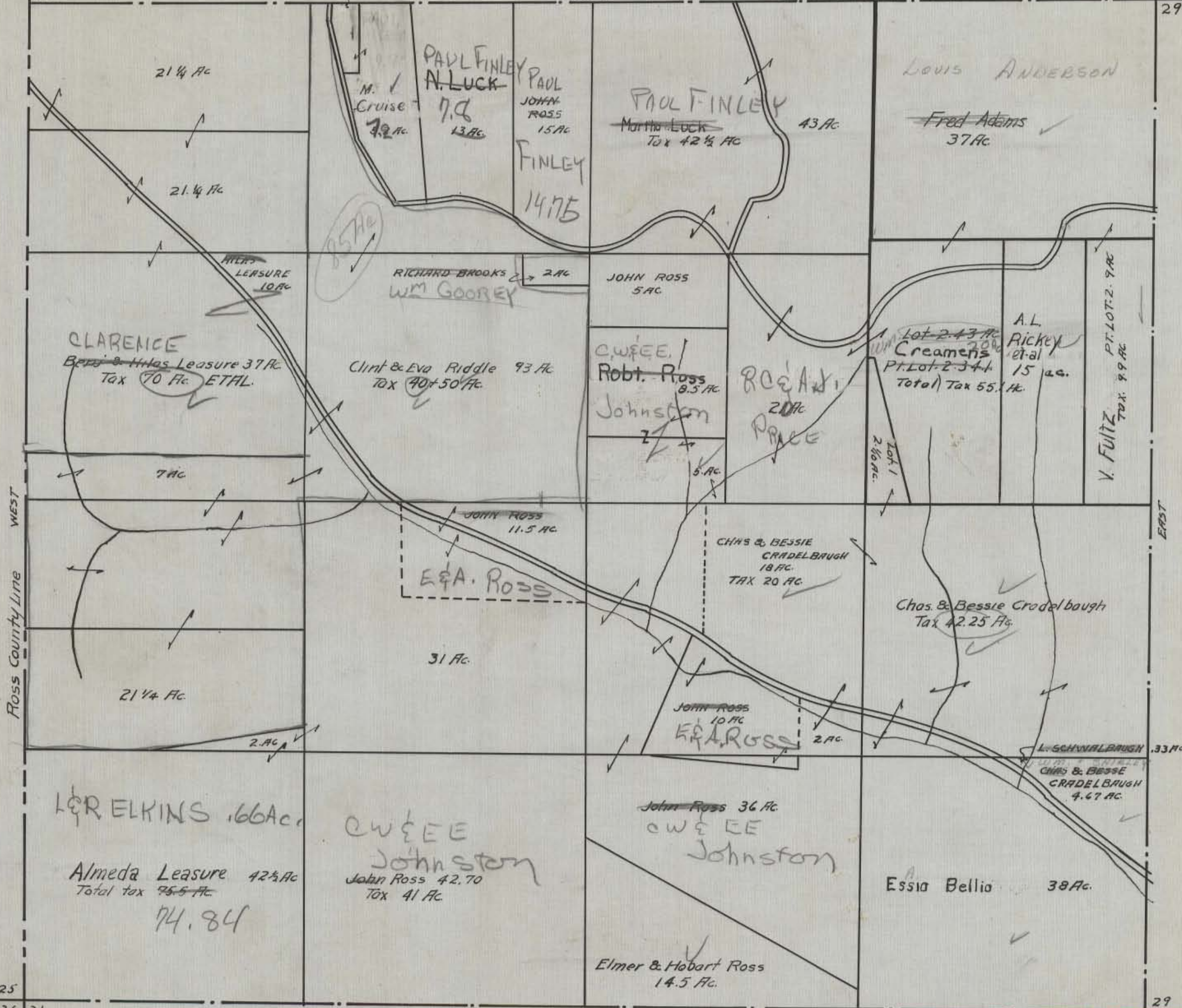
24
25

19

NORTH

SCALE 500 FT. = 1 INCH

19 20
29



25
34 31

SOUTH

29
31 32

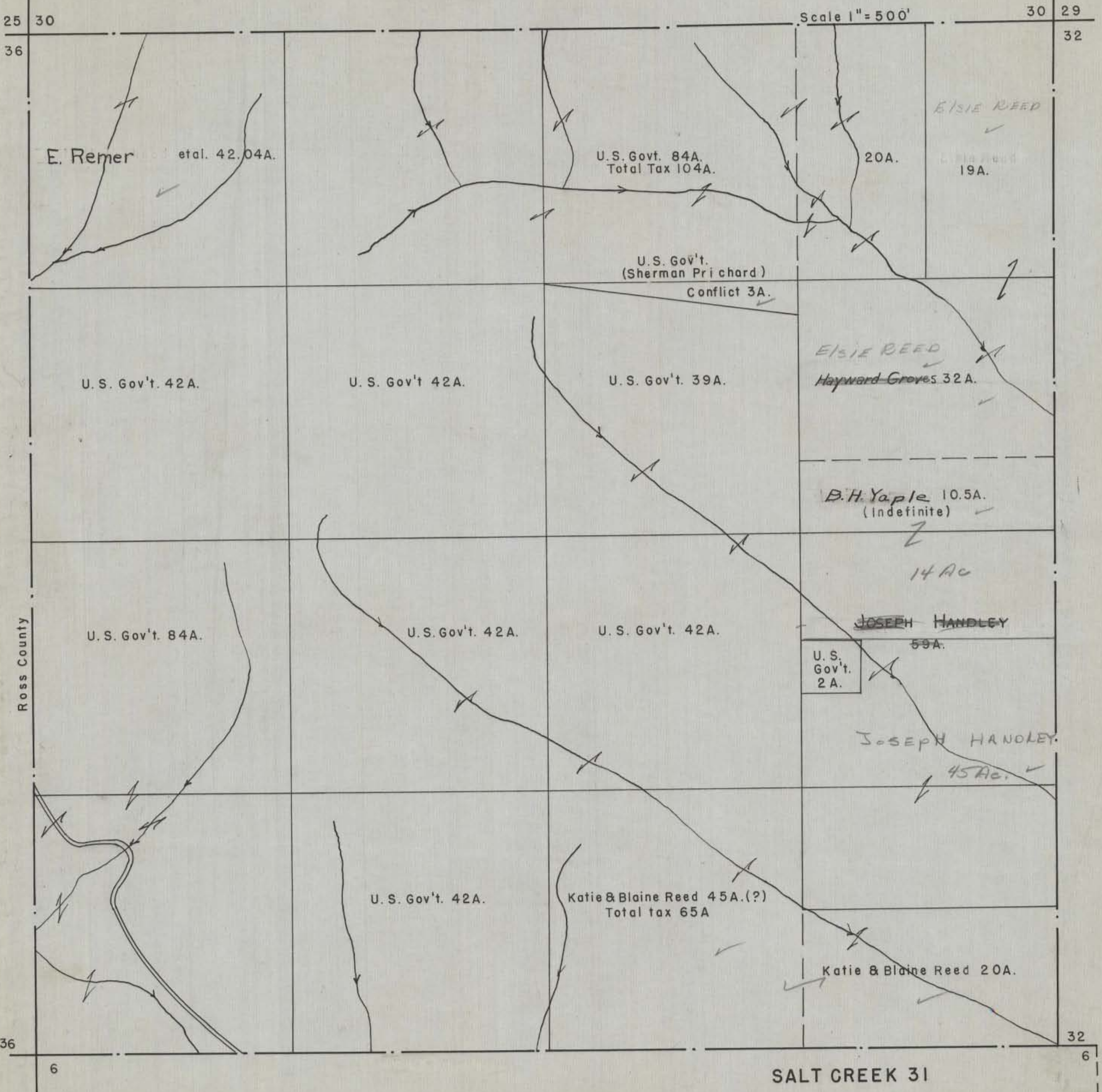
NOTE JOHN ROSS 15 AC + 11.50 + 10 AC = 41.5 AC ALSO 14 AC. NOT FOUND TAX 56 AC.
CLARA ELKINS 13 AC. ALSO 14.75 NOT FOUND

HOCKING COUNTY - STATE OHIO

SEC. 31 - TWP. 11 - RANGE 19

SALT CREEK TWP.

Scale 1" = 500'



E. Remer et al. 42.04A.

U.S. Gov't. 84A.
Total Tax 104A.

ELSIE REED
19A.

U.S. Gov't.
(Sherman Pri chard)
Conflict 3A.

U. S. Gov't. 42A.

U. S. Gov't 42A.

U. S. Gov't. 39A.

ELSIE REED
Hayward Groves 32A.

B.H. Yapple 10.5A.
(Indefinite)
14 Ac

U. S. Gov't. 84A.

U. S. Gov't. 42A.

U. S. Gov't. 42A.

~~JOSEPH HANDLEY~~
59A.
U. S. Gov't. 2A.

JOSEPH HANDLEY.
45 Ac.

U. S. Gov't. 42A.

Katie & Blaine Reed 45A. (?)
Total tax 65A

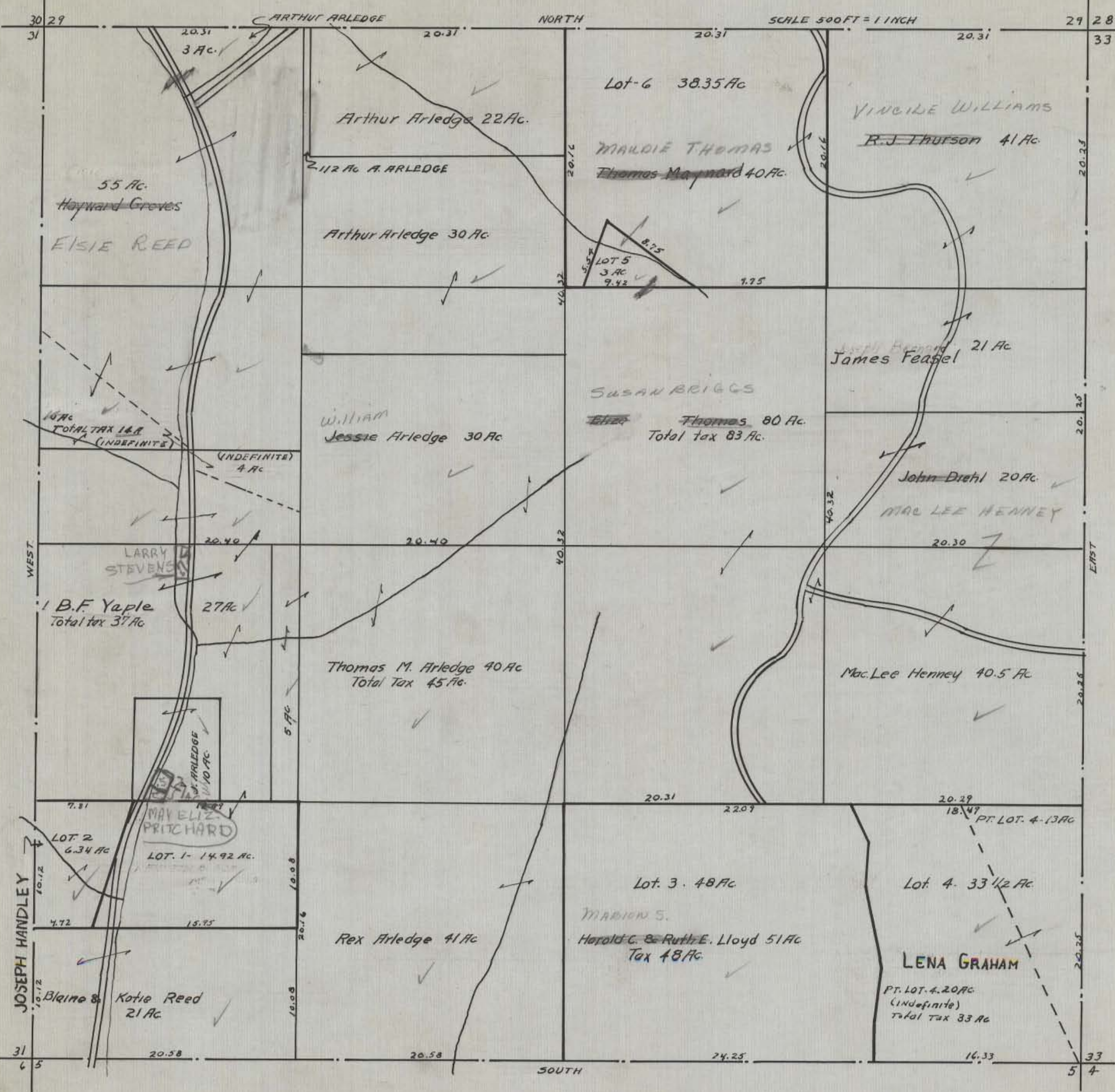
Katie & Blaine Reed 20A.

SALT CREEK 31

HOCKING COUNTY STATE OHIO

SEC. 32 TWP. 11 RANGE 19

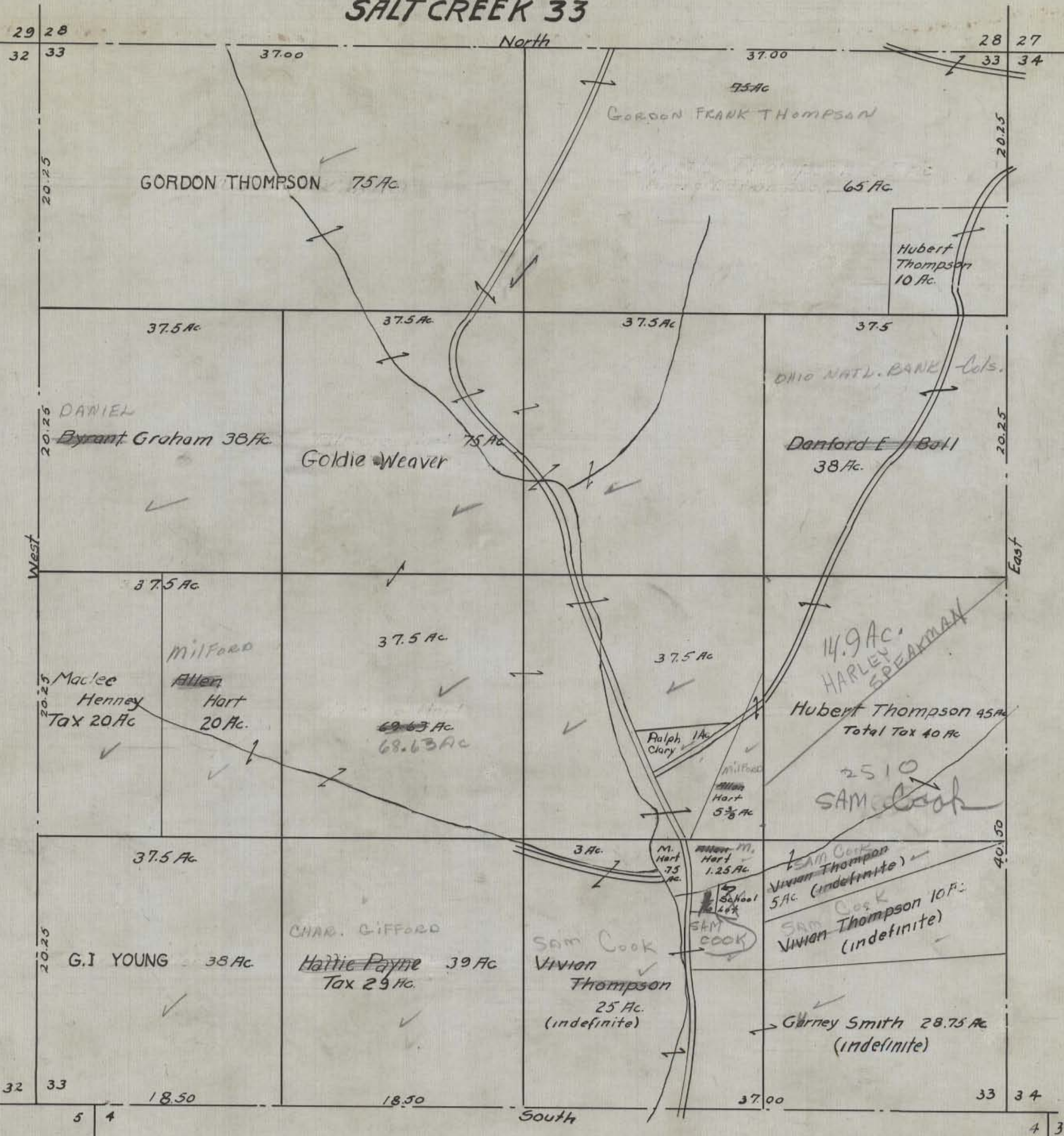
SALTCREEK SEC 32



HOCKING COUNTY STATE OHIO

SECTION 33 TWP 11 RANGE 19

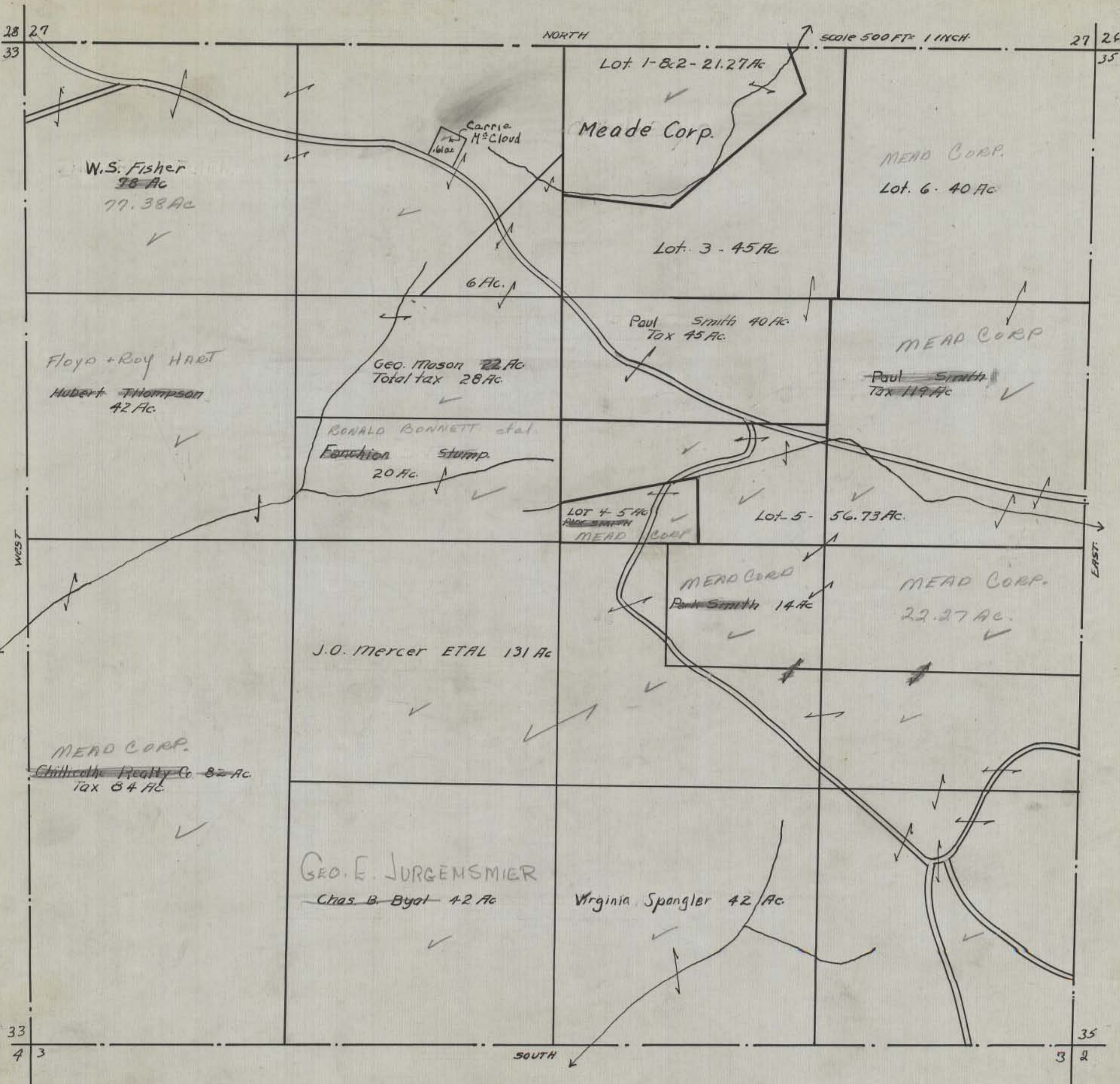
SALT CREEK 33



HOCKING COUNTY STATE OHIO

SEC. 34 TWP. 11 RANGE 19

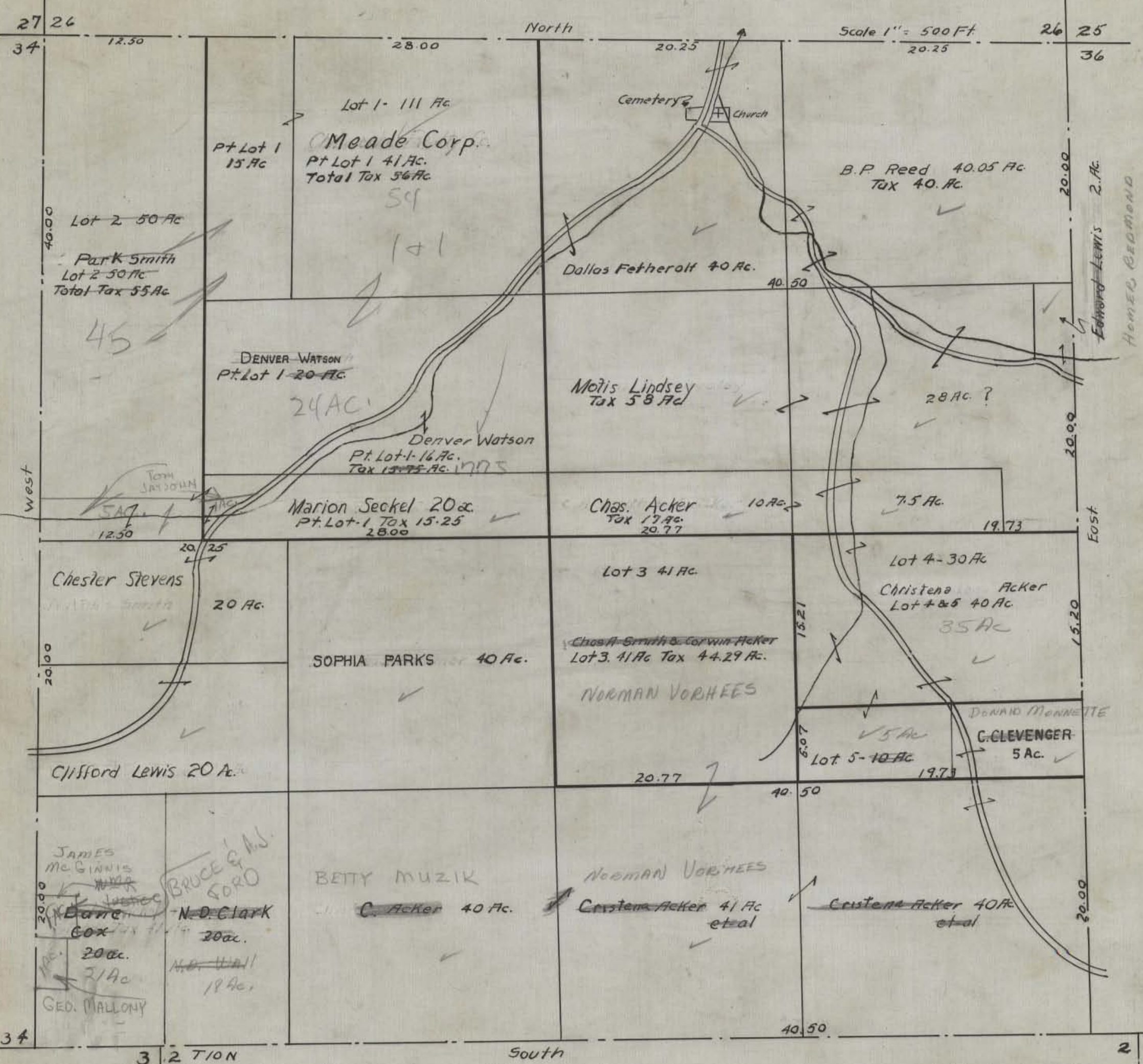
SALTCREEK SEC. 34



HOCKING COUNTY STATE OHIO

SECTION 35 TWP 11 RANGE 19

SALT CREEK 35



HOCKING COUNTY STATE OHIO

SECTION 36 TWP 11 RANGE 19

SALT CREEK 36



HARGUS Q. Conley 10 Ac.

Wm C Smith 10 Ac.

AGNES WOODWARD

EARL MACLURG 41 Ac
KENNETH MCNICHOLS

Adeline Lindsey 123 Ac.

Roscoe Hill 41 Ac.

40 Ac.

Raymond Swackhammer 40 Ac.
Tox 41 Ac. et al

10 Ac Wesley Edstrom

W.B. MCNICHOLS 11 Ac.

Clyde and Gilbert 10 Ac.

MAX Boest
Arthur Hoire 40 Ac.

DAVID W. Wilson

THELMA MCNICHOLS 17 Ac.

GEORGE SCOTT 10 Ac.

Carl M. Marsh 40 Ac
Total Tox 1 Ac. include 1 Ac. on South line

41 Ac.

D.S. Monnette
Geo. Scott

THELMA MCNICHOLS 20 Ac
40 Ac.

Harold Bickle 6 Ac.

Willard Conley

James A Devine 41 Ac

Jasper Tatman 41 Ac.

Lee Eickemeyer 20 Ac.

DELTON Clifton Tatman et al.

Pearl

Garrett 41 Ac.

Glenn Belcher

Meade Corp. 41 Ac.

Carl M. Marsh

SALT CREEK SEC. 36