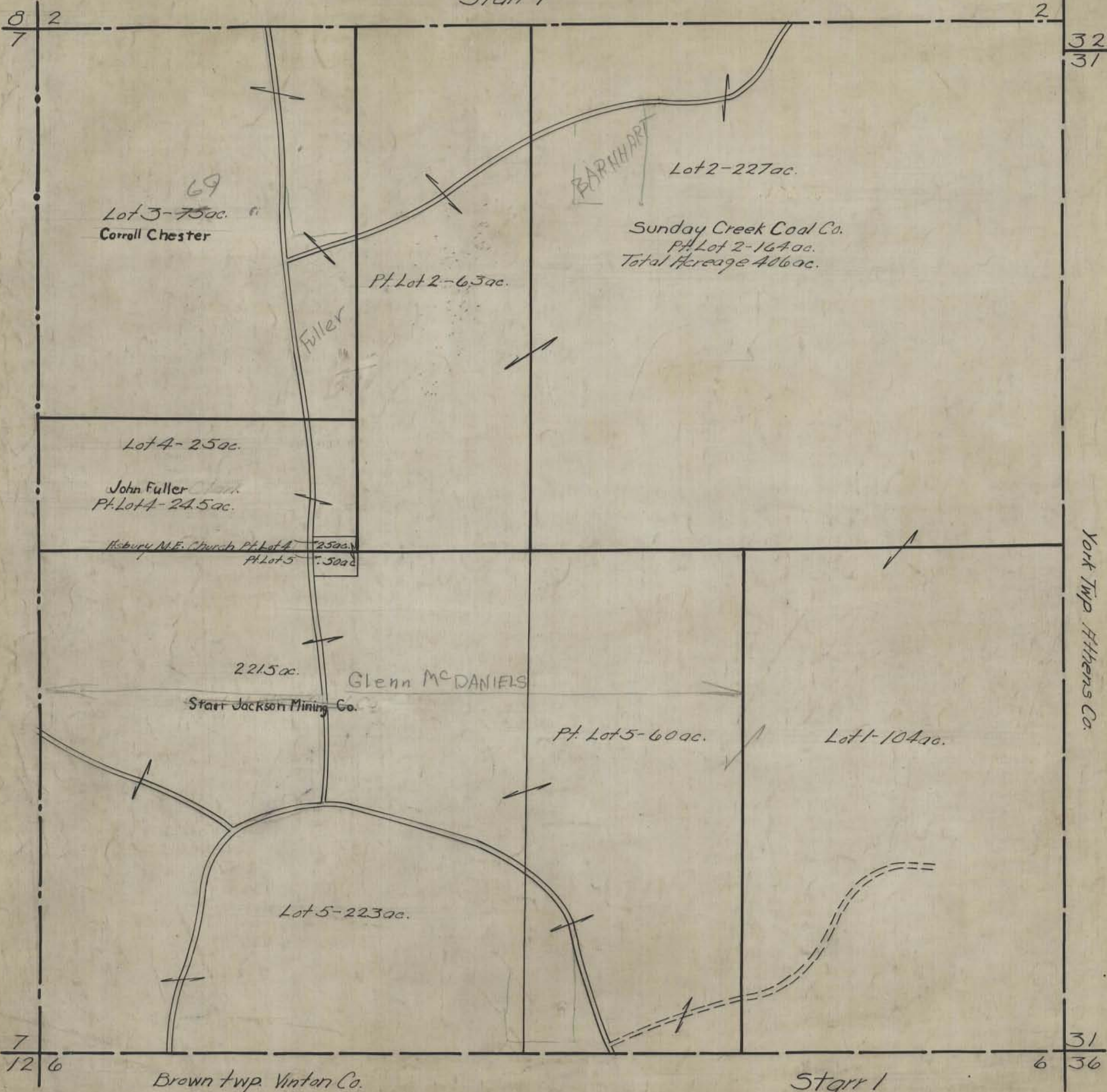


HOCKING COUNTY STATE OHIO
SECTION 1 TWP. 12 RANGE 17

Orig. 1943

Starr 1



York Twp Athens Co.

Brown twp. Vinton Co.

Starr 1

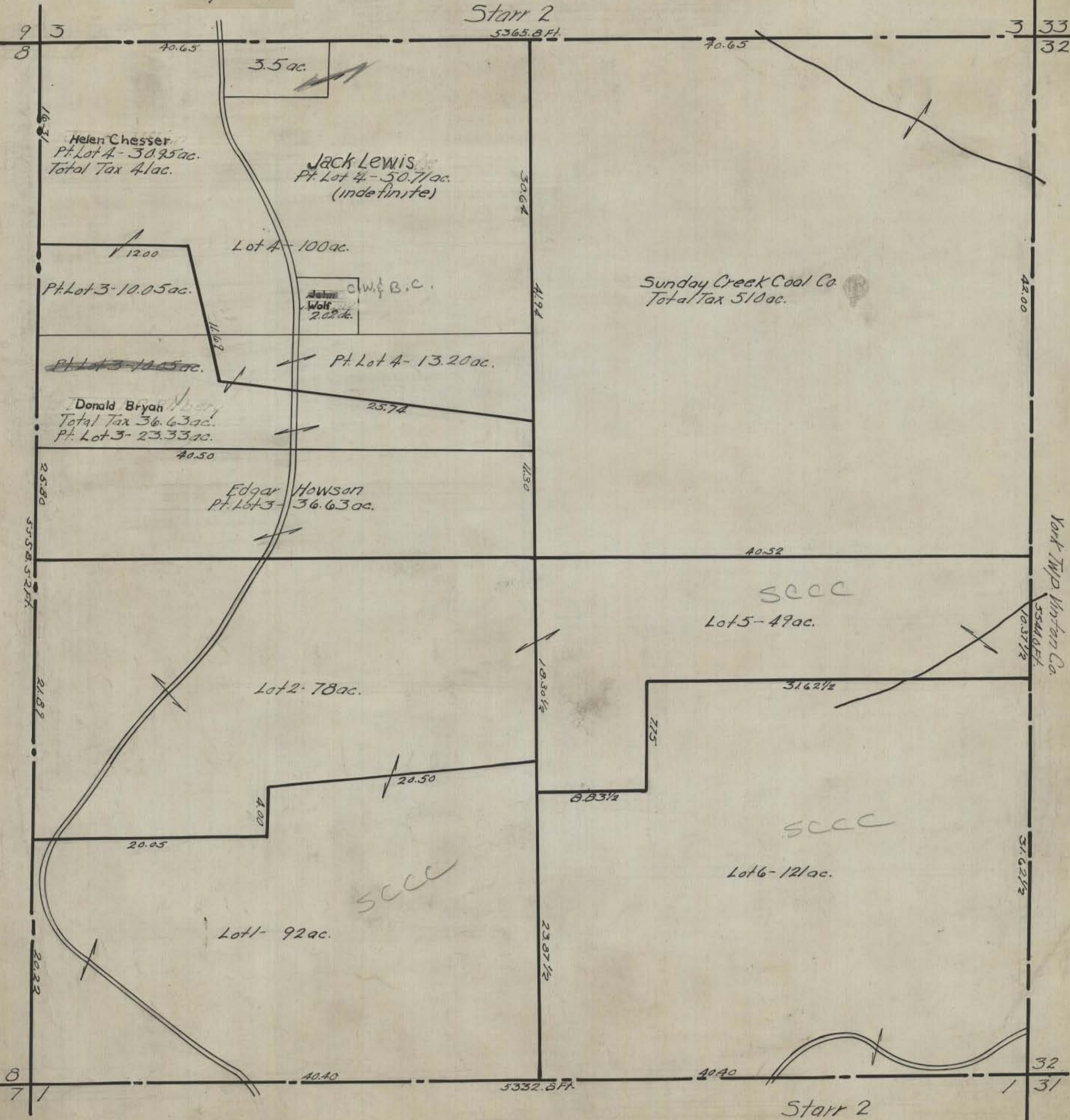
HOCKING COUNTY STATE OHIO
SECTION 2 TWP 12 RANGE 16

Org. 1943

Starr 2

5365.8 Ft.

33
32



9 3
8

8
7 1

32
31

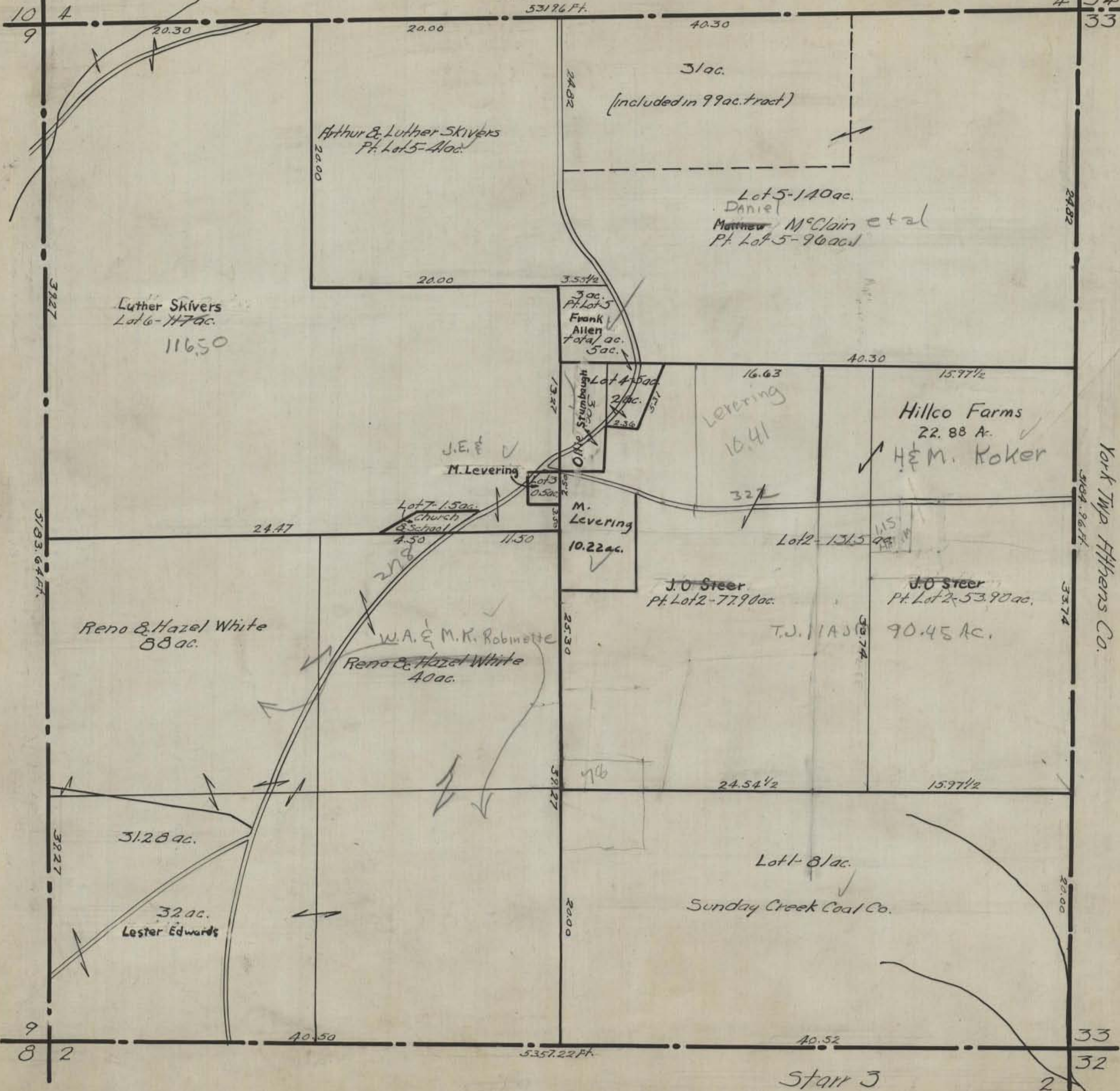
HOCKING COUNTY STATE OHIO
SECTION 3 TWP 12 RANGE 16

Orig. 1943

Star 3

53196 Ft.

4 34
33



Arthur & Luther Skivers
Pt. Lot 5 - 41 ac.

31 ac.
(included in 99 ac. tract)

Lot 5 - 140 ac.
Daniel
Matthew McClain et al
Pt. Lot 5 - 96 ac.

Luther Skivers
Lot 6 - 117 ac.
116.50

3 ac.
Pt. Lot 5
Frank
Allen
Total ac.
5 ac.

Lot 4 - 5 ac.
2 ac.
2.36

16.63
Levering
16.41

Hillco Farms
22.88 ac.
H & M. Koker

J.E. ✓
M. Levering

Lot 3 - 0.50 ac.
M. Levering
10.22 ac.

Lot 7 - 1.5 ac.
Church
& School

J.O. Steer
Pt. Lot 2 - 77.90 ac.

J.O. Steer
Pt. Lot 2 - 53.90 ac.
90.45 ac.

Reno & Hazel White
88 ac.

W.A. & M.K. Robinette
Reno & Hazel White
40 ac.

T.J. 11A

31.28 ac.

32 ac.
Lester Edwards

Lot 1 - 81 ac.

Sunday Creek Coal Co.

York Twp. Athens Co.

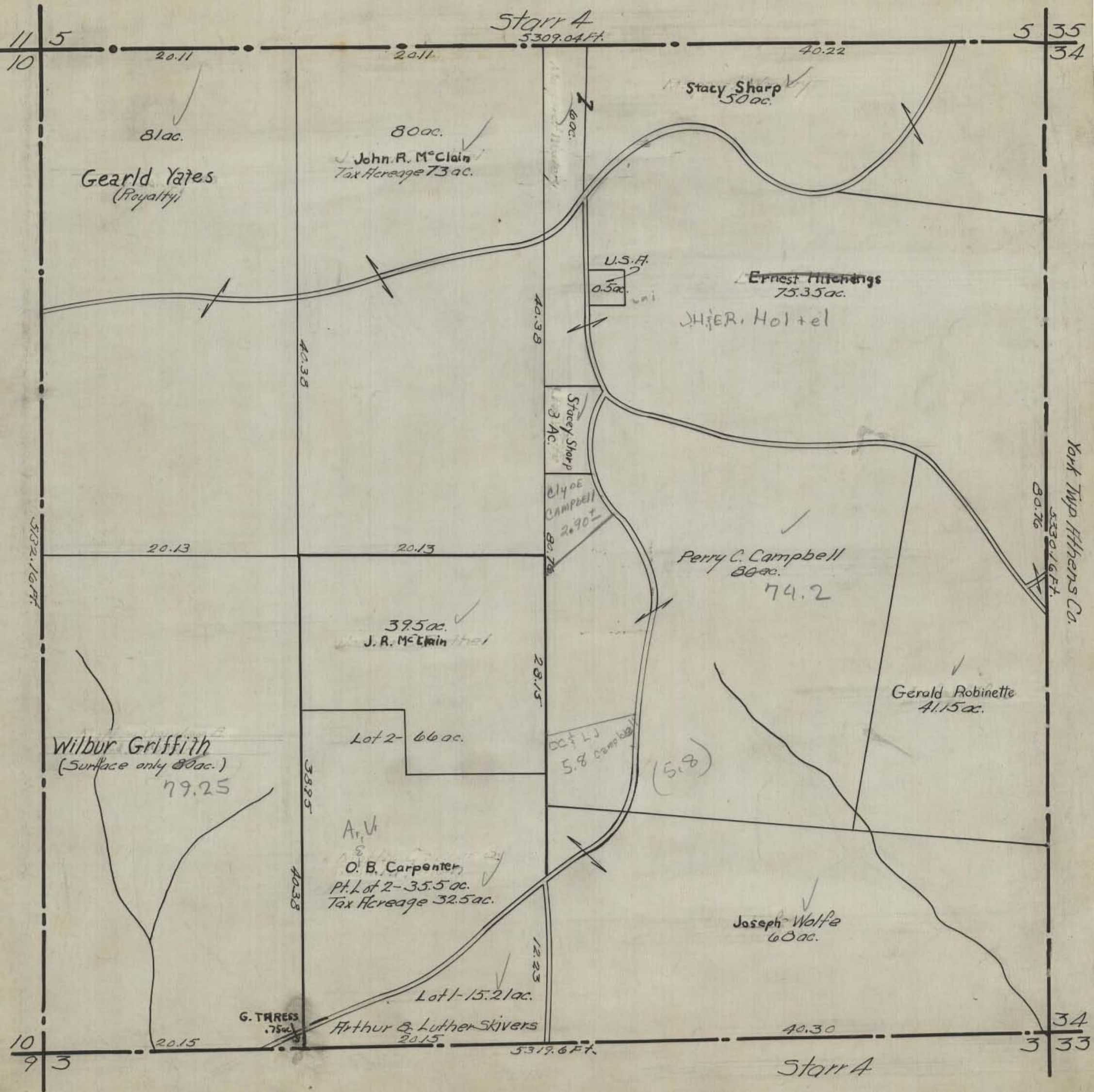
Star 3

2

HOCKING COUNTY STATE OHIO
SECTION 4 TWP. 12 RANGE 16

Org. 1943

Starr 4
5309.04 FT.



HOCKING COUNTY STATE OHIO
SECTION 5 TWP. 12 RANGE 16

Org. 1943

Starr

6 36
35

12 6
11

Natco Corp
Pt Lot 3 11.62 ac ✓

Keels
W. Keels pt Lot 1 17.74

J.F. H.C.
Edu. Ad. 8.91

J.H. Norman et al
Pt Lot 3 36 ✓

J.H. Norman et al
Pt Lot 2 65.85 ac

Cliff & Chloe Evans
Pt Lot 1 78.3 ac

Fred Wolfe
Pt Lot 1 7.1

Hocking River

Lot 3 274.7 ac

Sidney Koppie
Pt Lot 3 110 ac

Stiers
Fred Stiers
Pt Lot 3 117.38 ac

United States of America
Pt Lot 2 123.61 ac Pt Lot 2 123.61
Total Acreage 181.15

New York Coal Co
Pt Lot 1 58 ac

Junita Poling
Lot 4 56.21 ac
(Royalty Oil)

167
88
239

No. 9 Coal Only
T.H. Sunday Creek Coal Co.

11
10 4 751

756

755

754

753

752

751

150

149

148

147

146 4

35
34

Starr 5

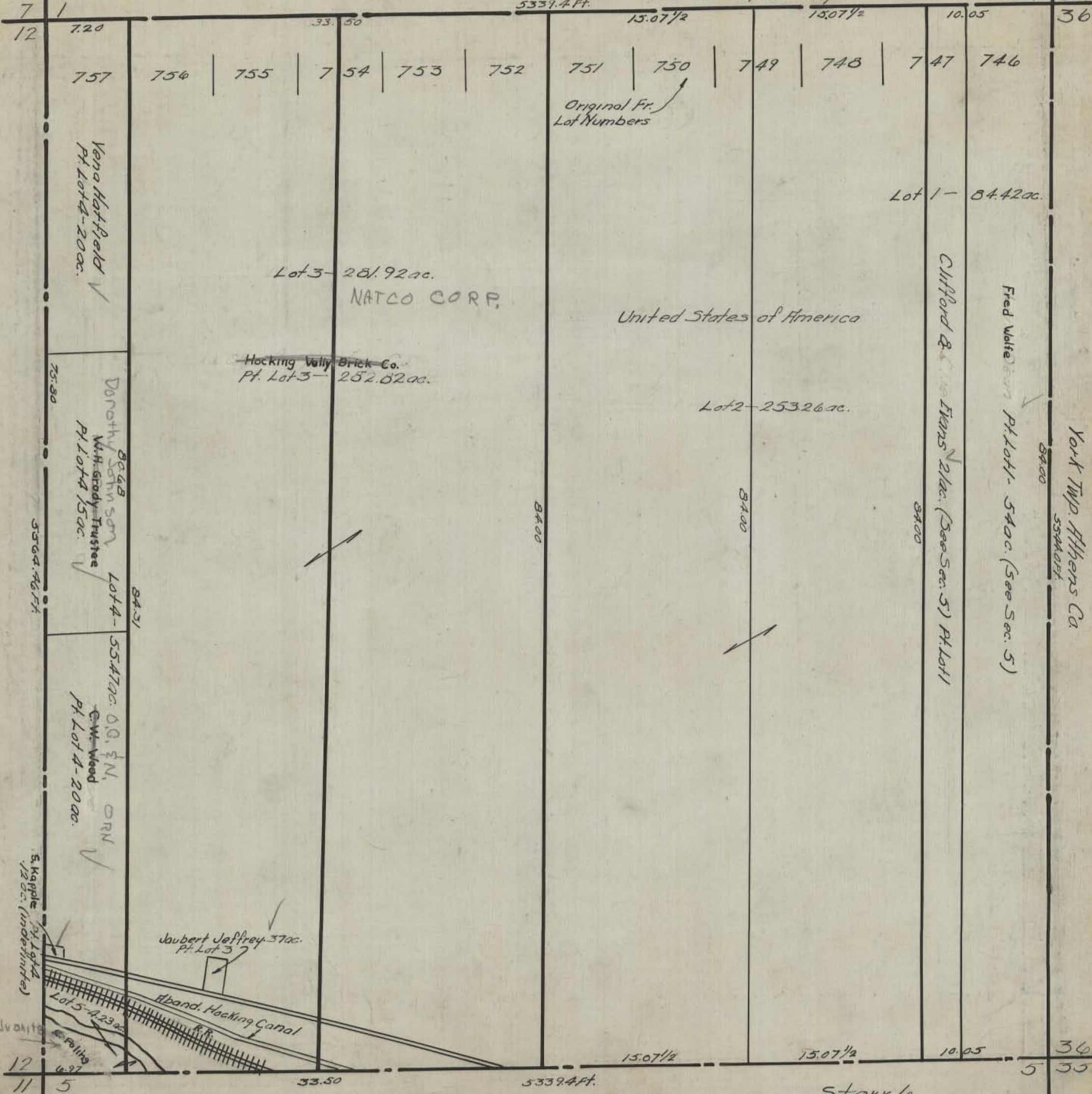
HOCKING COUNTY STATE OHIO
SECTION 6 TWP. 12 RANGE 16

Org. 1943

Starr 6

Green Twp.

1 31
36



5339.4 ft.

15.07 1/2

15.07 1/2

10.05

7
12

7.20

33.50

757

756

755

754

753

752

751

750

749

748

747

746

Original Fr.
Lot Numbers

Vena Hatfield
Pt. Lot 4 - 20 ac.

Lot 3 - 281.92 ac.
NATCO CORP.

United States of America

Lot 1 - 84.42 ac.

Hocking Valley Brick Co.
Pt. Lot 3 - 252.82 ac.

Lot 2 - 253.26 ac.

Clifford & Evans
2 1/2 ac. (See Sec. 5) Pt. Lot 1

Fred Walter
Pt. Lot 1 - 54 ac. (See Sec. 5)

York Twp. Athens Co.

Donoahy Johnson
W.H. Grady Trustee
Pt. Lot 4 - 15 ac.

Lot 4 - 55.47 ac.

C.W. Wood
Pt. Lot 4 - 20 ac.

Joubert Jeffrey
Pt. Lot 3

Aband. Hocking Canal
R.R.

S. Kapple
Pt. Lot 4
12 ac. (Indefinite)

Lot 5 - 4.23 ac.

15.07 1/2

15.07 1/2

10.05

12
11

5

33.50

5339.4 ft.

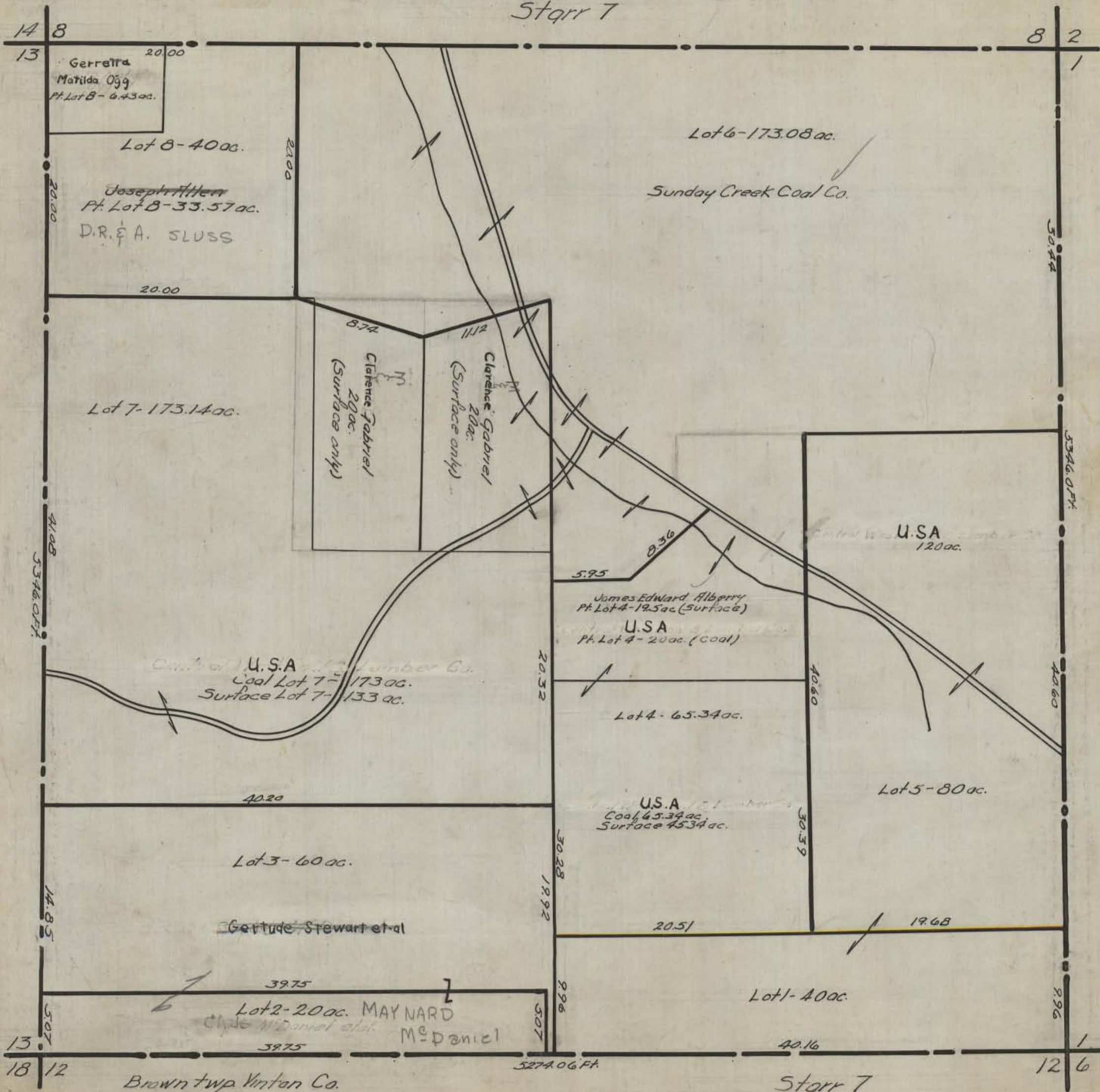
Starr 6

36
5 36

HOCKING COUNTY STATE OHIO
SECTION 7 TWP. 12 RANGE 16

Org 1943

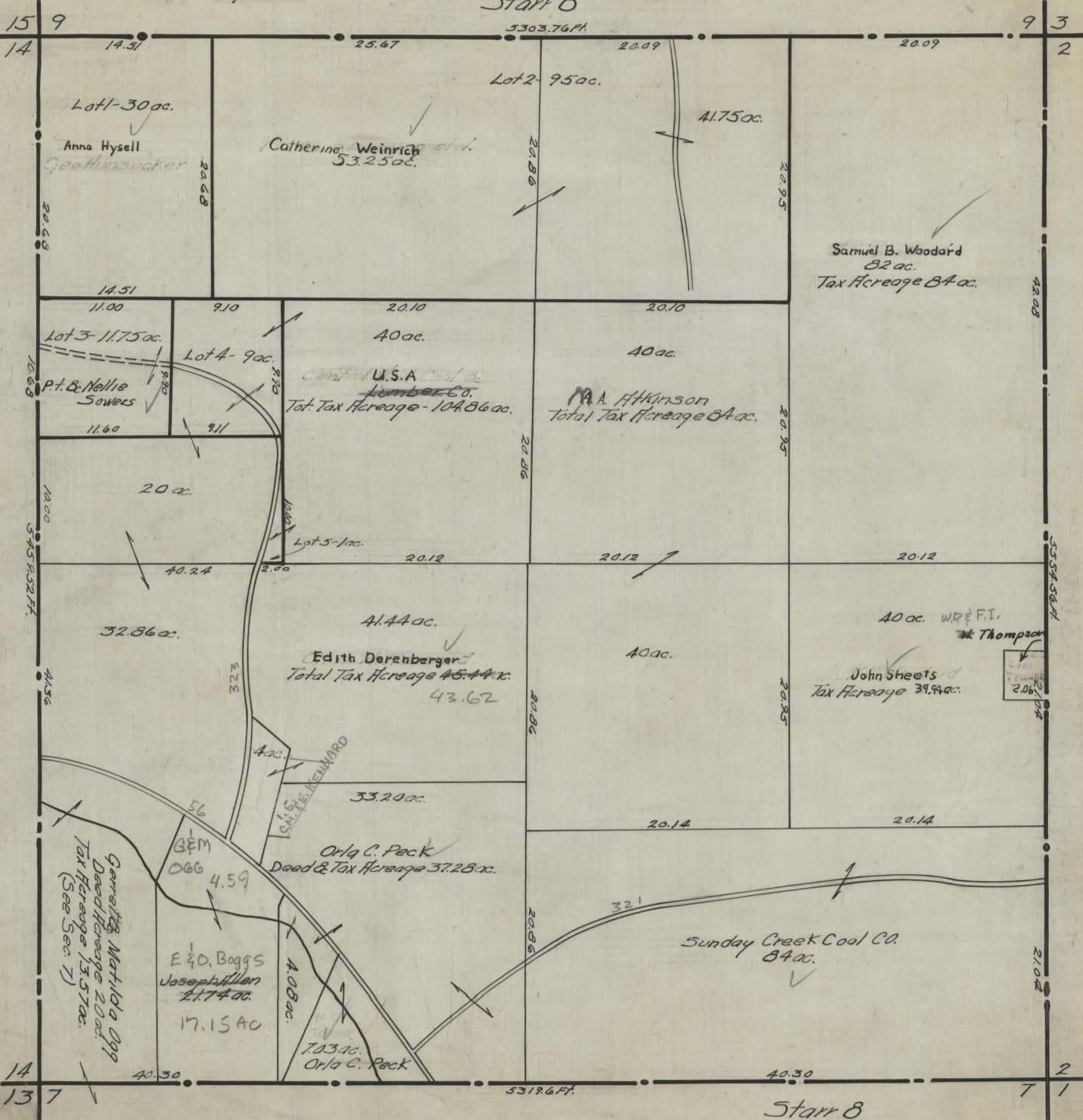
Starr 7



HOCKING COUNTY STATE OHIO
SECTION 8 TWP. 12 RANGE 16

Orig. 1943

Starr 8



Lot 1 - 30 ac.

Anna Hysell
Geathrusaker

Lot 2 - 95 ac.

Catherine Weinrich
53.25 ac.

41.75 ac.

Samuel B. Woodard
82 ac.
Tax Acreage 84 ac.

Lot 3 - 11.75 ac.

P. B. Nellie
Sowers

Lot 4 - 9 ac.

U.S.A. Lumber Co.
Total Tax Acreage - 104.86 ac.

M.A. Atkinson
Total Tax Acreage 84 ac.

20 ac.

Lot 5 - 1 ac.

Edith Derenberger
Total Tax Acreage 45.44 ac.
43.62

John Sheets
Tax Acreage 39.94 ac.

33.20 ac.

Orla C. Peck
Deed & Tax Acreage 37.28 ac.

Sunday Creek Coal Co.
84 ac.

E 1/4 D. Boggs
Joseph Allen
21.74 ac.
17.15 ac.

4.08 ac.

Orla C. Peck
7.03 ac.

Gerrett & Matilda Ogg
Deed Acreage 20 ac.
Tax Acreage 13.57 ac.
(See Sec. 7)

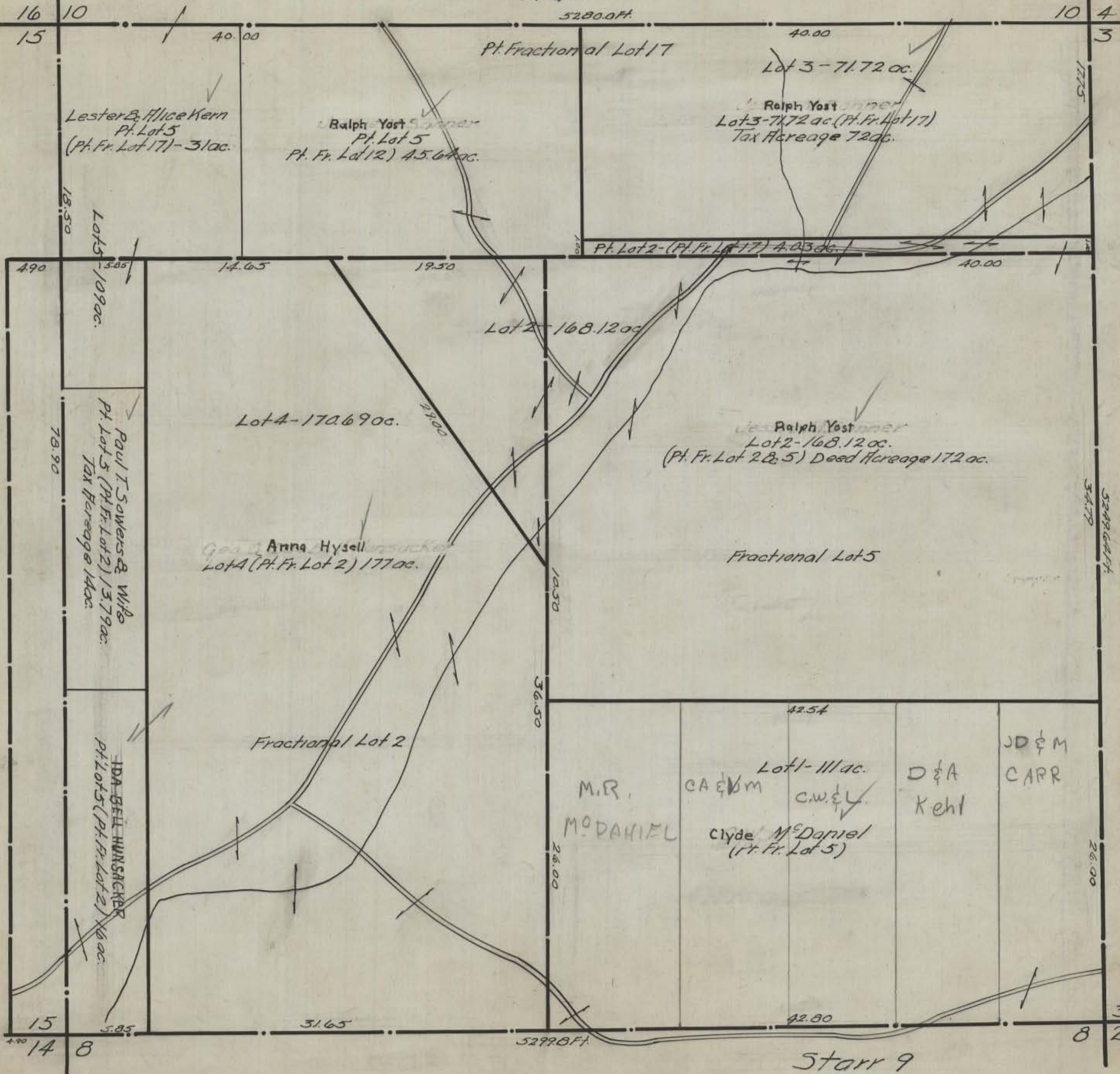
5319.6 FT.

Starr 8

HOCKING COUNTY STATE OHIO
SECTION 9 TWP. 12 RANGE 16

Orig. 1943

Starr 9



16 10 40.00 5280.0ft. 10 4
15 3

Lester & Alice Kern
Pt. Lot 5
(Pt. Fr. Lot 17) - 3.1 ac.

Ralph Yost
Pt. Lot 5
Pt. Fr. Lot 12) 45.6 ac.

Ralph Yost
Lot 3 - 71.72 ac.
Tax Acreage 72 ac.

18.50
Lot 5 - 109 ac.

Pt. Lot 2 - (Pt. Fr. Lot 17) 4.03 ac.

4.90
5.85

14.65 19.50

Lot 2 - 168.12 ac.

78.90
Paul T. Sowers & Wife
Pt. Lot 5 (Pt. Fr. Lot 2) 13.79 ac.
Tax Acreage 14 ac.

Lot 4 - 170.69 ac.

Ralph Yost
Lot 2 - 168.12 ac.
(Pt. Fr. Lot 2 & 5) Deed Acreage 172 ac.

Anna Hysell
Lot A (Pt. Fr. Lot 2) 177 ac.

Fractional Lot 5

Fractional Lot 2

14.50
36.50

M.R. MODANIEL

Lot 1 - 111 ac.
Clyde McDaniel
(Pt. Fr. Lot 5)

JD & M CARR
D & A Kehl

5249.64 ft.

26.00

15 4.90 14 8 31.65 5299.8ft. 42.80 8 2

Starr 9

HOCKING COUNTY STATE OHIO
SECTION 10 TWP 12 RANGE 16

Starr 10

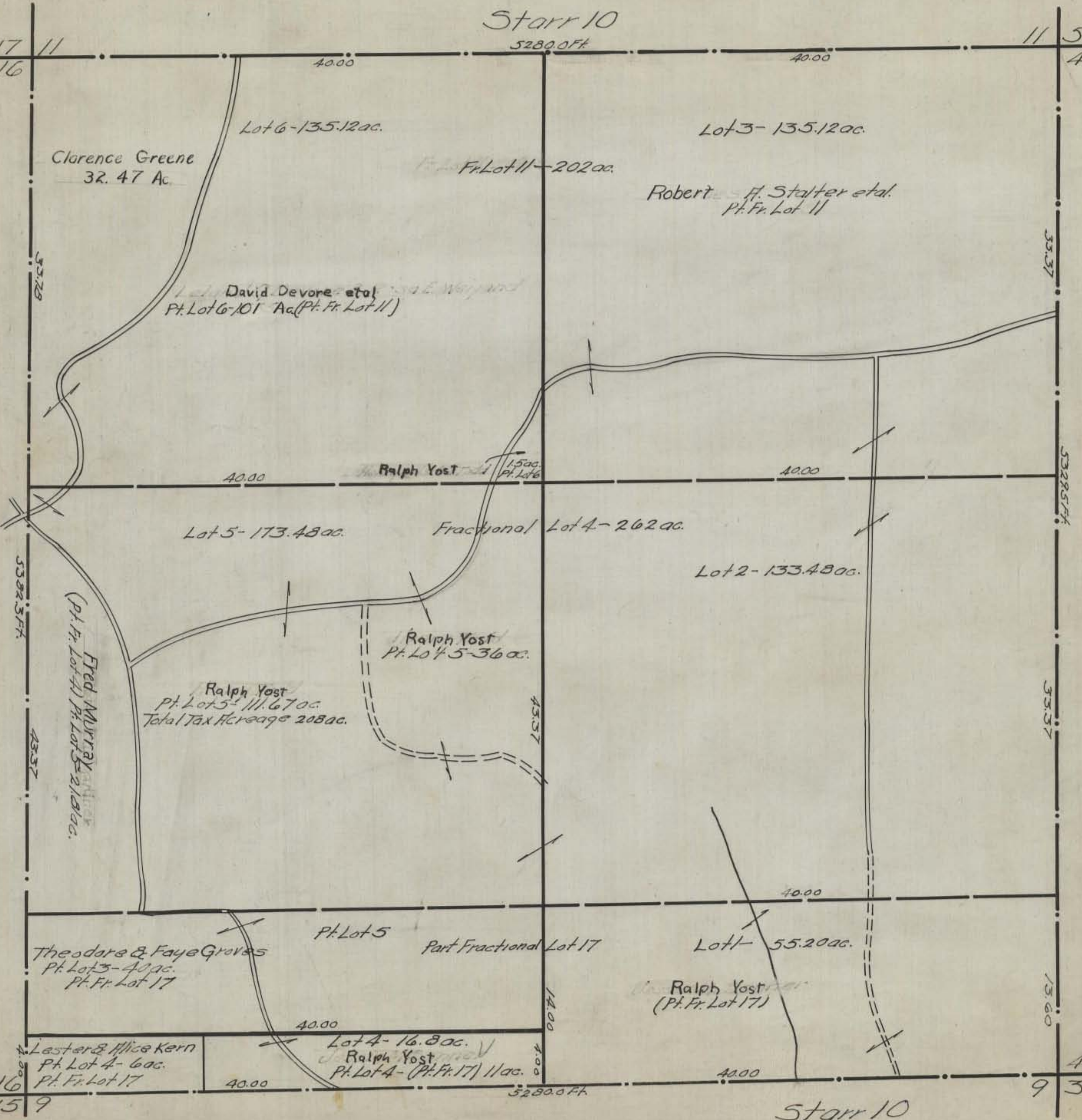
5280.0 Ft

11 5
4

17 11
16

16 15
9

9 3
4



Lot 6 - 135.12 ac.

Lot 3 - 135.12 ac.

Clarence Greene
32.47 Ac.

Fr. Lot 11 - 202 ac.

Robert H. Stalter et al.
Pt. Fr. Lot 11

David Devore et al.
Pt. Lot 6 - 101 Ac (Pt. Fr. Lot 11)

40.00

Ralph Yost

1.5 ac.
Pt. Lot 6

40.00

Lot 5 - 173.48 ac.

Fractional Lot 4 - 262 ac.

Lot 2 - 133.48 ac.

Ralph Yost
Pt. Lot 5 - 36 ac.

Ralph Yost
Pt. Lot 5 - 111.67 ac.
Total Tax Hecreage 208 ac.

Fred MURRAY
(Pt. Fr. Lot 4) Pt. Lot 5 - 21.81 ac.

Theodore & Faye Groves
Pt. Lot 3 - 40 ac.
Pt. Fr. Lot 17

Pt. Lot 5

Part Fractional Lot 17

Lot 1 - 55.20 ac.

Ralph Yost
(Pt. Fr. Lot 17)

Lester & Alice Kern
Pt. Lot 4 - 6 ac.
Pt. Fr. Lot 17

Lot 4 - 16.8 ac.

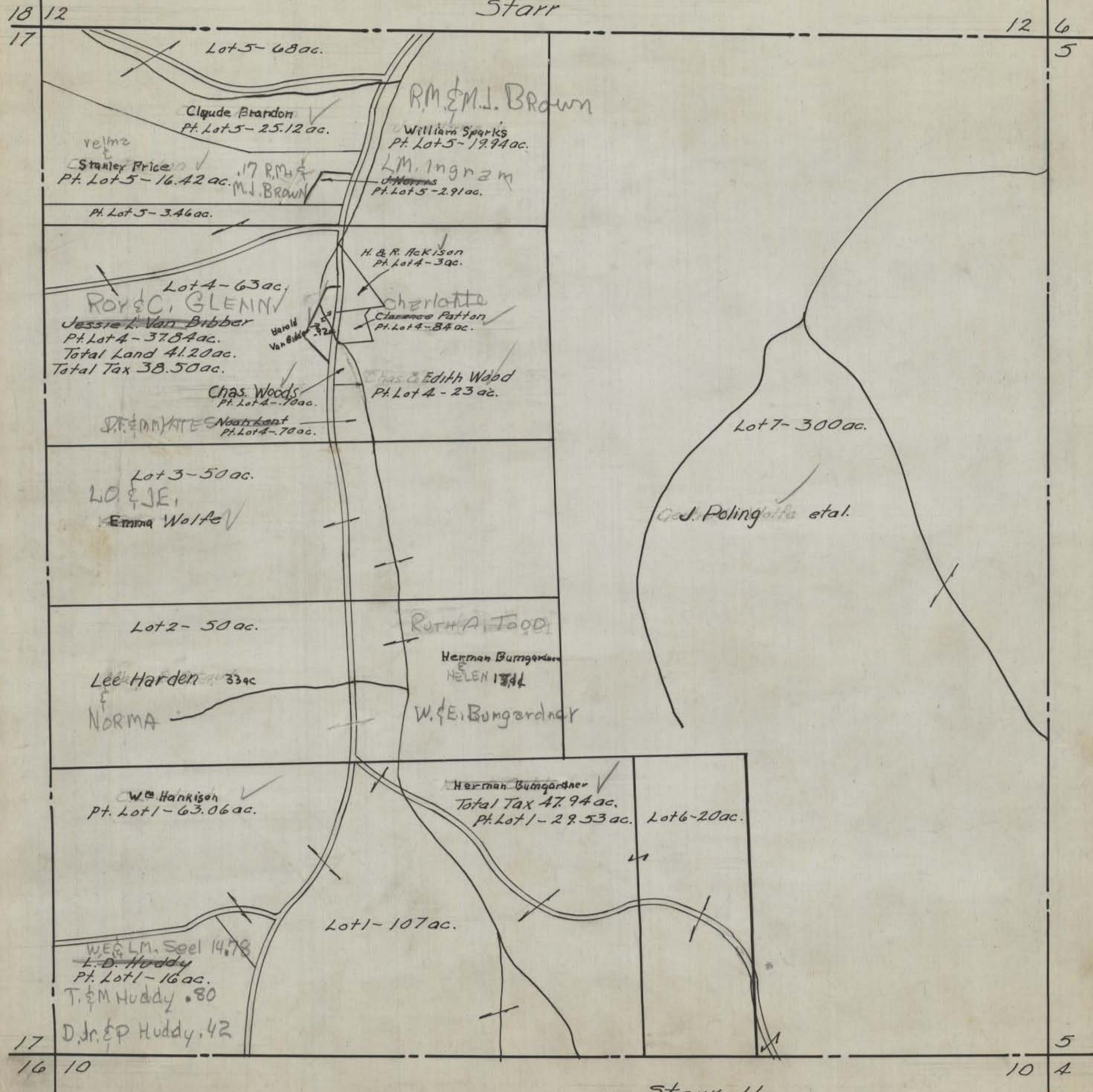
Ralph Yost
Pt. Lot 4 - (Pt. Fr. 17) 11 ac.

Starr 10

HOCKING COUNTY STATE OHIO
SECTION 11 TWP. 12 RANGE 16

ORG = 1943

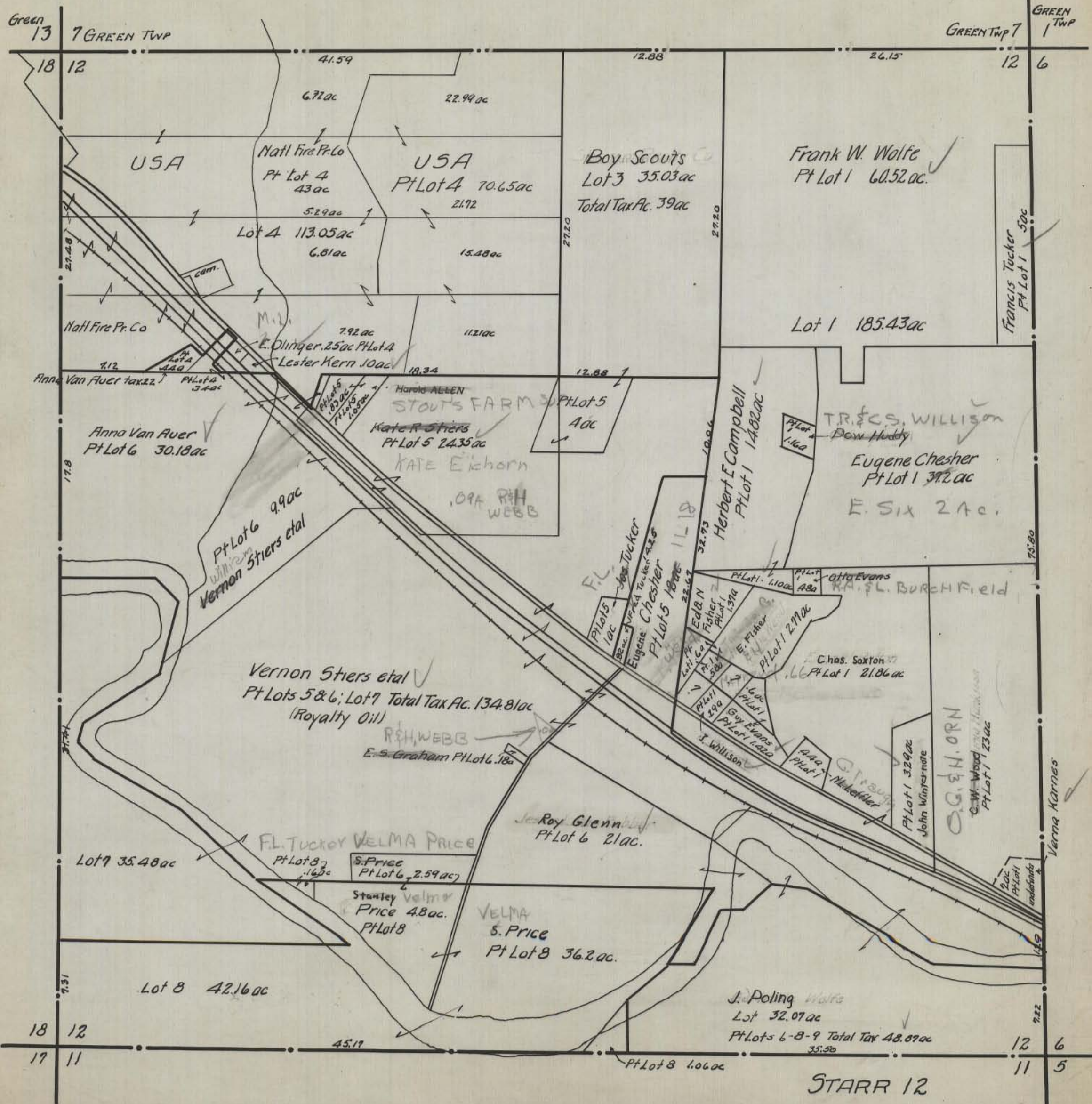
Starr



Starr 11

ORG=1943

HOCKING COUNTY STATE OHIO
SECTION 12 TWP 12 RANGE 16



13 7 GREEN TWP

GREEN TWP 7

GREEN TWP 1

USA

Natl Fire Pr-Co
Pt Lot 4
43 ac

USA
Pt Lot 4 70.65 ac

Boy Scouts
Lot 3 35.03 ac
Total Tax Ac. 39 ac

Frank W. Wolfe
Pt Lot 1 60.52 ac

Francis Tucker
Pt Lot 1 50 ac

Lot 4 113.05 ac
6.81 ac

21.72
15.48 ac

Lot 1 185.43 ac

7.12

7.92 ac
E. Dlinger 25 ac Pt Lot 4
Lester Kern 10 ac

11.21 ac

12.88
Pt Lot 5
4 ac

Harold ALLEN
STOUTS FARM
Kate R. Stiers
Pt Lot 5 24.35 ac
KATE Eichhorn
.09 ac R.H. WEBB

TR. & C.S. WILLISON
Dow Huddy
Eugene Chesher
Pt Lot 1 39.2 ac
E. Six 2 ac.

Anno Van Auer
Pt Lot 6 30.18 ac

Pt Lot 6 9.9 ac
Vernon Stiers et al

Herbert E. Campbell
Pt Lot 1 148.82 ac

Otto Evans
K.A. B. Burchfield

Vernon Stiers et al
Pt Lots 5 & 6; Lot 7 Total Tax Ac. 134.81 ac
(Royalty Oil)

R.H. WEBB
E.S. Graham Pt Lot 6 .18 ac

F.L. Tucker
Pt Lot 5 1 ac
Eugene Chesher
Pt Lot 5 1.8 ac

Ed B. N. Fisher
Pt Lot 1 1.37 ac
E. Fisher
Pt Lot 1 2.77 ac

Chas. Saxton
Pt Lot 1 21.86 ac

J. Roy Glenn
Pt Lot 6 21 ac.

F.L. TUCKER VELMA PRICE
Pt Lot 8 .16 ac
S. Price
Pt Lot 6 2.59 ac

Stanley Velma
Price 4.8 ac.
Pt Lot 8

VELMA
S. Price
Pt Lot 8 36.2 ac.

J. Poling
Lot 32.07 ac
Pt Lots 6-8-9 Total Tax 48.87 ac
35.50

Pt Lot 1 32.9 ac
John Winter-note

O.G. HORN
C.W. Wood
Pt Lot 1 23 ac

Verna Karnes

Lot 7 35.48 ac

Lot 8 42.16 ac

18 12

17 11

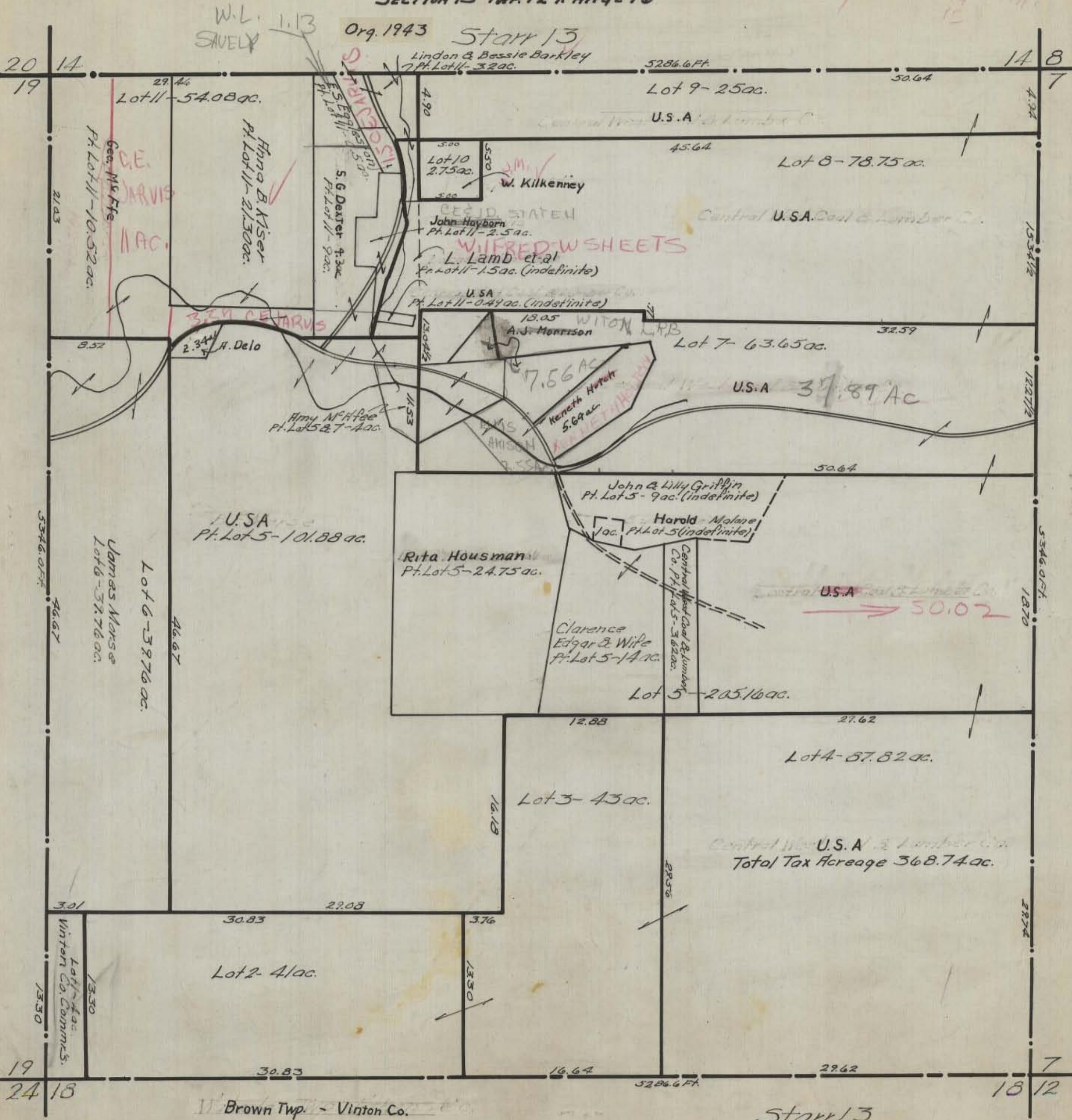
12 6

11 5

STARR 12

HOCKING COUNTY STATE OHIO
SECTION 13 TWP 12 RANGE 16

99/447
13
14
15



W.L. SAVELY 1.13
Org. 1943 Starr 13

Lindon & Bessie Barkley
7 Pt. Lot 11 - 3.2 ac.

29.46
Lot 11 - 54.08 ac.

5286.6 Ft.
Lot 9 - 25 ac.

50.64

14 8
7

Geo. Mc Fife
Pt. Lot 11 - 10.52 ac.

Hina B. Kiser
Pt. Lot 11 - 21.30 ac.

5.6 Dexter 4.3 ac
Pt. Lot 11 - 9 ac.

John Hayborn
Pt. Lot 11 - 2.5 ac.

W. Kilkenny

U.S.A.

Lot 8 - 78.75 ac.

Central U.S.A. Coal & Lumber Co.

L. Lamb et al
Pt. Lot 11 - 1.5 ac. (indefinite)

U.S.A.
Pt. Lot 11 - 0.49 ac. (indefinite)

A.J. Morrison

Lot 7 - 63.65 ac.

32.59

3.39 C. TARVIS

H. Delo

7.56 ac
Kenneth Houtch
5.69 ac.

U.S.A 37.89 ac

John & Lilly Griffin
Pt. Lot 5 - 9 ac. (indefinite)

Harold Malone
1 ac. Pt. Lot 5 (indefinite)

U.S.A.
Pt. Lot 5 - 101.88 ac.

Rita Housman
Pt. Lot 5 - 24.75 ac.

Clarence
Edgar & Wife
Pt. Lot 5 - 14 ac.

Lot 5 - 205.16 ac.

U.S.A. 50.02

Lot 4 - 87.82 ac.

Lot 3 - 43 ac.

Central U.S.A. Coal & Lumber Co.
Total Tax Acreage 368.74 ac.

Lot 2 - 4 ac.

Brown Twp. - Vinton Co.

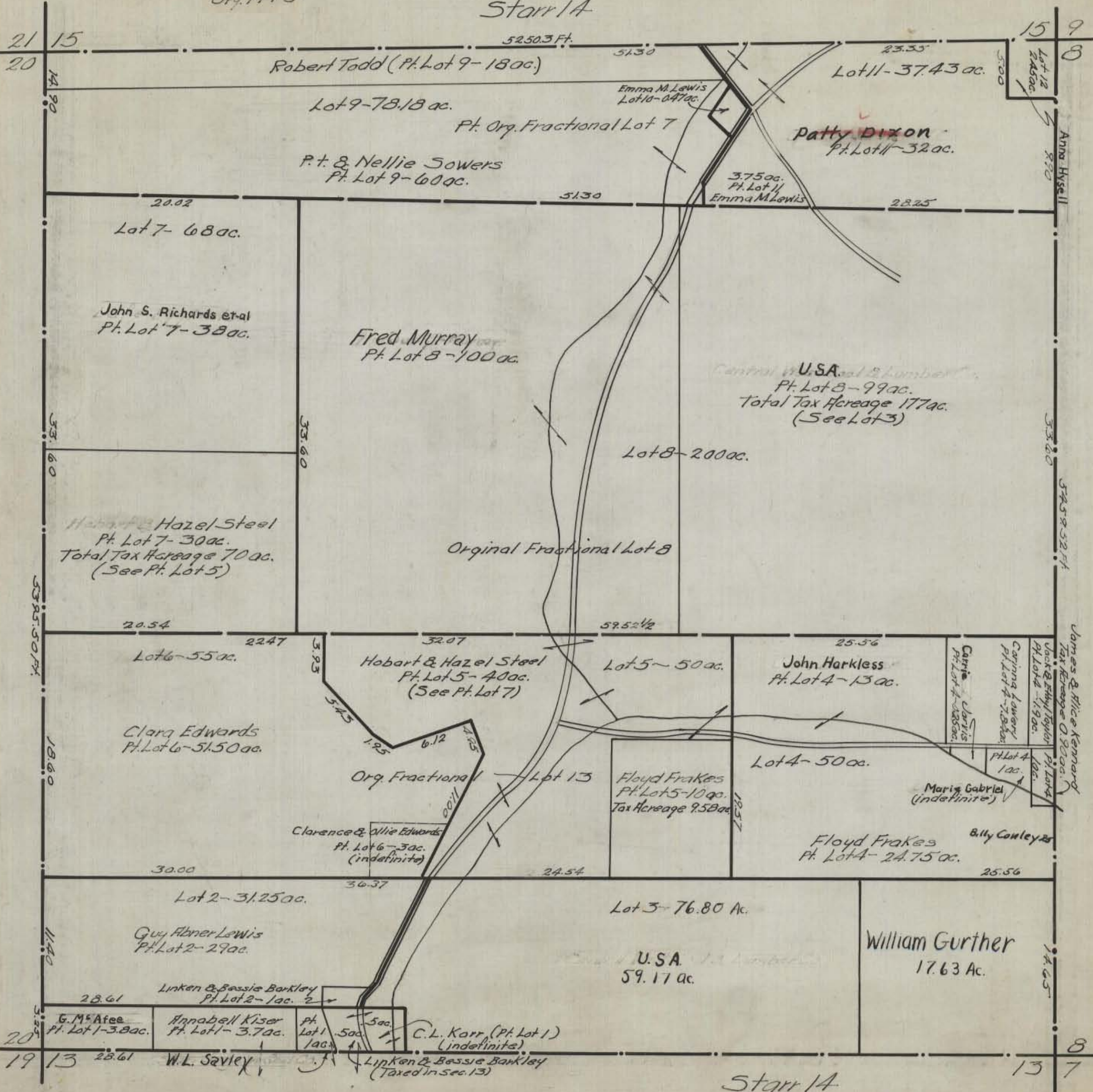
Starr 13

HOCKING COUNTY STATE OHIO

SECTION 14 TWP. 12 RANGE 16

Orig. 1943

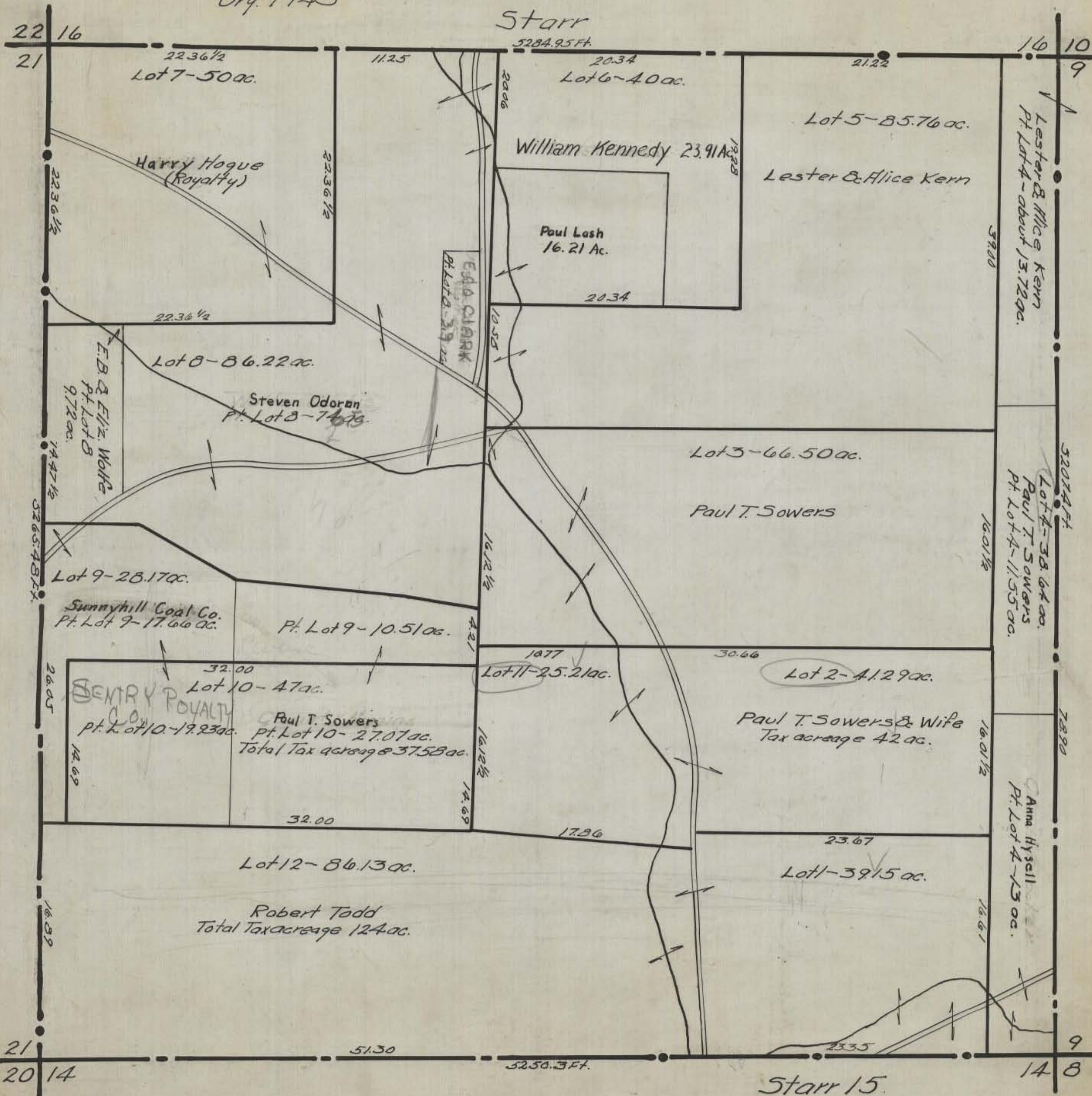
Starr 1A



HOCKING COUNTY STATE OHIO
SECTION 15 TWP. 12 RANGE 16

Org. 1943

Starr



5284.95 FT.

22 16

21

22.36 1/2
Lot 7-50 ac.

11.25

20.34
Lot 6-40 ac.

21.22

16 10
9

Harry Hogue
(Royalty)

William Kennedy 23.91 Ac.

Lot 5-85.76 ac.
Lester & Alice Kern

Paul Lash
16.21 Ac.

Lester & Alice Kern
Pt. Lot 4 - about 13.72 ac.

22.36 1/2

Lot 8-86.22 ac.

Steven Odoran
Pt. Lot 8-7.69 ac.

Lot 3-66.50 ac.

Paul T. Sowers

Lot 4-38.64 ac.
Paul T. Sowers
Pt. Lot 4-11.55 ac.

Lot 9-28.17 ac.

Sunnyhill Coal Co.
Pt. Lot 9-17.66 ac.

Pt. Lot 9-10.51 ac.

18.77
Lot 11-25.21 ac.

Lot 2-41.29 ac.

Paul T. Sowers & Wife
Tax acreage 42 ac.

SENTRY ROYALTY
CO.
Pt. Lot 10-19.23 ac.

Paul T. Sowers
Pt. Lot 10-27.07 ac.
Total Tax acreage 37.58 ac.

Anna Hysell
Pt. Lot 4-13 ac.

32.00
Lot 12-86.13 ac.
Robert Todd
Total Tax acreage 124 ac.

23.67
Lot 1-39.15 ac.

21 20 14

51.30

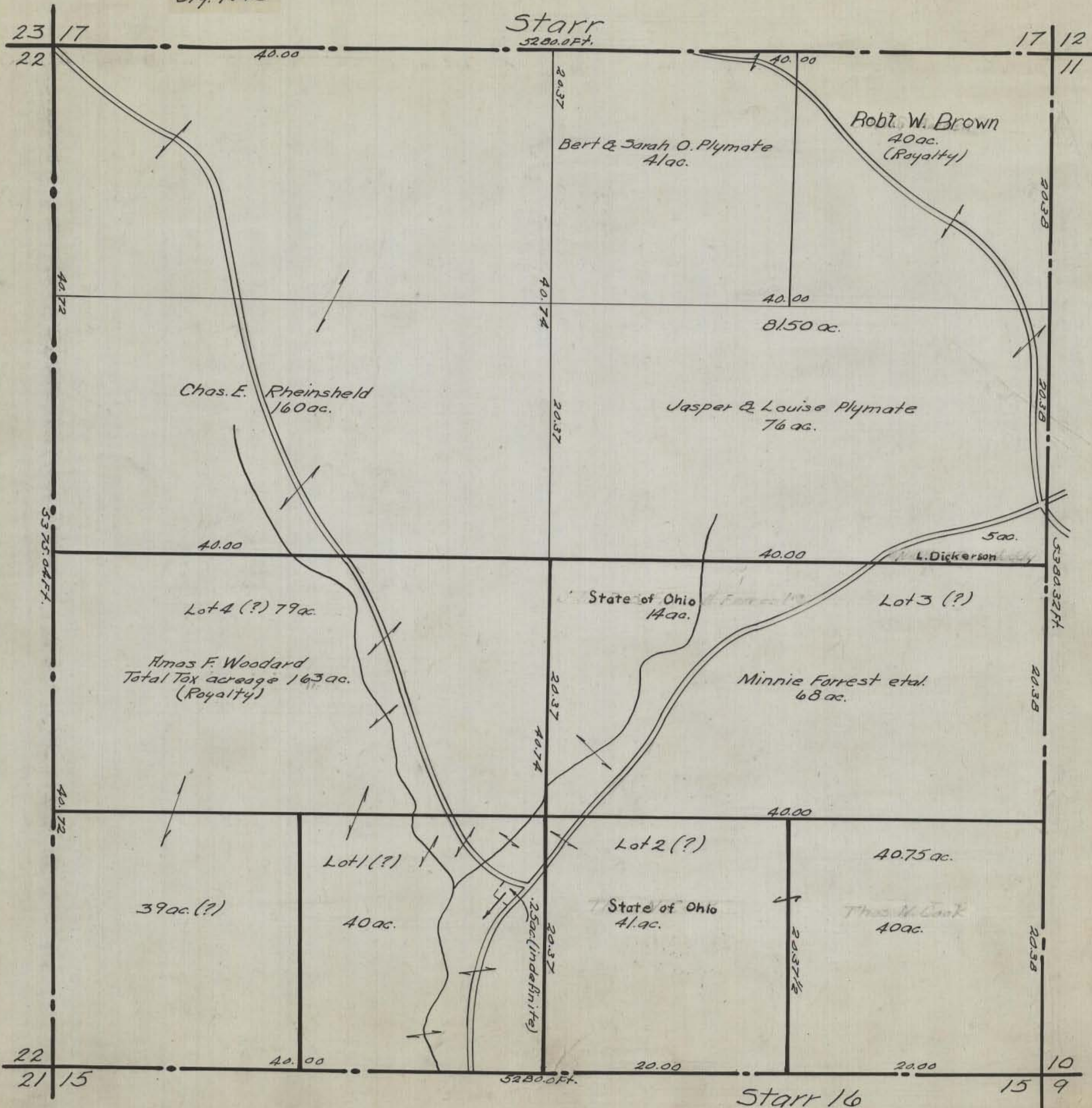
5250.3 FT.

Starr 15

9 14 8

HOCKING COUNTY STATE OHIO
SECTION 16 TWP 12 RANGE 16

Orig. 1943



Starr
5280.0 FT.

23 17 17 12
22 40.00 40.00 11

Bert & Sarah O. Plymate
41 ac.
Robt. W. Brown
40 ac.
(Royalty)

Chas. E. Rheinsheld
160 ac.

Jasper & Louise Plymate
76 ac.

Lot 4 (?) 79 ac.

State of Ohio
14 ac.

Lot 3 (?)

Amos F. Woodard
Total Tax acreage 163 ac.
(Royalty)

Minnie Forrest et al.
68 ac.

39 ac. (?)

Lot 1 (?)
40 ac.

Lot 2 (?)
41 ac.

40.75 ac.

State of Ohio
41 ac.

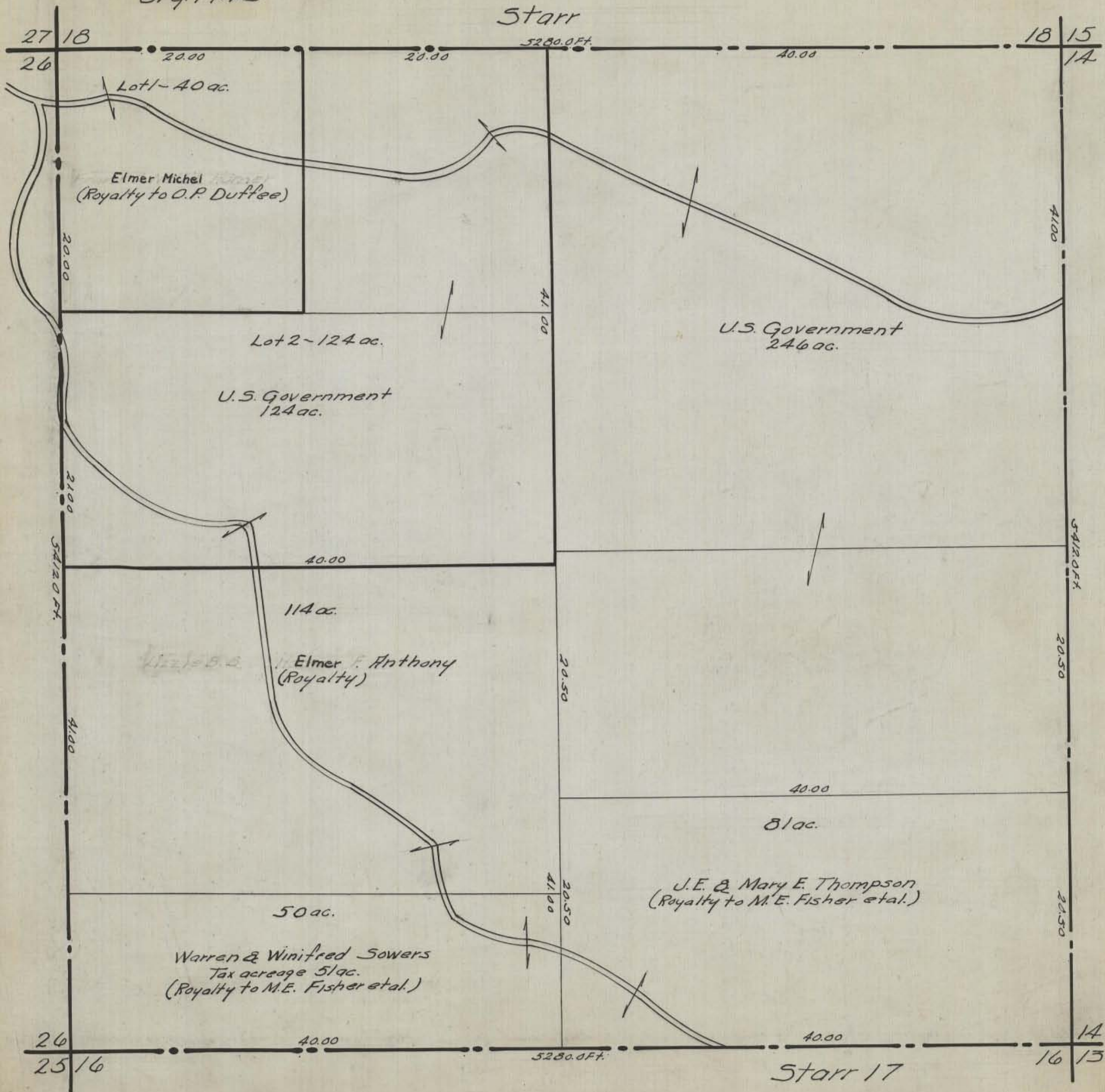
Thos. M. Cook
40 ac.

22 21 15 15 9
40.00 20.00 20.00
5280.0 FT. Starr 16

HOCKING COUNTY STATE OHIO
SECTION 17 TWP. 12 RANGE 16

Org. 1943

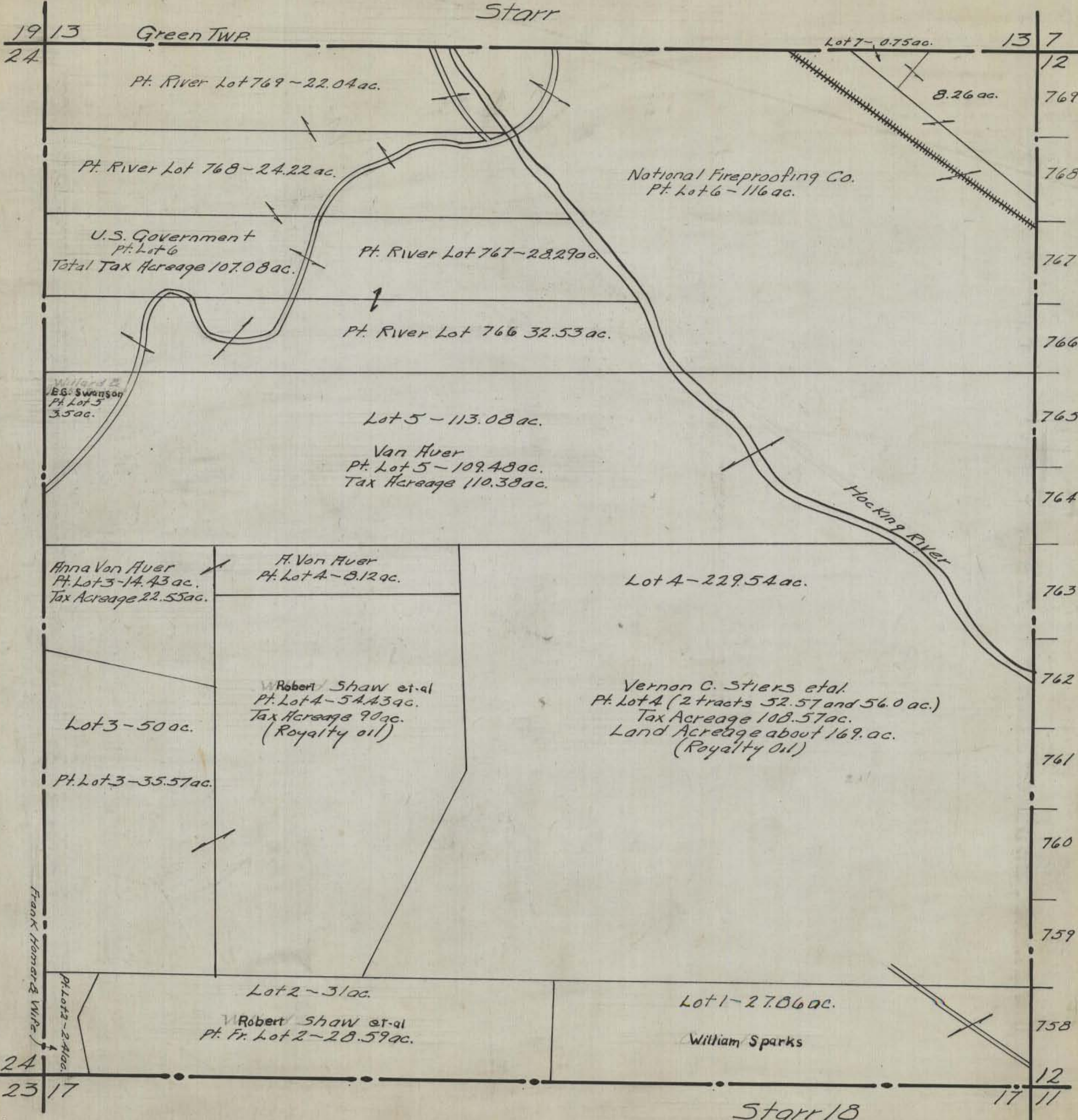
Starr



HOCKING COUNTY STATE OHIO
SECTION 18 TWP. 12 RANGE 16

Org. 1943

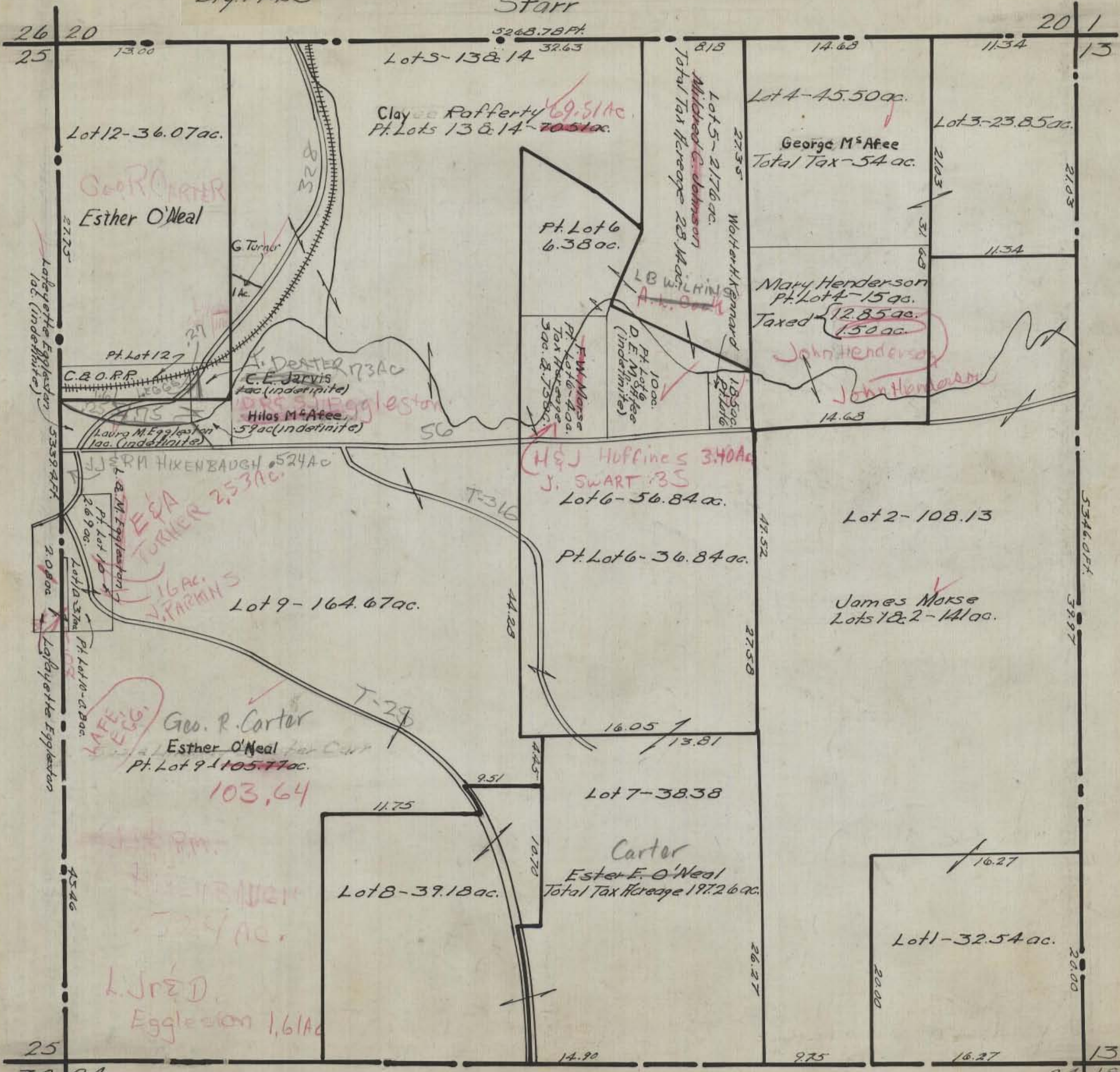
Starr



HOCKING COUNTY STATE OHIO
SECTION 19 TWP. 12 RANGE 16

Org. 1943

Starr



Lot 12 - 36.07 ac.

Lot 5 - 13 & 14 32.63

Lot 4 - 45.50 ac.

Lot 3 - 23.85 ac.

Esther O'Neal

Clay Rafferty 69.51 ac.
Pt. Lots 13 & 14 - 70.51 ac.

George M. Afee
Total Tax - 54 ac.

Pt. Lot 6
6.38 ac.

Mary Henderson
Pt. Lot 4 - 15 ac.
Taxed 12.85 ac.
1.50 ac.

Pt. Lot 127

C. E. Jarvis
tac (indefinite)

Hilos M. Afee
59 ac (indefinite)

F. W. Morse
Pt. Lot 6 - 4 ac.
Tax Hareage
5 ac. & 7.58 ac.

Laura M. Eggleston
tac (indefinite)

L. R. M. Hixenbaugh
524 ac

H. J. Hoffines 3.40 ac

J. SWART 35
Lot 6 - 56.84 ac.

Lot 2 - 108.13

Pt. Lot 6 - 36.84 ac.

James Morse
Lots 1 & 2 - 141 ac.

E. A. TURNER 2.53 ac.

Lot 9 - 164.67 ac.

Geo. R. Carter

Esther O'Neal
Pt. Lot 9 - 105.77 ac.

103.64

Lot 7 - 38.38

Lot 8 - 39.18 ac.

Carter
Esther O'Neal
Total Tax Hareage 197.26 ac.

Lot 1 - 32.54 ac.

L. J. D.
Eggleston 1.61 ac

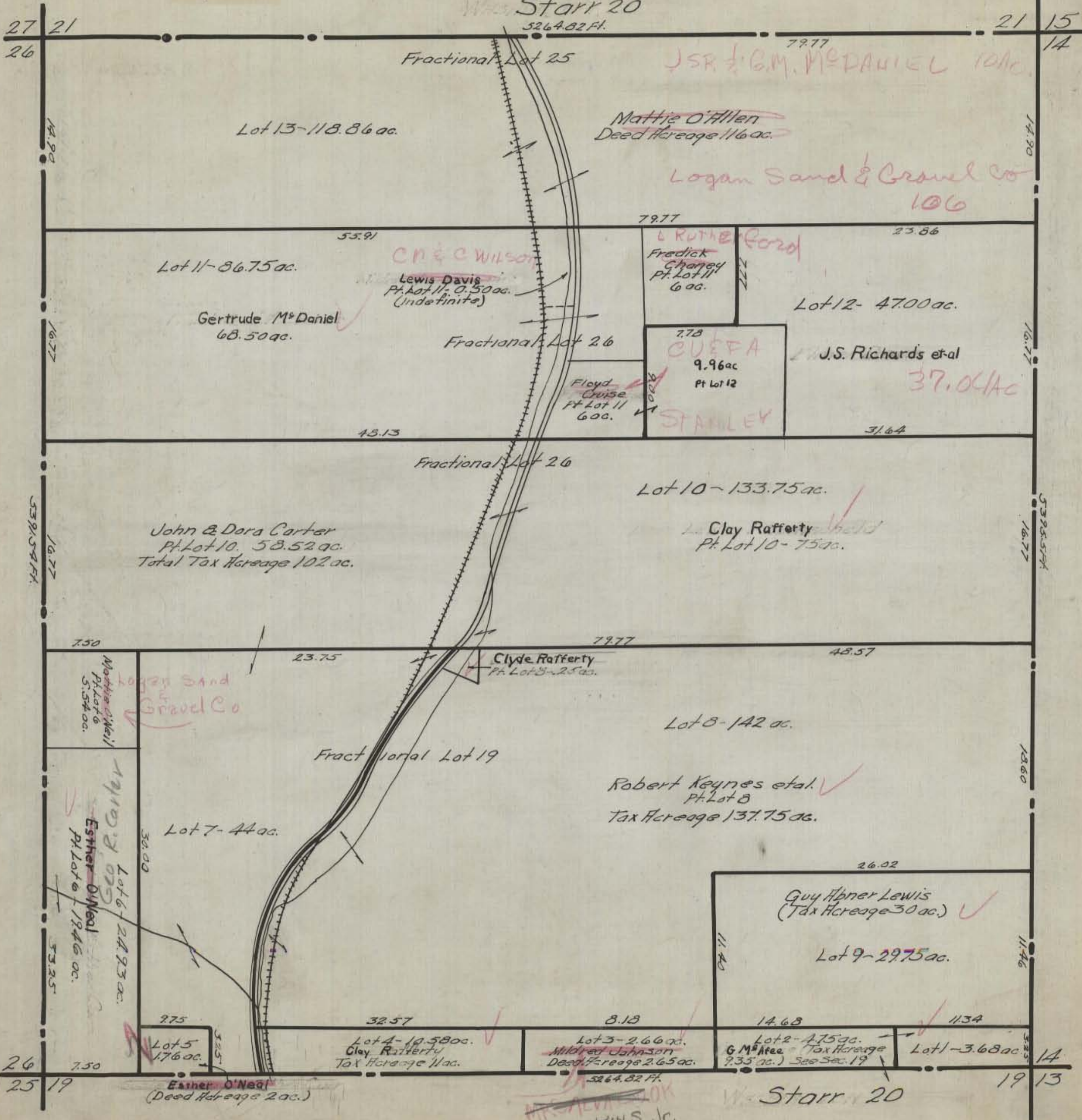
Brown twp. Vinton Co.

Starr 19

HOCKING COUNTY STATE OHIO
SECTION 20 TWP 12 RANGE 16

Org. 1943

Starr 20
5264.82 Ft.



JSR & G.M. McDaniel 10/10

Mattie O'Allen
Deed Hereage 116 ac.

Logan Sand & Gravel Co
10/0

C. & C. Wilson
Lewis Davis
Pt. Lot 11: 0.50 ac.
(Indefinite)

L. RUTHERFORD
Fredrick
Charney
Pt. Lot 11
6 ac.

Gertrude M. Daniel
68.50 ac.

Fractional Lot 26

Floyd
Chrise
Pt Lot 11
6 ac.

778
CUEFA
9.96 ac
Pt Lot 12
STANLEY

J.S. Richards et al
37.04 ac

John & Dora Carter
Pt. Lot 10. 58.52 ac.
Total Tax Hereage 102 ac.

Clay Rafferty
Pt. Lot 10 - 75 ac.

Clyde Rafferty
Pt. Lot 8 - 25 ac.

Logan Sand
& Gravel Co

Robert Keynes et al.
Pt. Lot 8
Tax Hereage 137.75 ac.

Guy Abner Lewis
(Tax Hereage 30 ac.)

Mattie O'Neil
Pt. Lot 6
5.54 ac.

Esther O'Neal
Pt. Lot 6
1946 ac.

G. R. Carter
Lot 6
24.93 ac.

Lot 5
17.6 ac.

Lot 4 - 19.58 ac.
Clay Rafferty
Tax Hereage 11 ac.

Lot 3 - 2.66 ac.
Mildred Johnson
Deed Hereage 2.65 ac.

Lot 2 - 4.75 ac.
G. M. Afee
Tax Hereage
9.35 ac. See Sec. 19

Lot 1 - 3.68 ac.

Esther O'Neal
(Deed Hereage 2 ac.)

W. STARR 20
LB. WILKINS Jr.

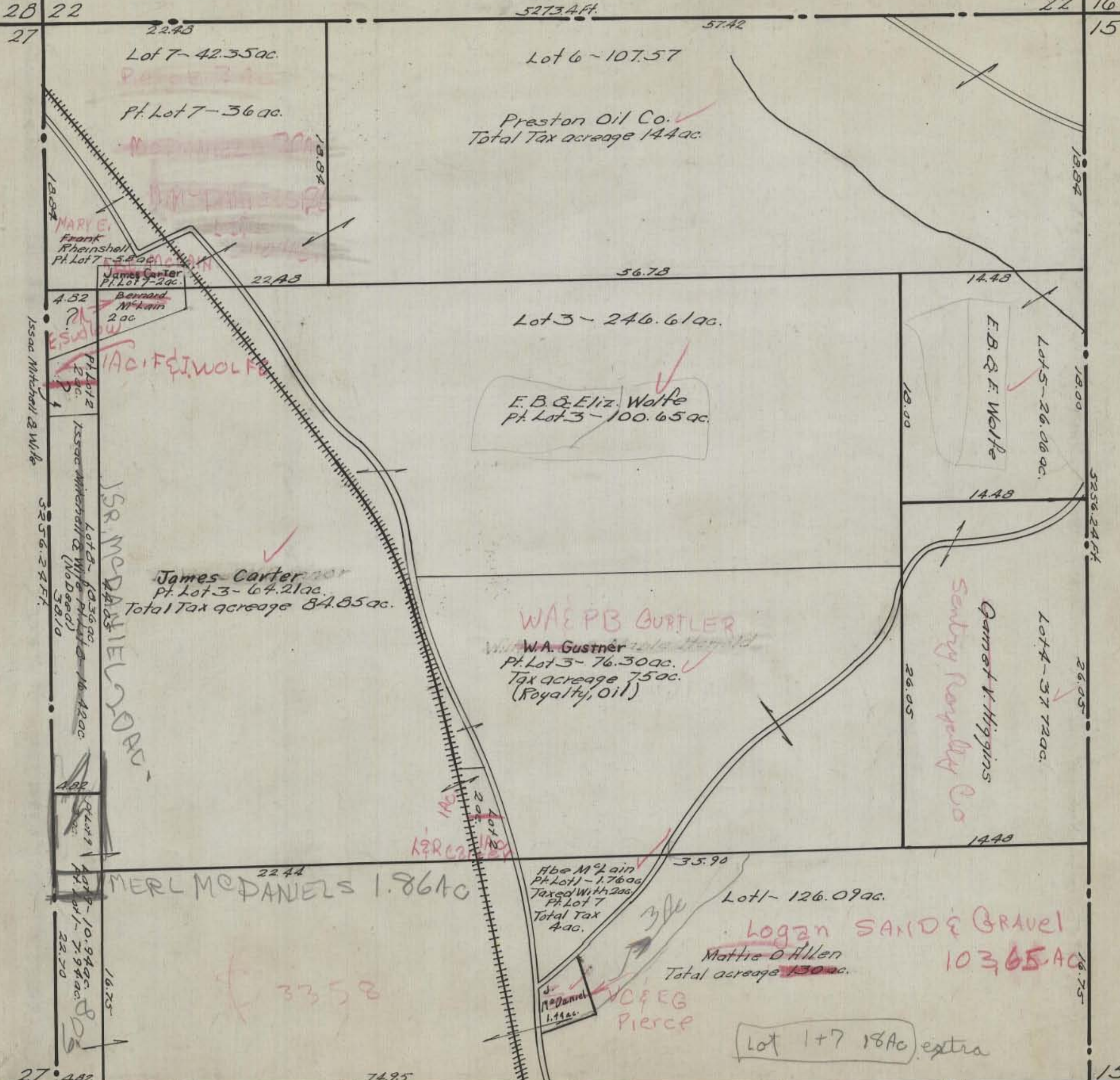
Starr 20

HOCKING COUNTY STATE OHIO
SECTION 21 TWP. 12 RANGE 16

Org. 1943

Starr
5273.4 FT.

22 16
15



Lot 7 - 42.35 ac.

Lot 6 - 107.57

Preston Oil Co.
Total Tax acreage 144 ac.

Lot 3 - 246.61 ac.

E.B. & Eliz. Wolfe
Pt. Lot 3 - 100.65 ac.

E.B. & F. Wolfe
Lot 5 - 26.06 ac.

James Carter
Pt. Lot 3 - 64.21 ac.
Total Tax acreage 84.85 ac.

W.A. & P.B. BURTNER
W.A. Gustner
Pt. Lot 3 - 76.30 ac.
Tax acreage 75 ac.
(Royalty, Oil)

Garnett V. Higgins
Sentry Royalty Co.
Lot 4 - 37.72 ac.

MERL McDANIELS 1.86 ac

Hbe M. L. ain
Pt. Lot 1 - 1.76 ac
Taxed With 2 ac.
Pt. Lot 7
Total Tax
4 ac.

Lot 1 - 126.09 ac.

Logan SAND & GRAVEL
Mattie O. Allen
Total acreage 130 ac.
103.65 ac.

McDaniel
1.71 ac.

W. O. F. B. Pierce

Lot 1 + 7 18 ac extra

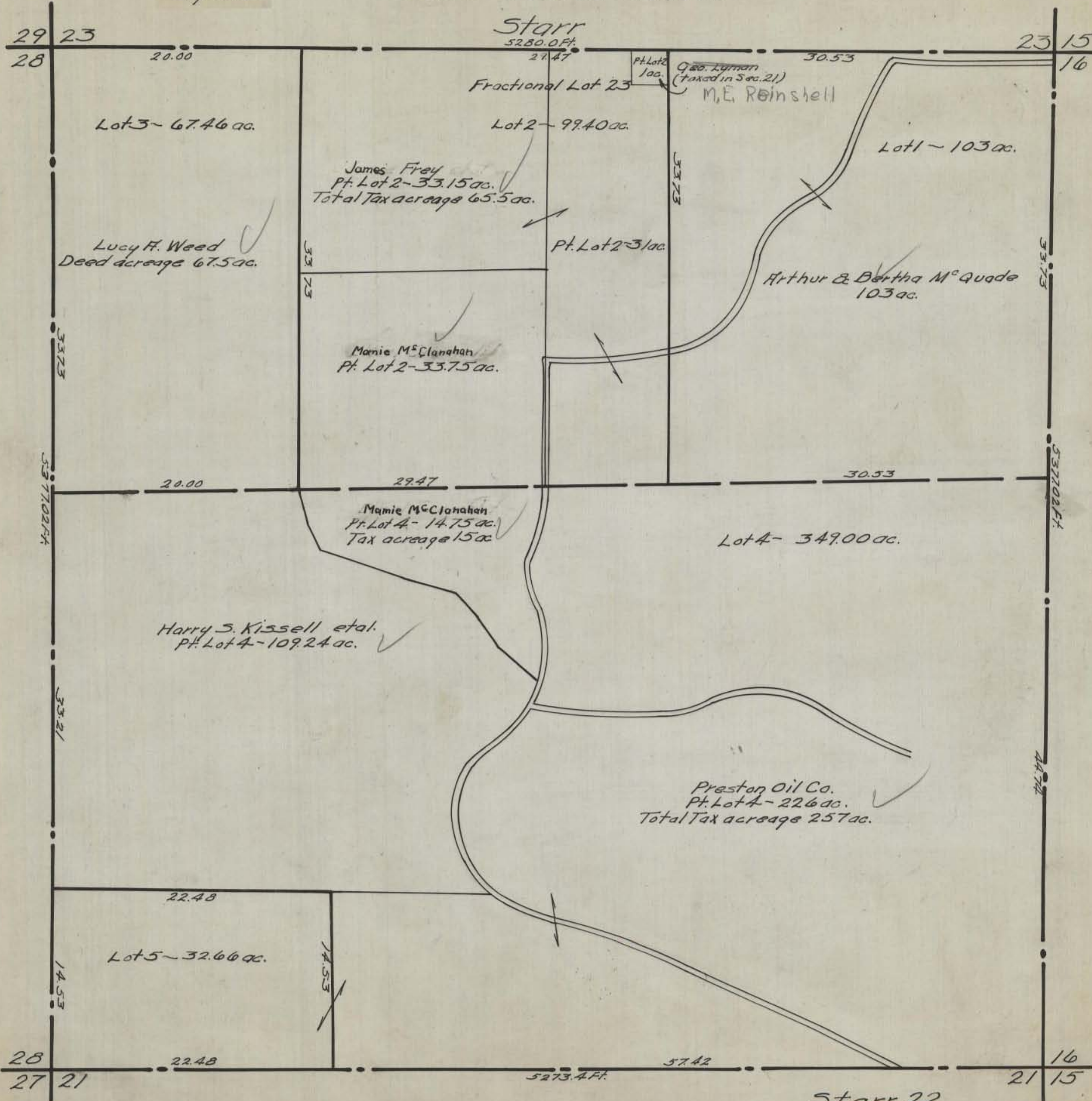
(Note: Geo. Lyman taxed for 1 ac. in Sec. 21 Deed calls for 1 ac. in Sec. 22)

Starr 21

20 14

HOCKING COUNTY STATE OHIO
SECTION 22 TWP. 12 RANGE 16

Org. 1943



Starr
5280.0 Ft.

23 15
16

29 23
28

Fractional Lot 23

Pt. Lot 2
1 ac.

Geo. Lyman
(taxed in Sec. 21)

M. E. Reinshell

Lot 3 - 67.46 ac.

Lot 2 - 99.40 ac.

Lot 1 - 103 ac.

James Frey
Pt. Lot 2 - 33.15 ac.
Total Tax acreage 65.5 ac.

Pt. Lot 2 - 3/1 ac.

Lucy H. Weed
Deed acreage 67.5 ac.

Arthur & Bertha McQuade
103 ac.

Mamie McClanahan
Pt. Lot 2 - 33.75 ac.

20.00

29.47

30.53

Mamie McClanahan
Pt. Lot 4 - 14.75 ac.
Tax acreage 15 ac.

Lot 4 - 349.00 ac.

Harry S. Kissell et al.
Pt. Lot 4 - 109.24 ac.

Preston Oil Co.
Pt. Lot 4 - 226 ac.
Total Tax acreage 257 ac.

22.48

Lot 5 - 32.66 ac.

22.48

5273.4 Ft.

57.42

28 21
27

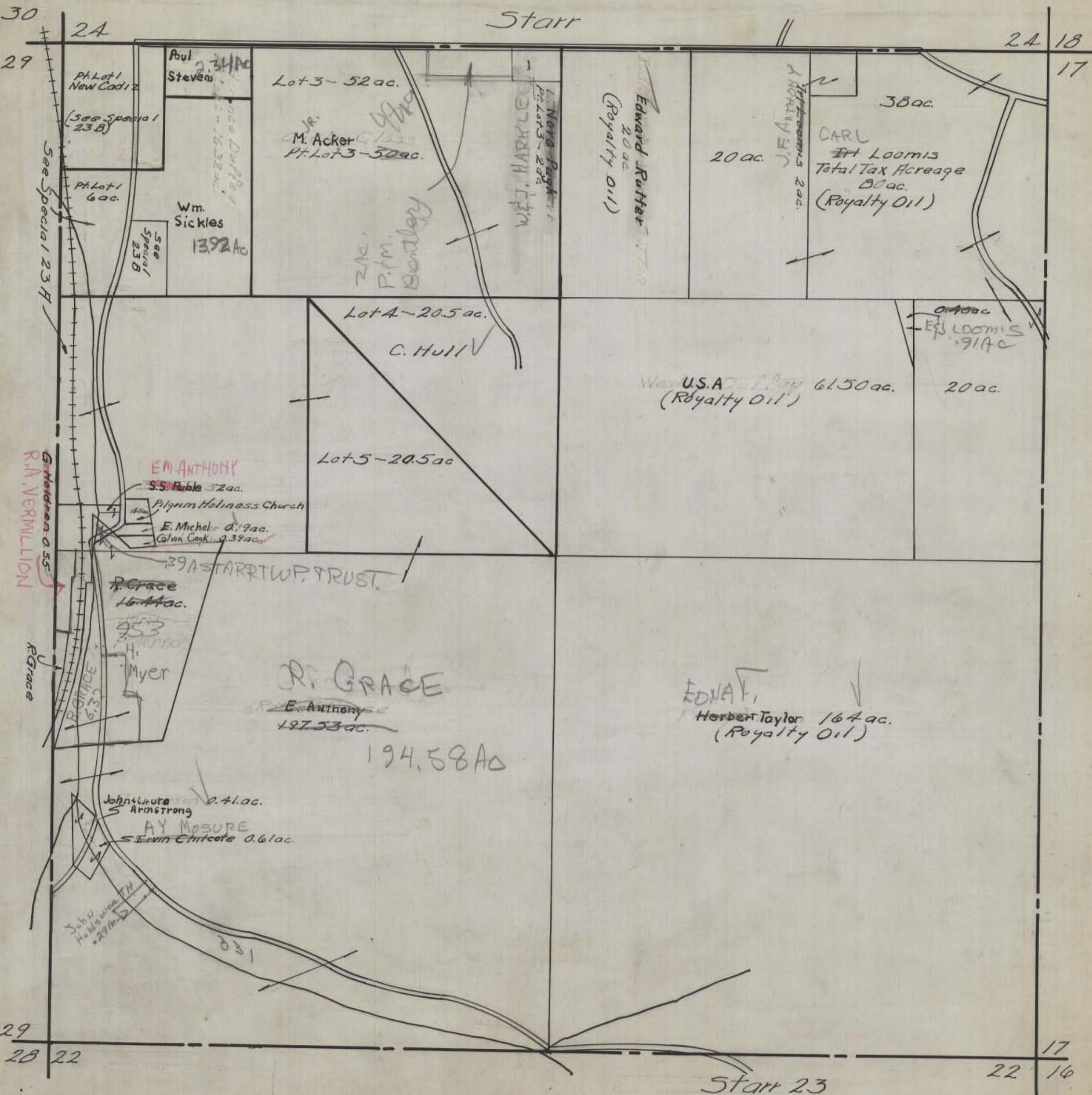
16
21 15

Starr 22

ORG = 1943

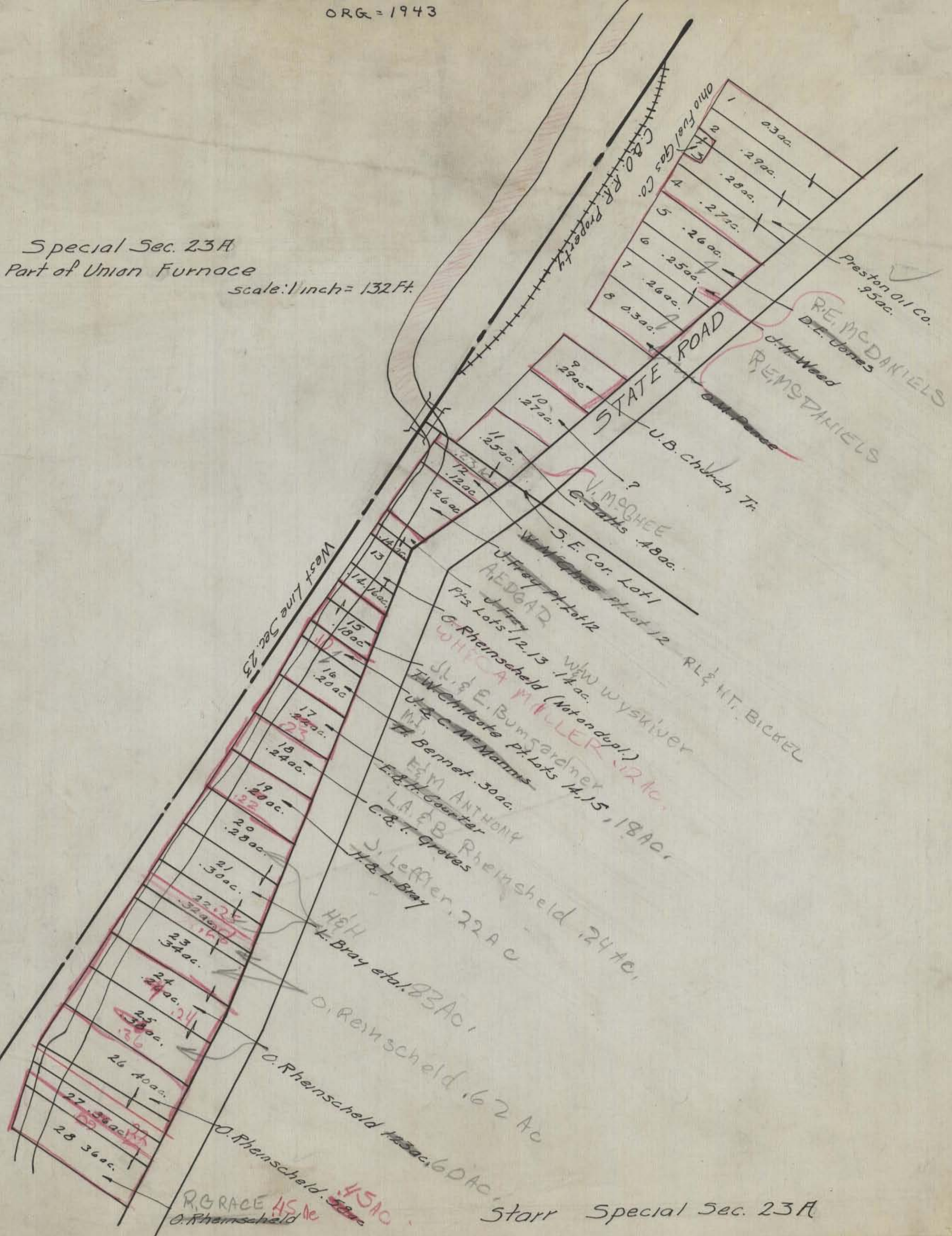
HOCKING COUNTY STATE OHIO SECTION 23 TWP. 12 RANGE 16

Starr



Special Sec. 23A
Part of Union Furnace

scale: 1 inch = 132 Ft.



R. GRACE 45 AC
O. Rheimscheld 58 ac

Starr Special Sec. 23A

Lot 6

Pt. Lot 3
.20 ac. H. Trowbridge
Pt. Lot 3
.20 ac. E. Bryan
Pt. Lot 3
.20 ac. L. Eggleston

FREDA DEFFLER

U. D. Longstreth
Pt. Lot 1

C. Clark Pt. Lot 3
14.16 ac.

Board of Education
Pt. Lot 3 - 1 ac.

Board of Education
Pt. Lot 3 - 2.9 ac.

B. of Education
Pt. Lot 3
.5 ac.

C. Clark
Pt. Lot 3
.46 ac.

Pt. Lot 3
.14 ac.

C. Clark

H. Trowbridge

16
.25 ac.

16 ac.

15

16 ac.

14

14 ac.

13

14 ac.

A. Sellers
Pt. Lot 3
.46 ac.

DC L.M. CARTER

Sec. 24

Sec. 23

D Washburn 3	C. E. Goodwin 1 2	E. Powell 1	12 A. Ingmire
J. Powell 4	5 6	2 Trowbridge	11 Trowbridge
D Washburn 1	E. Duffey	3 Trowbridge	10 A. Bickie
H. Yabough 1	R. Brimmer 5	4 C. Goodwin	9 1
	6	5 Florence B Duffey	17

New Cadiz

Special Section
23B
Scale: 1" = 100'

ORG = 1943

See Special Sheet
Sec. 23A

Florence Duffey
Pt. Lot 2 - 16.32 ac.

Millie H. King
Pt. Lot 1 - 1 ac.

RE M^c DANIELS

W. M. S. DANIELS

.20 ac.

Pt. Lot 2

.3 ac.

Nellie M^cG. Orin

Pt. Lot 2 - 16.5 ac.

Pt. Lot 2
.27 ac.

E. L. Stos et al.

Pt. Lot 2
.27 ac.

Michel

B.G. Geiger
Logan Home Tel. Co. .13 ac.

A.C. R. WILLIAMS
B.L. McCLAIN
Louisa Jennings

Rose Bennett Pt. Lot 2 .4 ac.

F.H.M.J.

STEWART

Starr Special 23B

Sec. 30

Sec. 29
BLACKBURN ADD.

HOCKING COUNTY STATE OHIO
SECTION 24 TWP. 12 RANGE 16

ORG = 1943

Starr

Green TWP.

25 19
30

19 13
18

Raul Wingrove
Pt. Lot 7 - 6 ac.

Lot 7 - 300 ac.

Athens Presbytery
Pt. Lot 7 - 248 ac.

EL & M.M. KELLY
Henry Austin Crow
Pt. Lot 7 - 40 ac.

Lot 6 - 103.30 ac.

JAEML
OZILLA Skinner
Pt. Lot 6 - 89.86 ac.
Total Tax Acreage 111.4 ac.

110.5 Ac

Lot 8 - 75 ac.

Wm Kearns
Pt. Lot 8 - 72 ac.

NOAC

Wm E & DJ. Snyder 2 Ac.

Pt. Lot 5 - 14.33 ac.

Lot 5 - 25.3 ac.

Pt. Lot 5
10.85 ac.

Lot 4 - 38 ac.

Pt. Lot 3
2 ac.

ELIZ
Kella O. Mounts
Pt. Lot 4 - 20.00 ac.

W & J A KENNARD
Gertrude Shaw
Pt. Lot 6 - 13.44 ac.
Total Tax 26.29 ac.

Lot 3 - 43.3 ac.

C. Clark
Pt. Lot 3 - 14.16 ac.

ORVILLE
H. J. Hinerman
Pt. Lot 3 - 20 ac.

Lot 9 - 56.83 ac.

Robt. A
Willard Shaw et al
Pt. Lot 9 - 54.15 ac.
Total Tax Acreage 70 ac.

Willard Shaw
Pt. Lot 10 - 15.85 ac.

Lot 10 - 29.29 ac.

Homer C. Frank
Pt. Lot 10 - 13.44 ac.

Lot 1
6.75 ac.

See
Special
23 B

Pt. Lot 5
Pt. Lot 4

Marg. Nice 1 ac.

C. Holdren Pt. Lot 4 - 0.5 ac.

Walter Floyd 1 ac.

JE & JL Mc. Knight

Starr 24

20
29 23

18
23 17

HOCKING COUNTY STATE OHIO
SECTION 25 TWP 12 RANGE 16

ORG-1943

Starr

26 20
19

32 26
31

Lot 4 - 68.25 ac.

Pt. Lot 4 - 40 ac.

C.D. Carter
Pt. Lot 3 - 40 ac.
Total Tax Acreage 104.75 ac.
Deed Acreage 111.75 ac.

Lot 1 - 117 ac.

Davis M^cAfee
Pt. Lot 1 - 80 ac.
Total Tax Acreage 93 ac.

Virgil Todd
Lot 6 Pt.
141.7 ac.

Bertha Carter et al
Pt. Lot 4 - 28 ac.
Total Tax Acreage 65.90 ac.

Pt. Lot 4
1.0 ac.
Indefinite

John Carr
190' x 100'

M.E. O'Neill
by adverse Possession - 13 ac.

D.M. Afee
Lot 7
2.72 ac.

CAROL
STAYLOR

L. Eggleston
Pt. Lot 1 185 ac.

JJ & RM
HIXENBAUM

Pt. Lot 1 about 22 ac.

Lot 5 - 51.75 ac.

Pt. Lot 3 - 20 ac.

Lots 3 - 0.17 ac.
Lindsay Carr Lot 2 0.25 ac.

P.J. & J.E.
Yocum
20 ac.

JANICE
PARKINS
Pt. Lot 1 Sec. 25 (Taxed in)

J.E. PARKINS
Chester Steele
Total Tax Acreage 196.43 ac. 160.26 ac.
" Land " about 218 ac.

LAFÉ
Eggleston
15.5 ac.

Ed. R. Day
Taxed in Sec. 31

Pt. Lot 6
5.50 ac.
Myrtle Heckman

31 36
30

Vinton County

Starr 25

19 30
24

HOCKING COUNTY STATE OHIO
SECTION 26 TWP 12 RANGE 16

ORG = 1943

Starr

27 21
20

33 27
32

Lot 2 - 109 ac.

~~Mattie O'Neal Allen~~
Total Tax Acreage 248 ac.

Logan Sand & Gravel
Lot 3 - 138.75 ac.
Car

Lot 1 - 72.20 ac.

~~Virgil Todd~~

H.F. & L.F.

Bauermeister

Gilbert Graham
2 ac.

W.W. Burns

50 ac.

~~Mattie O'Neal Allen~~
44.65 ac.

ROBT. V. CARTER

~~Fred Scott~~
Total Tax Acreage 20 ac.

Geo. R. Carter ✓
~~Esther O'Neal~~
77 ac.

32
31 25

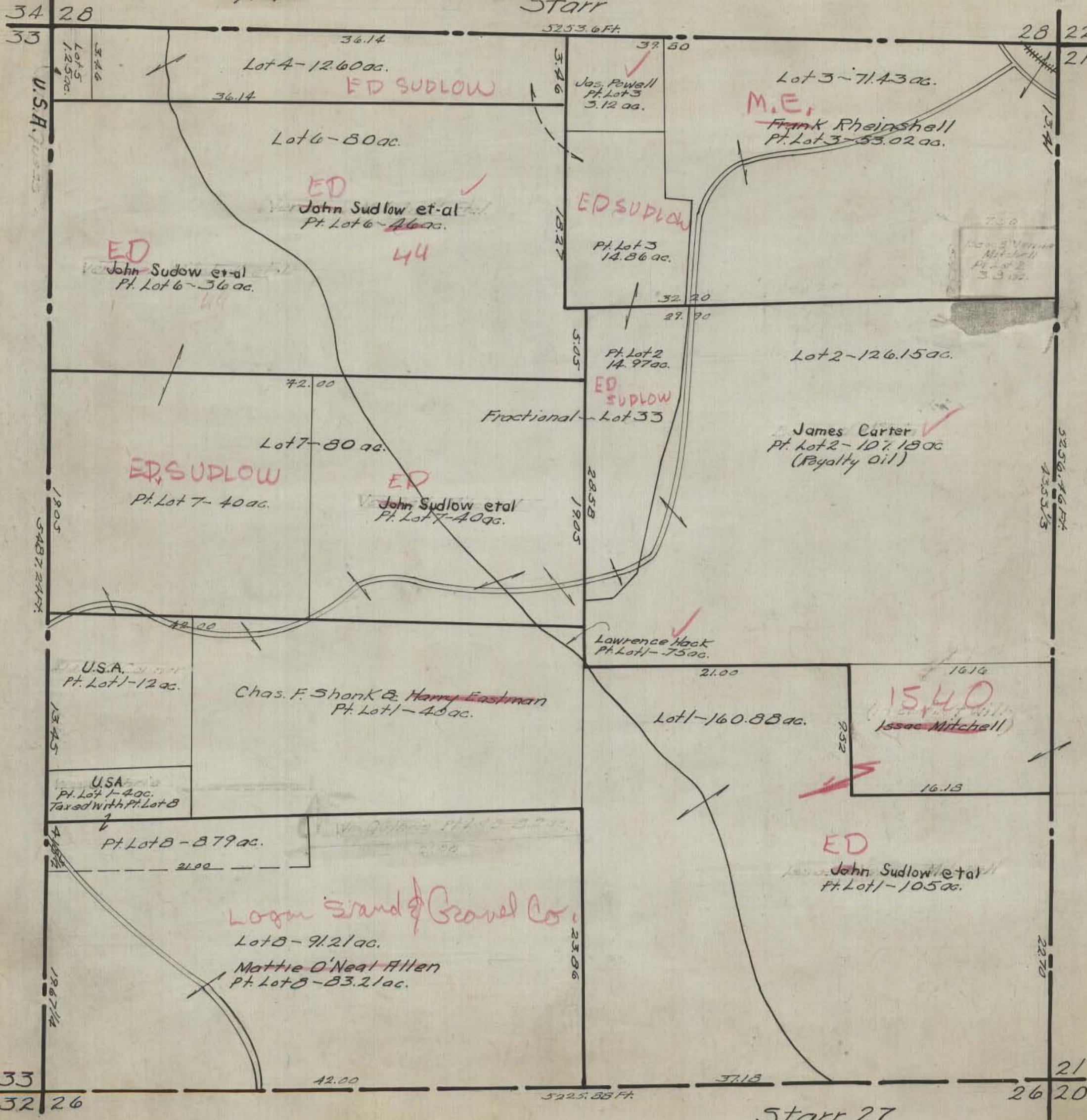
20
25 19

Starr 26

HOCKING COUNTY STATE OHIO
SECTION 27 TWP. 12 RANGE 16

Orig. 1943

Starr



34 28
33

28 22
21

33
32 26

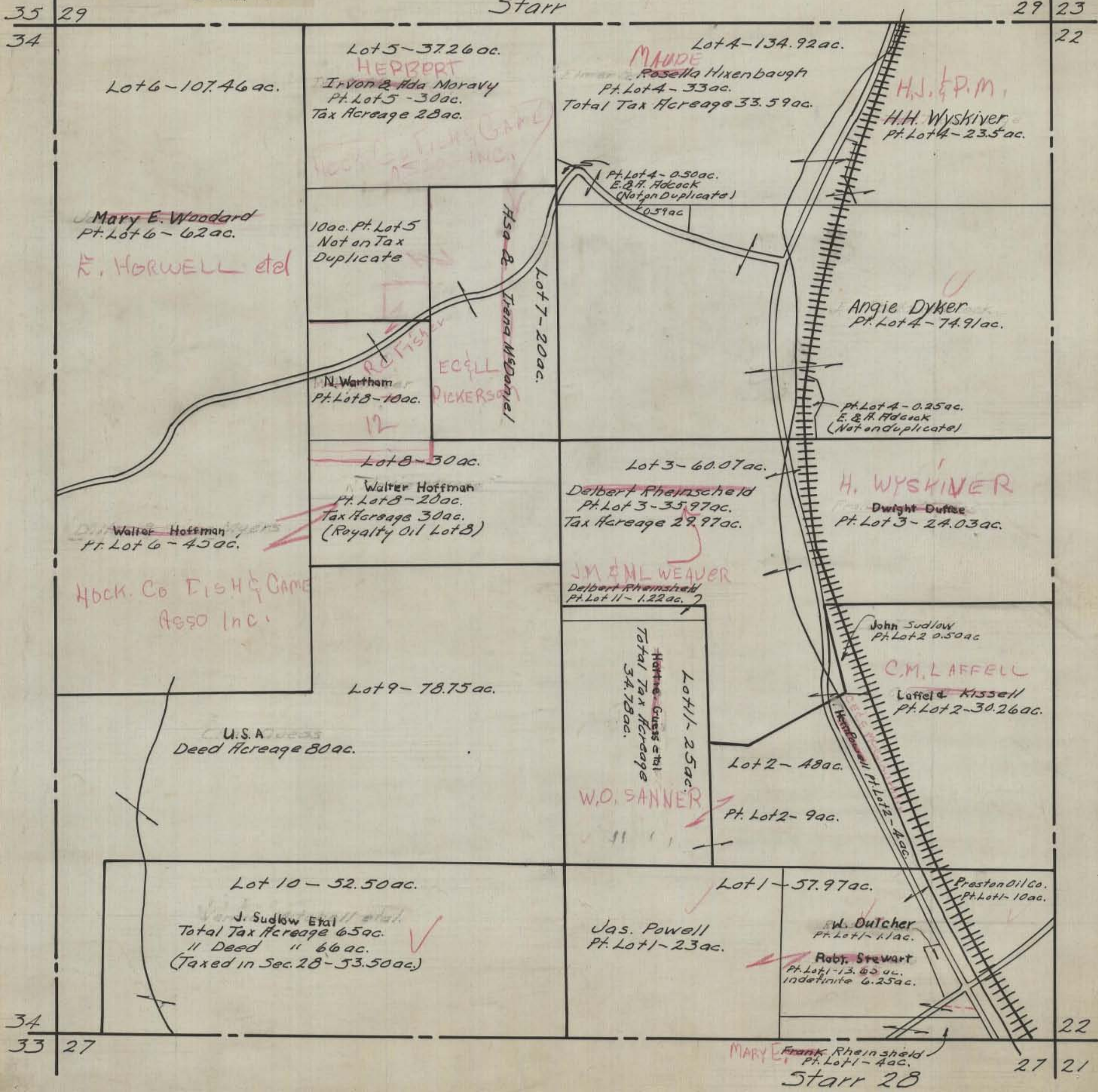
21
26 20

Starr 27

HOCKING COUNTY STATE OHIO
SECTION 28 TWP. 12 RANGE 16

ORG = 1943

Starr



HOCKING COUNTY STATE OHIO

SECTION No. 29 TWP. 12 RANGE 16

SCALE: 500 FEET TO 1 INCH

ORG = 1943

STARR TWP.

Calvin St. Clair Pt. Lot 5 .25ac

36 30

30 24

35

23

~~F. Baker~~
Pt. Lot 4 15ac
E. Jr. & M.A. Pollock

Geo. Jurgensmeyer
~~Joseph Lagore~~
Pt Lot 5 9.75ac.

Geo. Ervin Pt. Lot 6 .25ac
Kenneth Michel ✓ Pt Lot 6 16ac.

ELIZ. M. Lewis
~~Henry Carrick~~
Lot 3 40ac.

R. Redd
Pt. Lot 4 15ac.

Lot 16
10ac.

Denver Carter Lot 8 23ac. ✓

Cecil Lambert Pt Lot 9 32ac. ✓

A & F Cox
~~H.C. Riley~~ Pt Lot 2 41ac.

Norman Anderson
Pt Lot 10
13ac

C. Bamfield
Pt Lot 10
15ac.

William Wiskiver ✓
Pt Lot 9 17.33ac

Pt Lot 9 8.67ac

C.W.
Simon Vickers Pt Lot 2 42ac.

Pt Lot 10 2ac

Ernest Murray Pt Lot 9 20ac
✓ 30.67

REIMN. MILLER
Angie Dykes Pt Lot 4 .25ac

M.F. Kinnison Pt Lot 11 1.50ac
EE ✓

Pt Lot 12 92ac
S. Lehman
PA VERMILLION
J.B. RITZGER Rolland Crase
Pt Lot 11 10ac Pt Lot 12 9.28ac

H. & V. Johnson
~~Lillian Stahlman et al~~
Lot 1 100ac
Total 112.00

Lot 15 20ac

JJ & BL
Fred Clark ✓
Pt. Lot 11 52ac

DE & LR.
DGB

6
Lot 14 40.32ac.
34.32

HJ & P.M.
H.H. Wiskiver Pt. Lot 13 82.25ac.

Ray. Cottrell Pt Lot 13 .25ac
(indefinite description)

E. Hixenbaugh Pt Lot 13 3.67ac
(indefinite description)

M.
R. Hixenbaugh
Pt Lot 13 .50ac

35

23

34 28

South

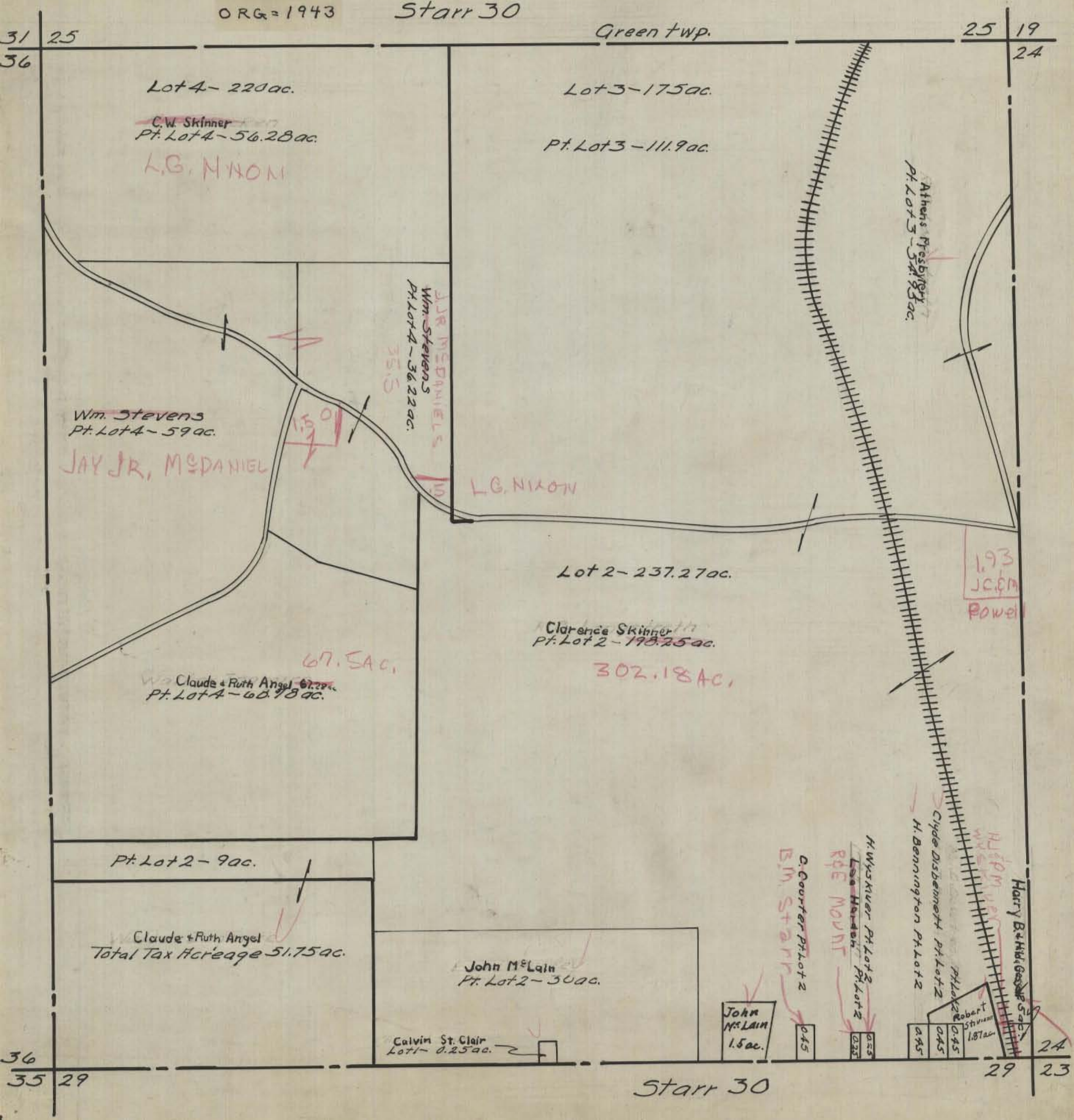
STARR SEC 29

28 22

HOCKING COUNTY STATE OHIO
SECTION 30 TWP. 12 RANGE 16

ORG=1943 Starr 30

Green twp.



Lot 4 - 220 ac.

~~C.W. Skinner~~
Pt. Lot 4 - 56.28 ac.

L.G. NIXON

Lot 3 - 175 ac.

Pt. Lot 3 - 111.9 ac.

Athen's Presbtery
Pt. Lot 3 - 52.95 ac.

J.R. McDaniel
Wm. Stevens
Pt. Lot 4 - 36.22 ac.

Wm. Stevens
Pt. Lot 4 - 59 ac.

JAY JR, McDANIEL

L.G. NIXON

Lot 2 - 237.27 ac.

Clarence Skinner
Pt. Lot 2 - 198.25 ac.

193
J.C. Powell

W. Claude & Ruth Angel
Pt. Lot 4 - 60.98 ac.

67.5 ac.

302.18 ac.

Pt. Lot 2 - 9 ac.

Claude & Ruth Angel
Total Tax Acreage 51.75 ac.

John McLain
Pt. Lot 2 - 30 ac.

Calvin St. Clair
Lot 1 - 0.25 ac.

John McLain
1.5 ac.

C. Courter
Pt. Lot 2

Rde Mount
Pt. Lot 2

H. Wiskner
Pt. Lot 2

H. Bennington
Pt. Lot 2

Robert Shivers
1.87 ac.

Harry B. ...

Starr 30

HOCKING COUNTY STATE OHIO
SECTION 31 TWP 12 RANCE 16

ORG = 1943

Starr 31

25 32

32 26

36

25

MEAD CORP.

~~Vice Baker Wood Preserving Co.~~
80 ac.

Myr U.S.A. Hookman
80 ac.

W.F. & Nellie Schmidt
40 ac.

C. CRUISE

E. THORN

&

E. M. Oeslin

Myr U.S.A. Hookman
119 ac.

Washington TWP.

Virgil Todd
70.59 ac.
Total Tax Arrears
33.42 ac.

Elza Huntley
160 ac.

Myr U.S.A. Hookman
107.16 ac.

40 ac.

Virgil Todd
Pr. Sec 31, 2, 125
Taxed as R 31
2,125 ac.

Tessie Ward
Dead Arrears 19.79 ac.
Tax Arrears 10.98 ac.

36

25

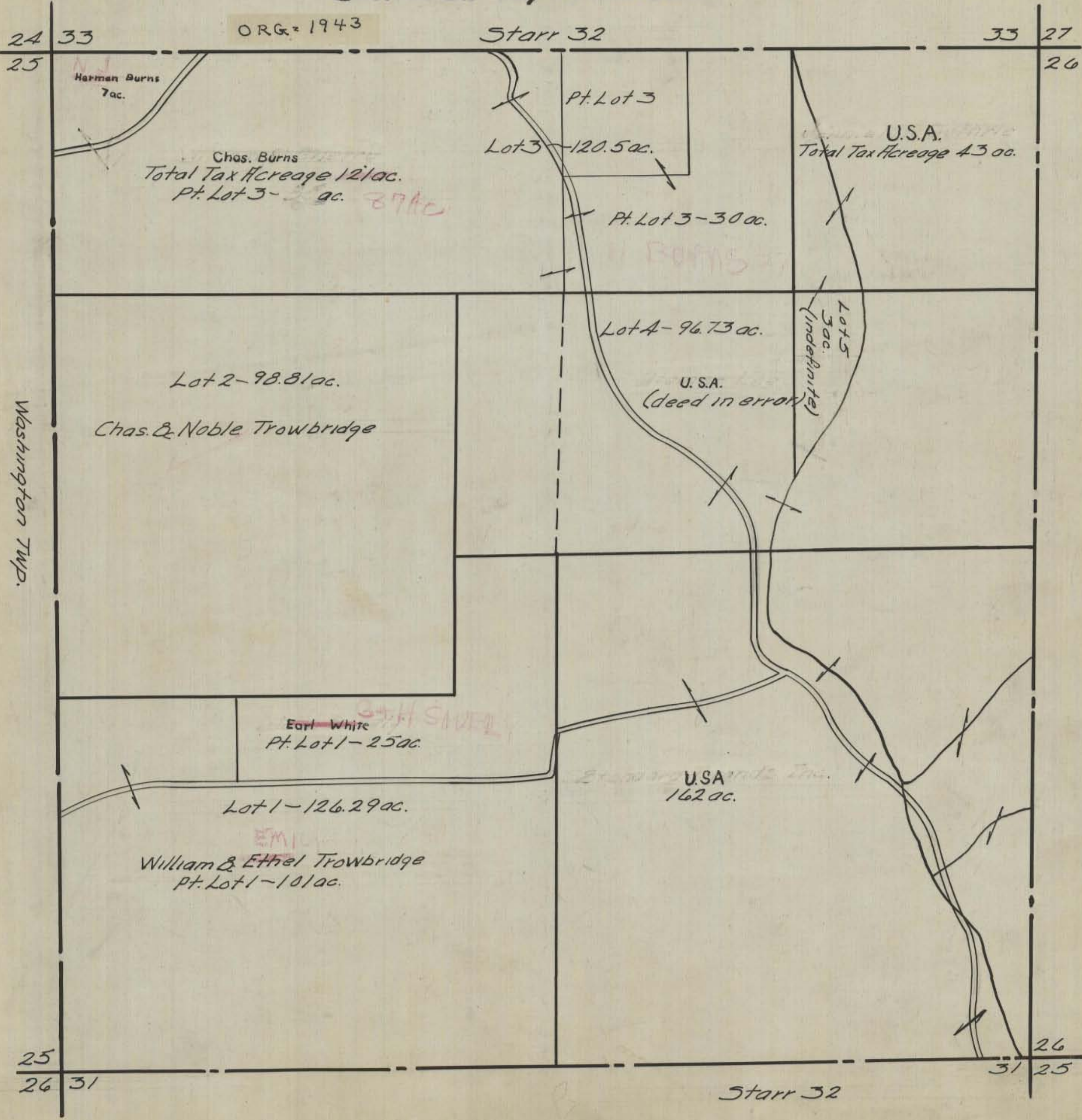
1 36

34 30

Vinton County

Starr 31

HOCKING COUNTY STATE OHIO
SECTION 32 TWP. 12 RANGE 16



ORG. = 1943

Starr 32

33 27

24 33

25

26

Harman Burns
7 ac.

Chas. Burns
Total Tax Acreage 121 ac.
Pt. Lot 3 - 3 ac. *87 ac.*

Pt. Lot 3
Lot 3 - 120.5 ac.

U.S.A.
Total Tax Acreage 43 ac.

Pt. Lot 3 - 30 ac.

Lot 4 - 96.73 ac.

Lot 5
3 ac.
(indefinite)

U.S.A.
(deed in error)

Lot 2 - 98.81 ac.

Chas. & Noble Trowbridge

5th Street
Earl White
Pt. Lot 1 - 25 ac.

Lot 1 - 126.29 ac.

U.S.A.
162 ac.

EMI
William & Ethel Trowbridge
Pt. Lot 1 - 10 ac.

25

26

26 31

31 25

Starr 32

HOCKING COUNTY STATE OHIO
SECTION 33 TWP. 12 RANGE 16

ORG = 1943

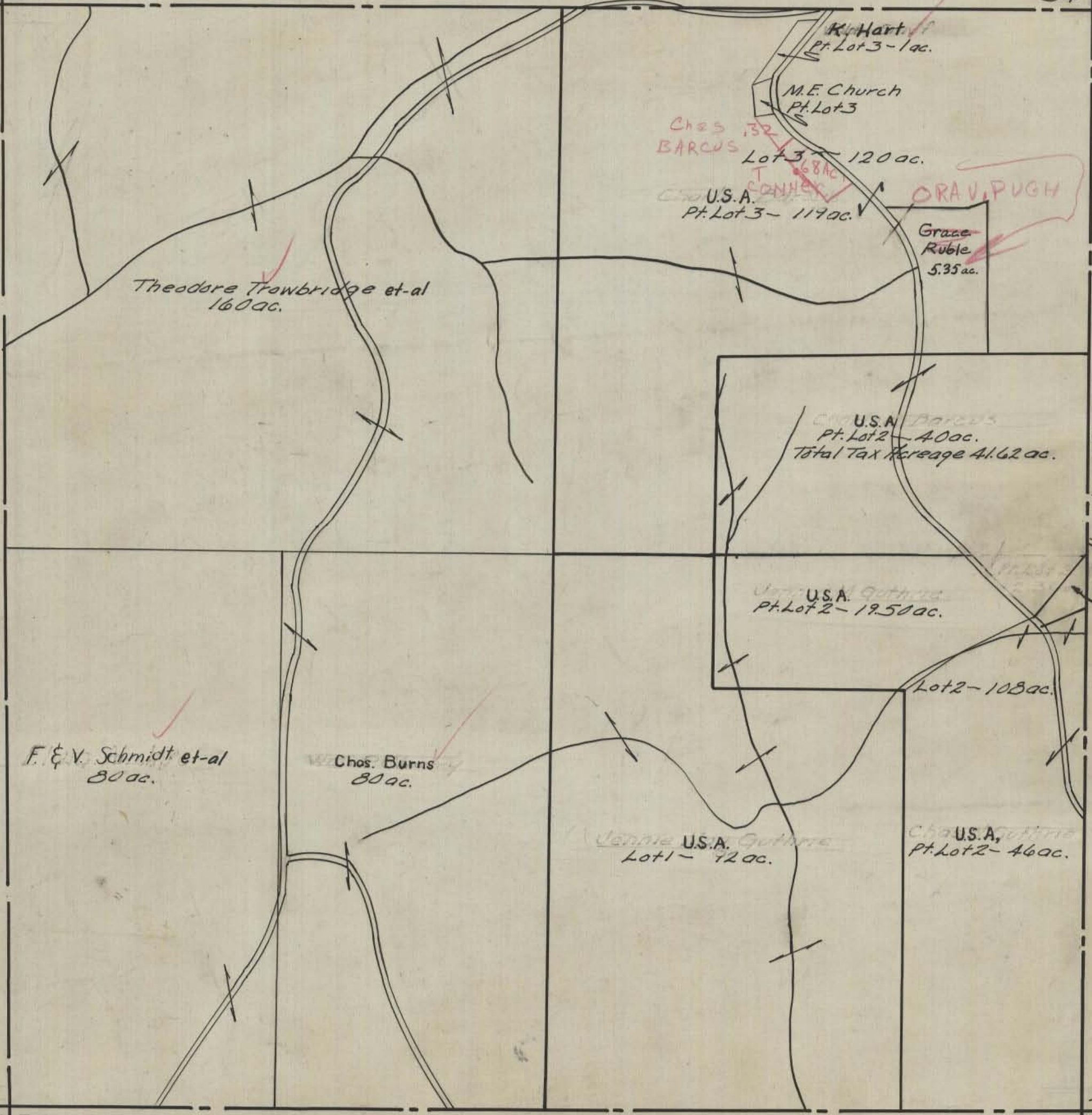
Starr 33

13 34 24 34 27 26

Washington TWP.

24 25 32 32 25

Starr 33



Theodore Trowbridge et-al
160 ac.

F. & V. Schmidt et-al
80 ac.

Chos. Burns
80 ac.

U.S.A.
Pt. Lot 3 - 119 ac.

U.S.A. Pt. Lot 2 - 40 ac.
Total Tax Abatement 41.62 ac.

U.S.A. Pt. Lot 2 - 19.50 ac.

Lot 2 - 108 ac.

U.S.A. Pt. Lot 1 - 72 ac.

U.S.A. Pt. Lot 2 - 46 ac.

Grace Ruble
5.35 ac.

U.S.A. Lot 3 - 120 ac.

K. Hart
Pt. Lot 3 - 1 ac.

M.E. Church
Pt. Lot 3

Chos. BARSUS
Lot 3

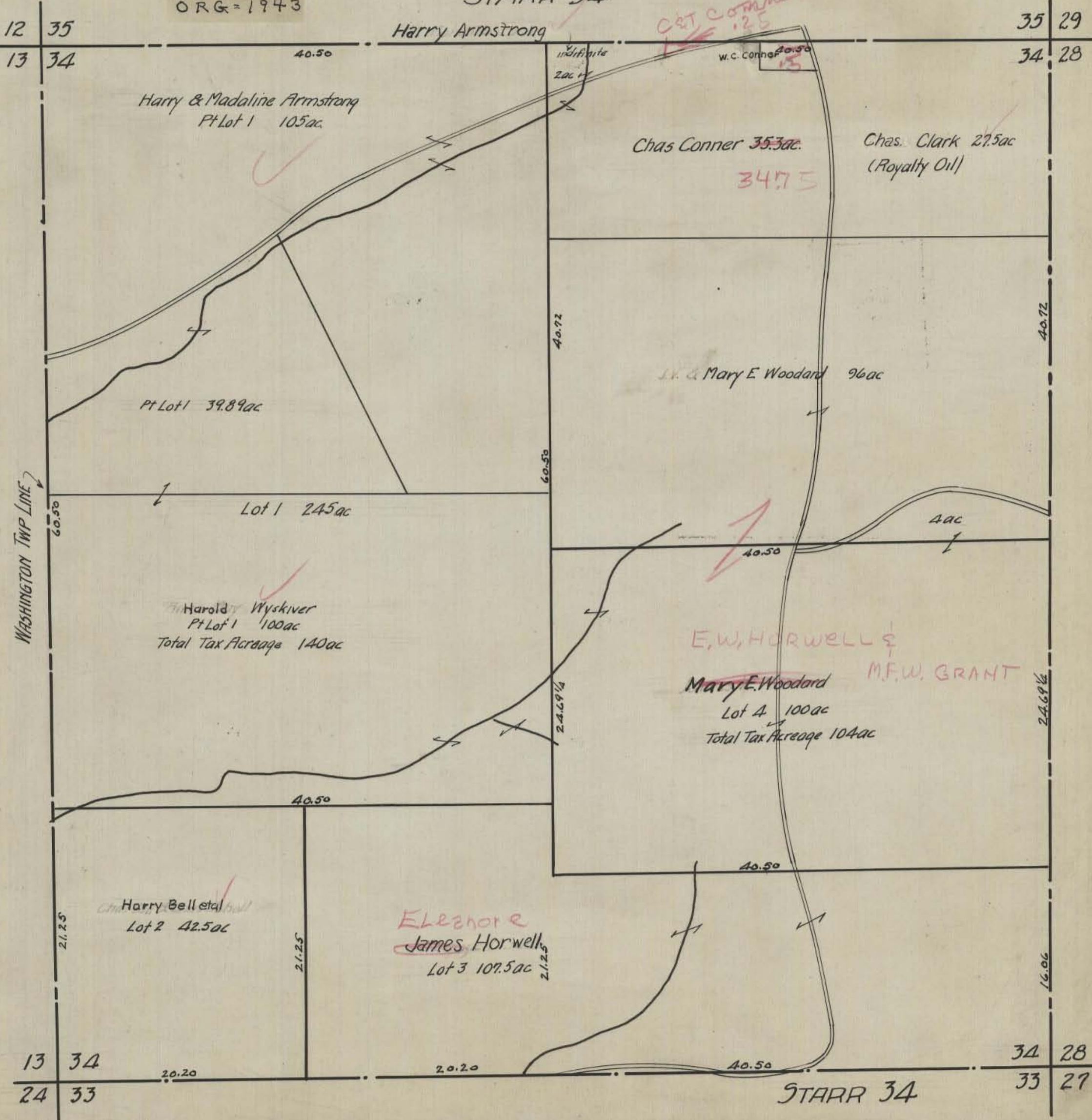
Sudlow Heirs 0.88 ac.

ORAV. PUGH

HOCKING COUNTY STATE OHIO
SECTION 34 TWPI2 RANGE 16

STARR 34

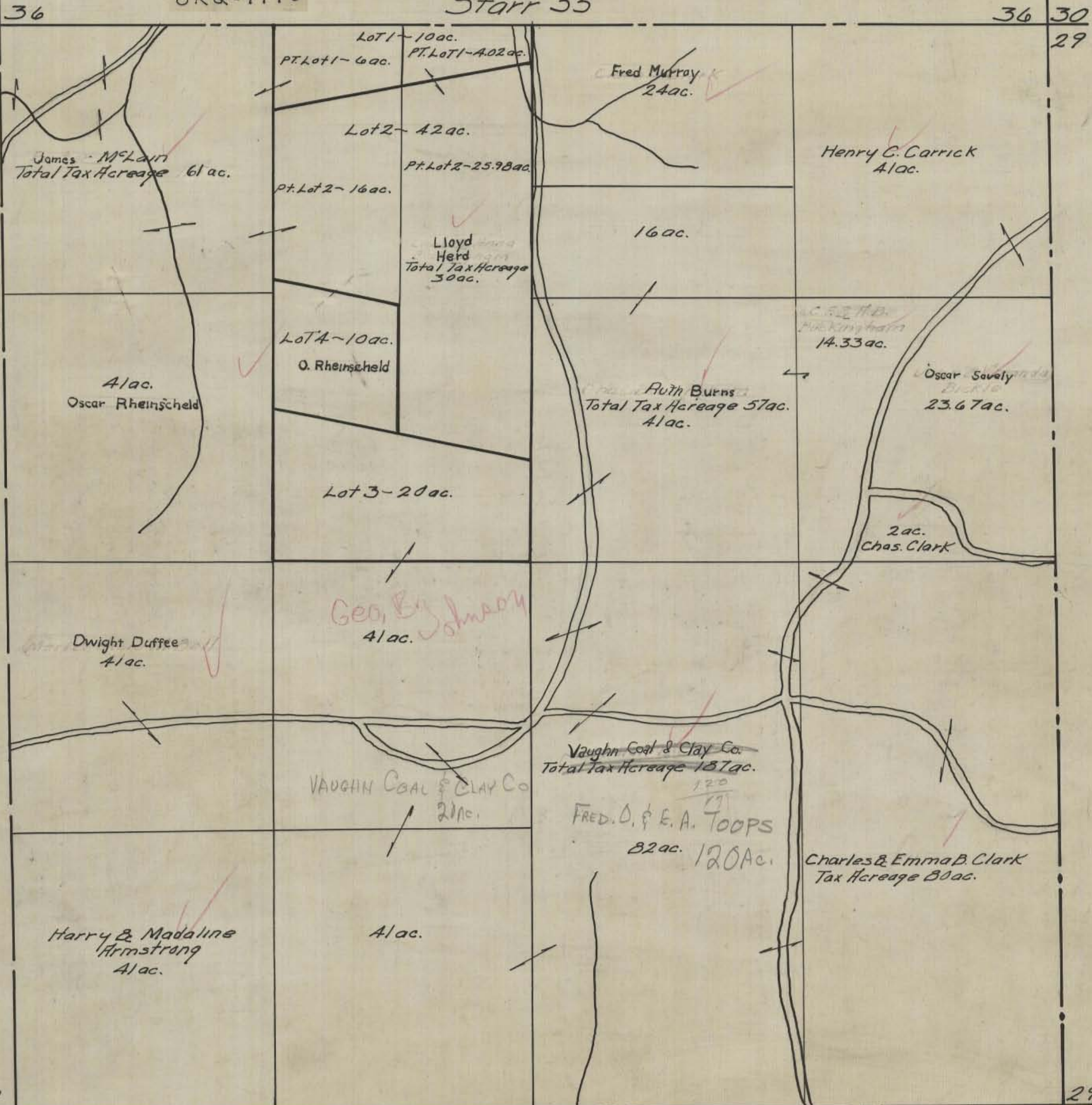
ORG = 1943



HOCKING COUNTY STATE OHIO
SECTION 35 TWP. 12 RANGE 16

ORG=1943

Starr 35



Washington Twp.

12
13 34

29
34 28

Starr 35

HOCKING COUNTY STATE OHIO
SECTION 36 TWP. 12 RANGE 16

ORG = 1943

Starr 36

Green Twp.

31 25
30

36 31

42.25 ac.

Lot 3 - 92 ac.

~~Phillip Michel~~
Pt. Lot 2 - 80 ac.

RALPH HUFFER

Lot 2 - 59.90 ac.

~~C.W. Skinner~~
Pt. Lot 2 - 52 ac.

L.G. NIXON
80.50

Lot 1 - 38.4 ac.

Highway is Lot Line

Pt. Lot 2 - 3.5 ac.
~~Merle Walker~~

Lot 4 - 116 ac.

~~Merle Walker~~

Pt. Lot 4 - 82.46 ac.
Total Tax Acreage 168 ac.

P & A L
MICHEL

Lot 5
24.85 ac.

Vernon Nixon & Wife
Pt. Lot 6 - 24.72 ac.
Total Tax Acreage 49.17 ac.

Lot 7 - 19.58 ac.

F E & J. A. L.
Conkie

~~Faye Nixon~~
Pt. Lot 6 - 55 ac.
Total Tax Acreage
80.72 ac.

Lot 8 - 144 ac.

Mary & Burl Goodwin
(Royalty Oil on Lot 5)

Pt. Lot 6 - 24.75 ac.

Pt. Lot 4 - 44.5 ac.

Lot 6 - 130 ac.

Lot 9 - 40 ac.

James McLain

Washington Twp.

1
12

30

35

Starr 36

35 29