



# BENTON TOWNSHIP

TWR. 11

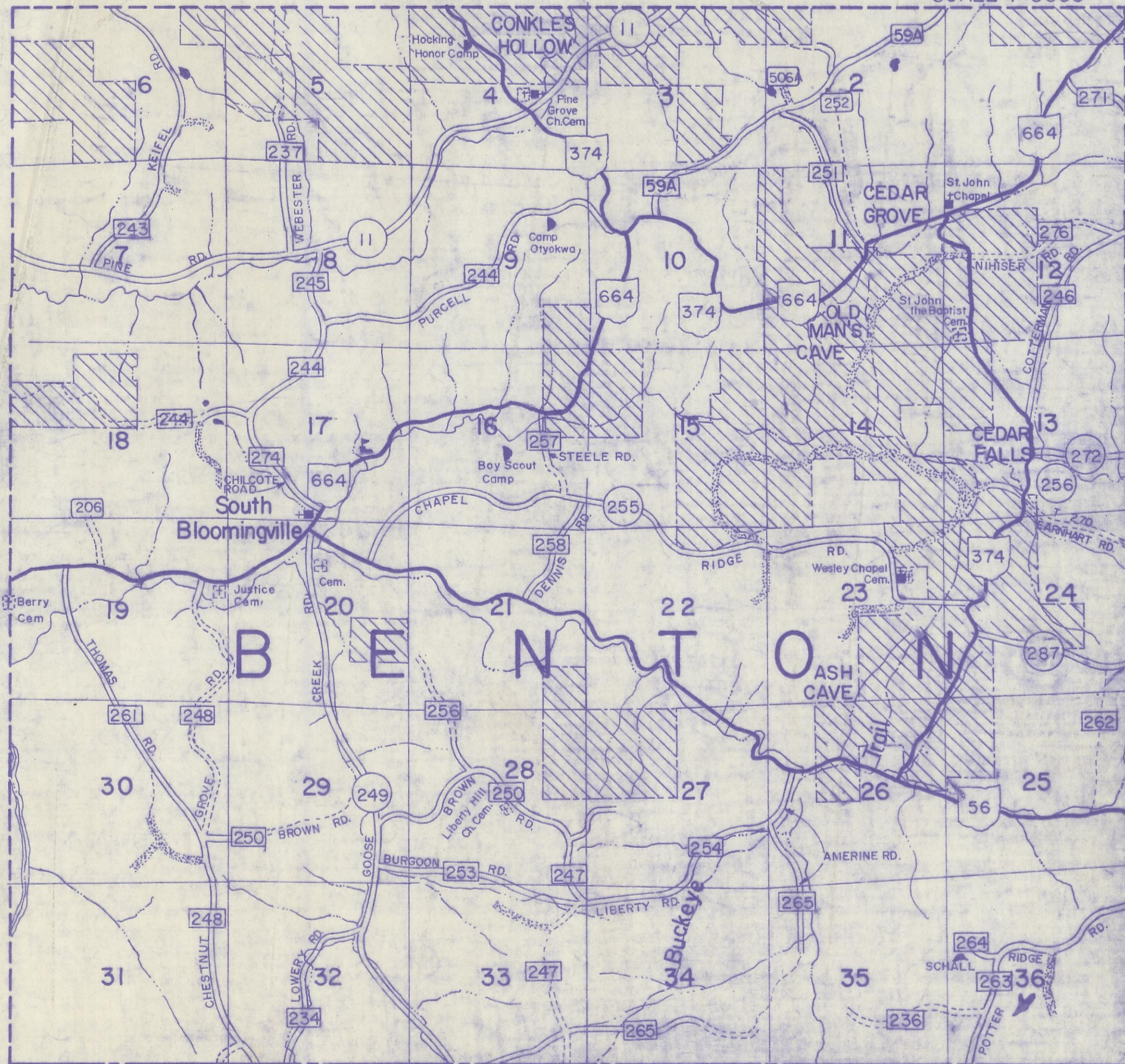
RANGE 18



## LEGEND - TOWNSHIP MAP

-  STATE ROAD
-  COUNTY ROAD
-  TOWNSHIP ROAD
-  STATE PROPERTY

SCALE = 1" = 3000'



NOTE: Information on section maps taken from 1880 Reappraisal Book, Engineer's Office and deeds as recorded in recorder's office, Hocking County — All scales approx. 1" = 400'. Information on these maps is assumed to be correct by the information available.