






LAUREL TOWNSHIP

TWP. 12

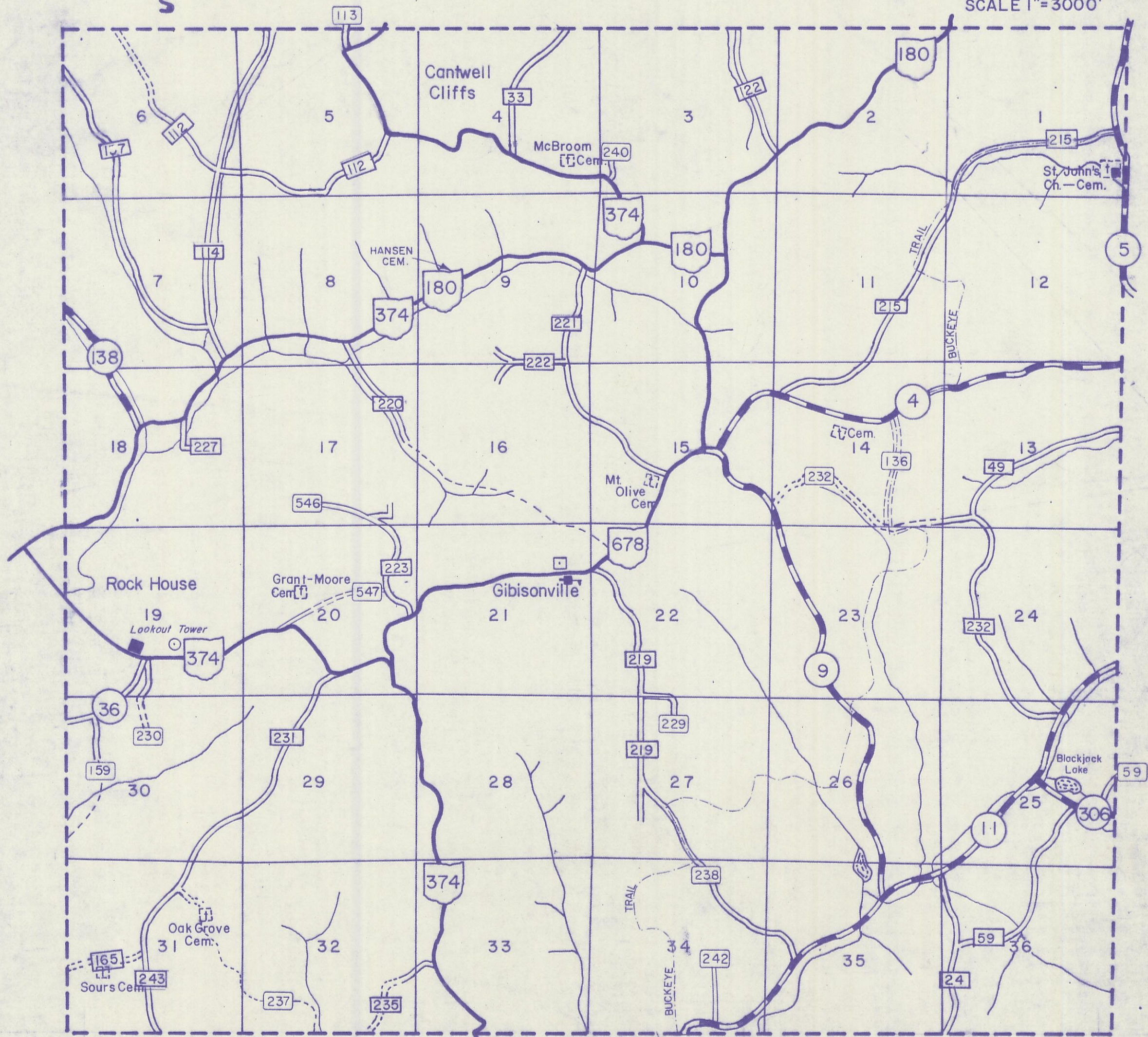
RANGE



LEGEND - TOWNSHIP MAP

-  STATE ROUTE
-  COUNTY ROAD
-  TOWNSHIP ROAD
-  BUCKEYE TRAIL

SCALE 1" = 3000'



NOTE: Information on section maps taken from 1880 Reappraisal Book, Engineer's Office and deeds as recorded in Recorder's Office, Hocking County — all scales approximately 1"=400'. Information on these maps is assumed to be correct by the information available.