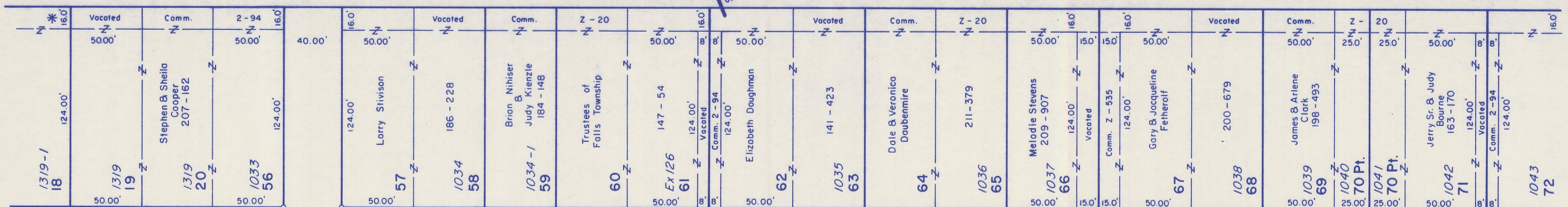
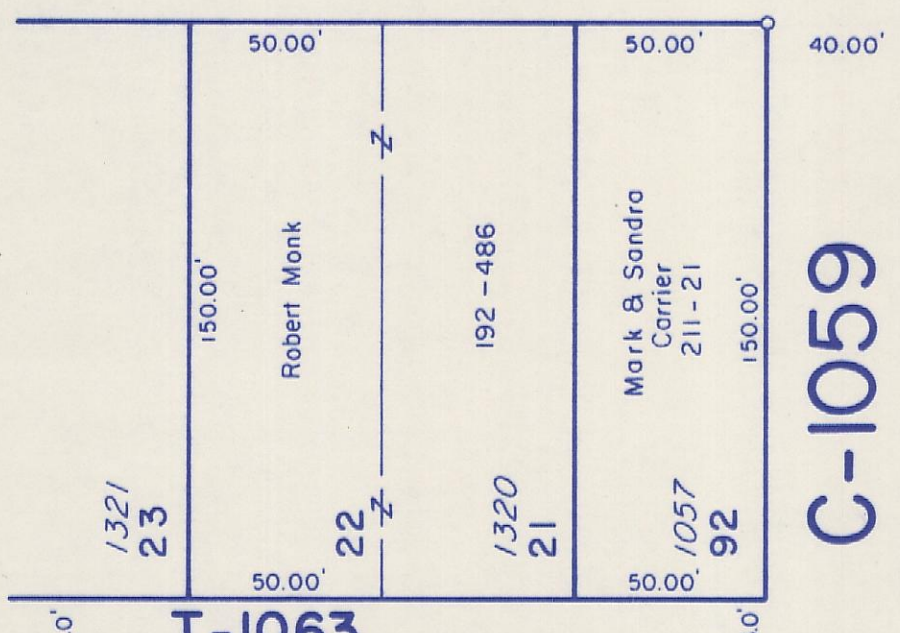


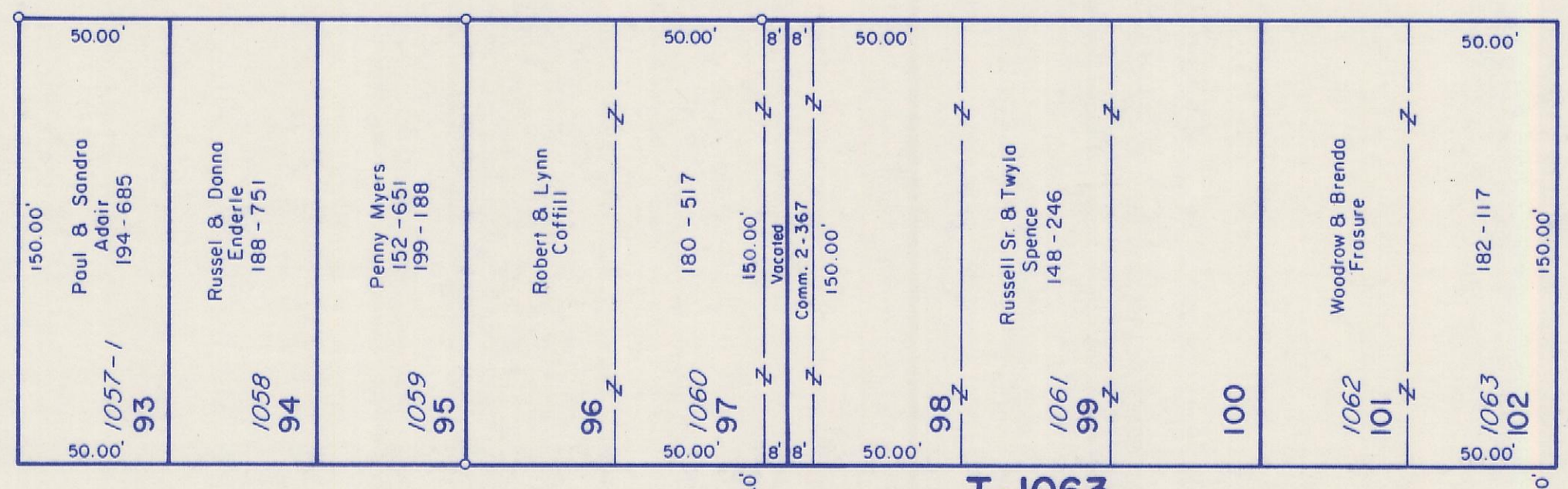
APPROX. SEC. LINE



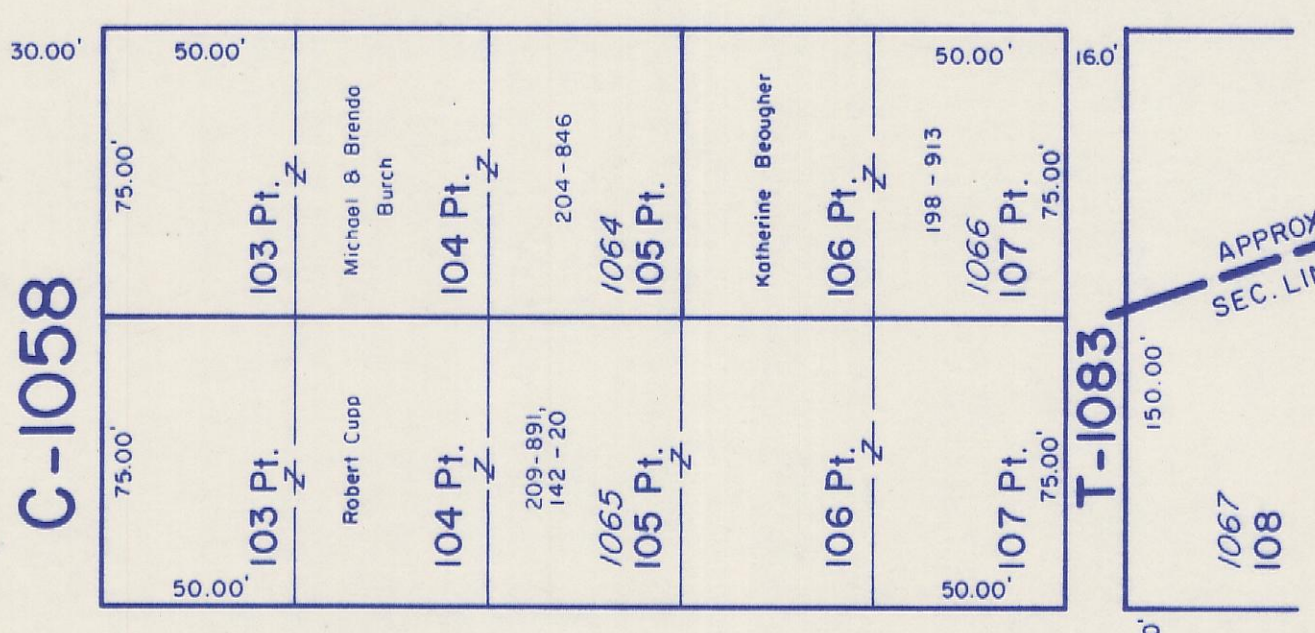
HOMER ST.



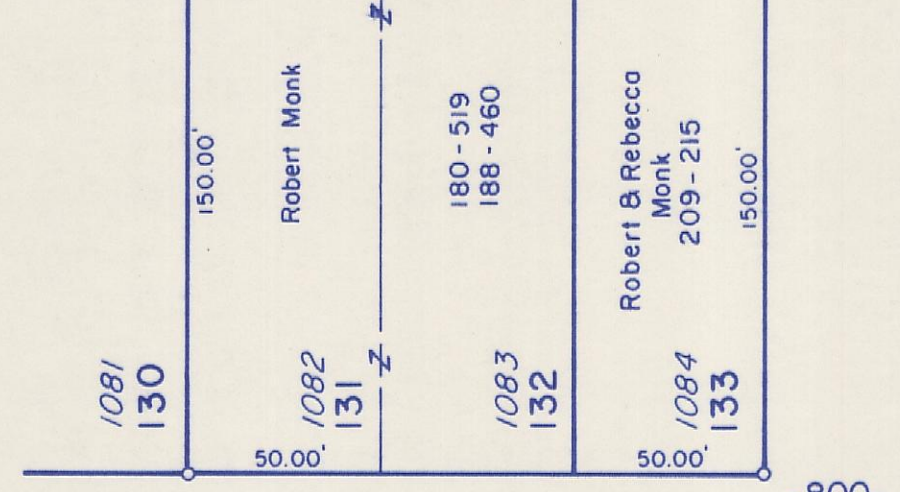
ST.



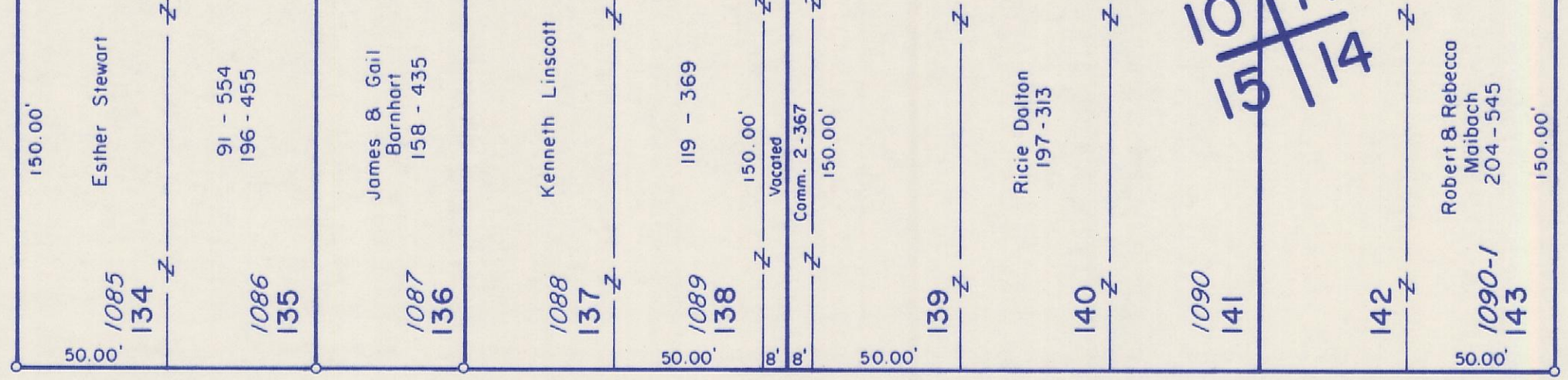
C-1057



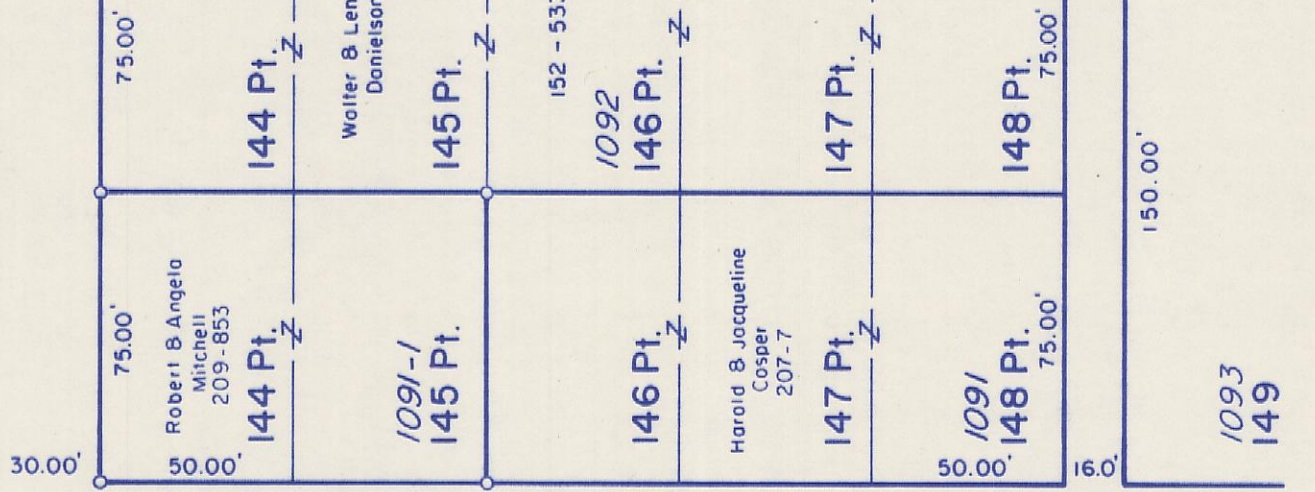
T-1063



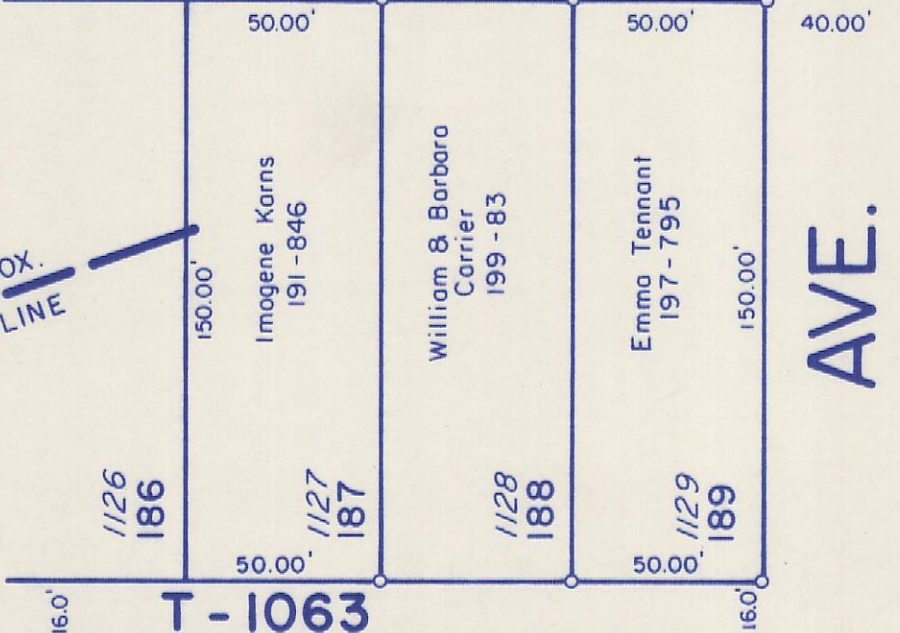
T-1063



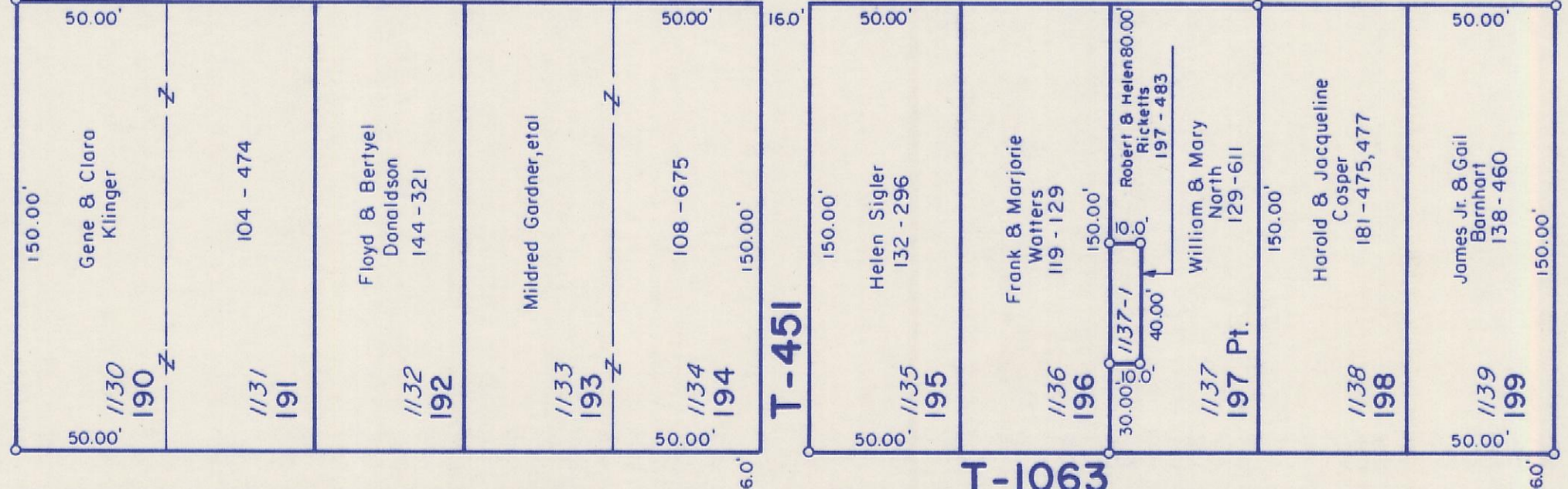
C-1058



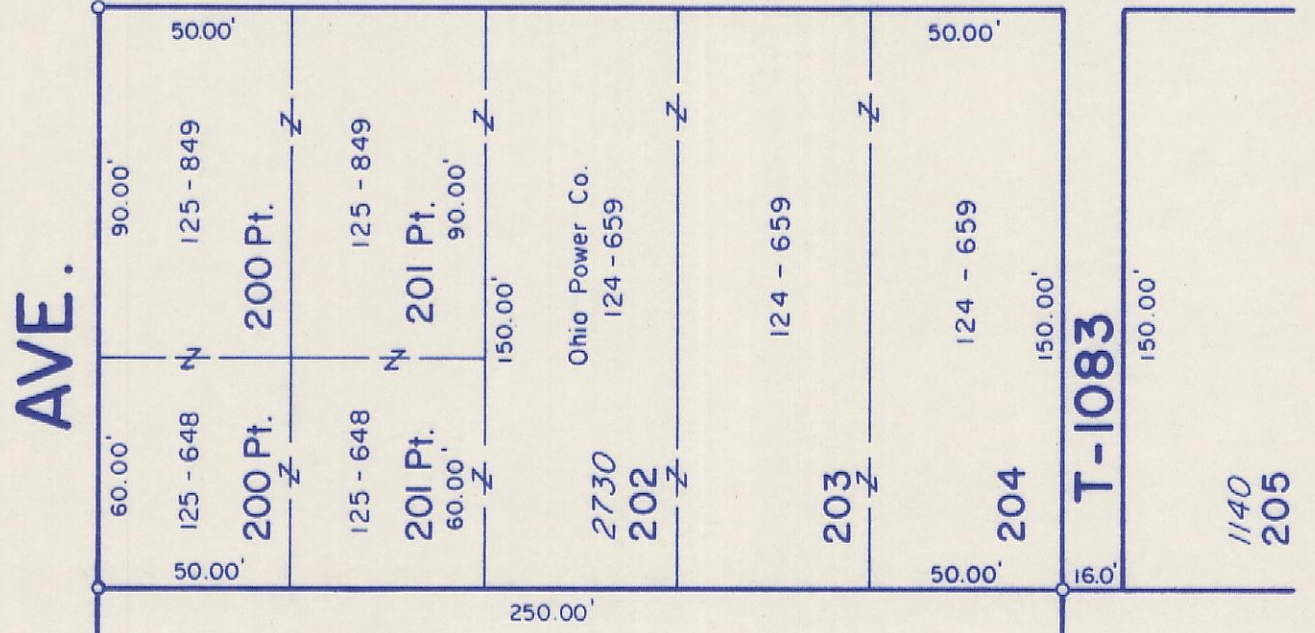
CHARLES ST.



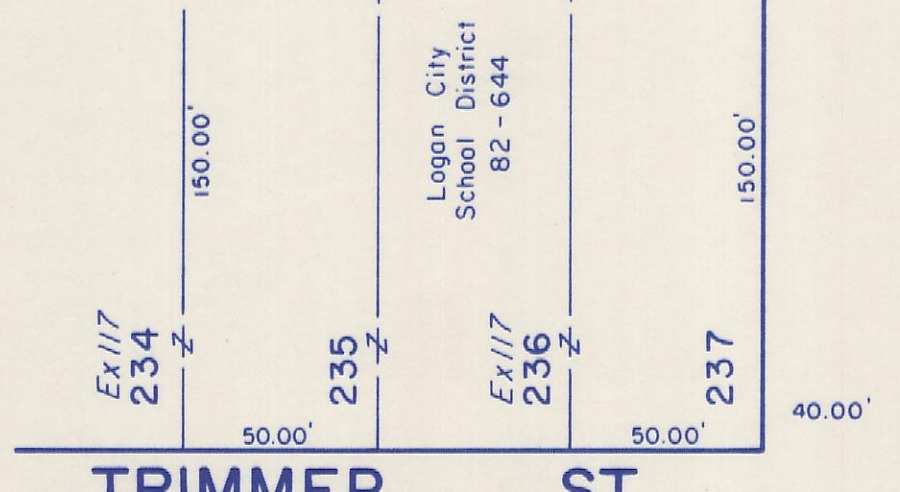
ST.



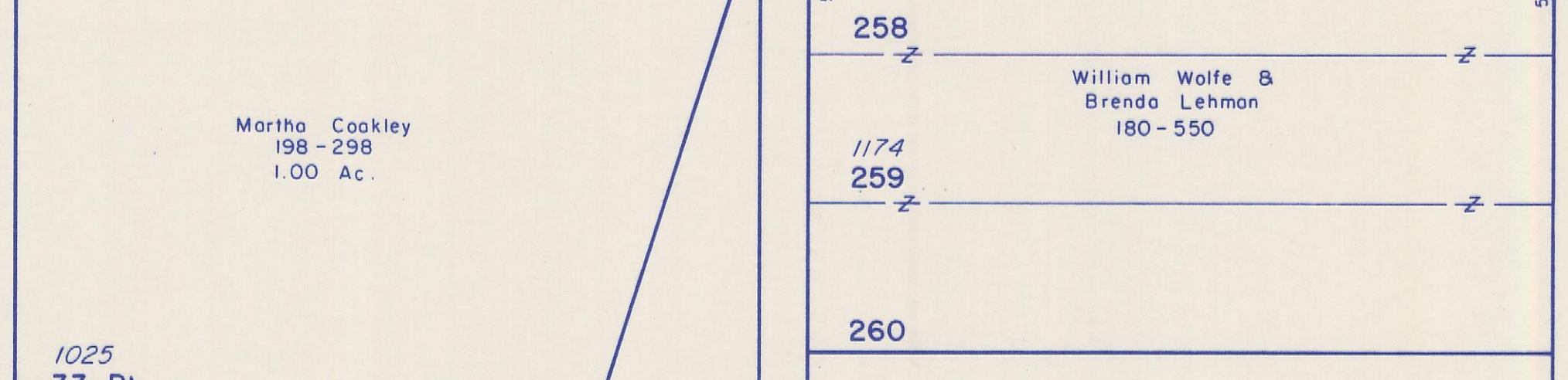
C-1064




T-1063



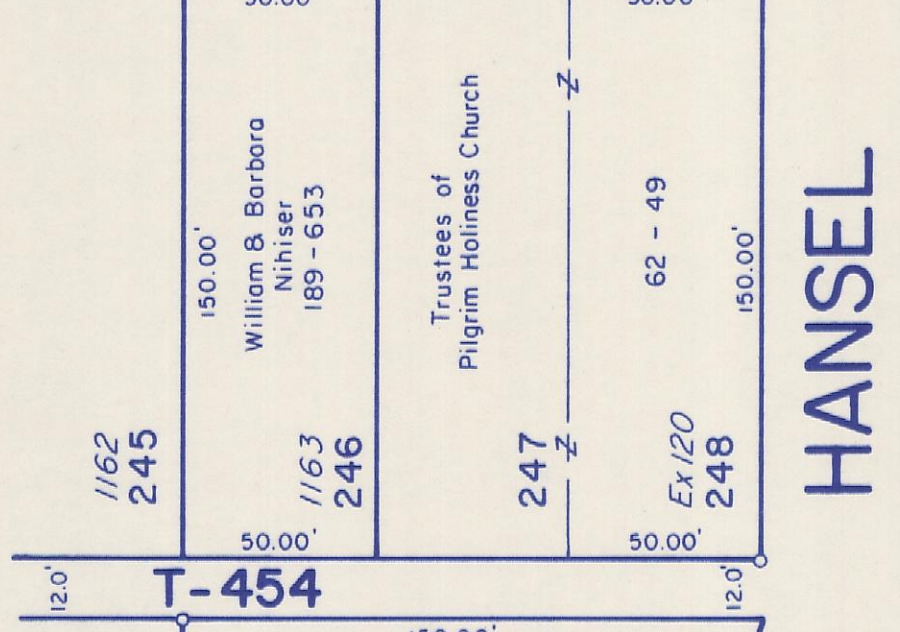
T-1063



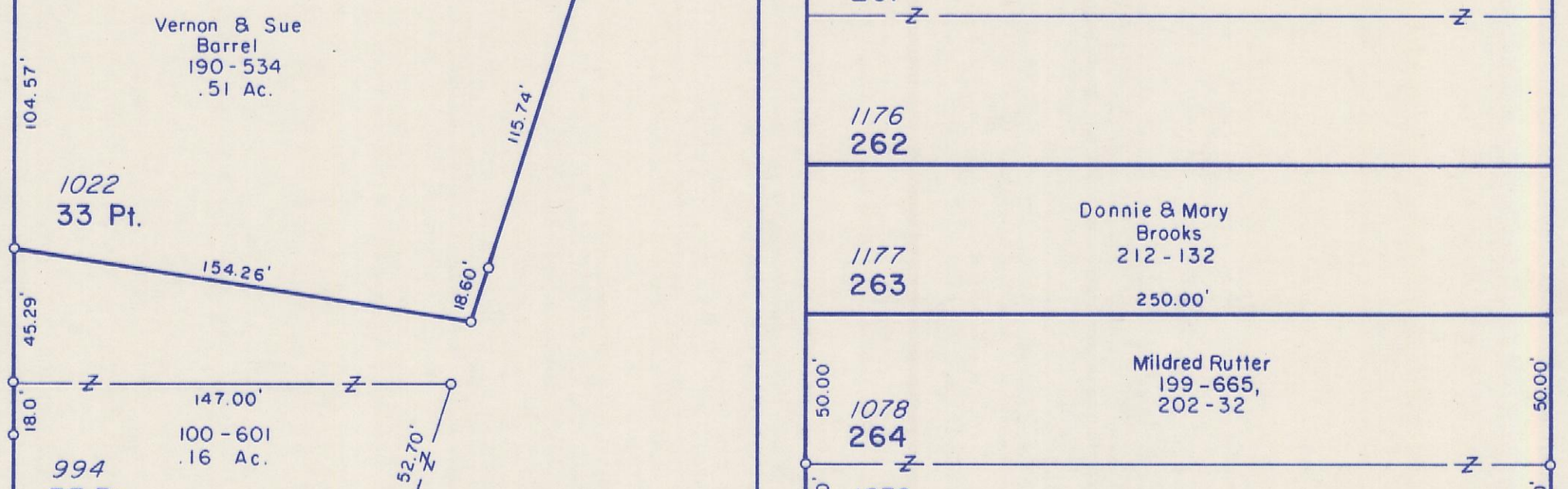
AVE.




TRIMMER ST.



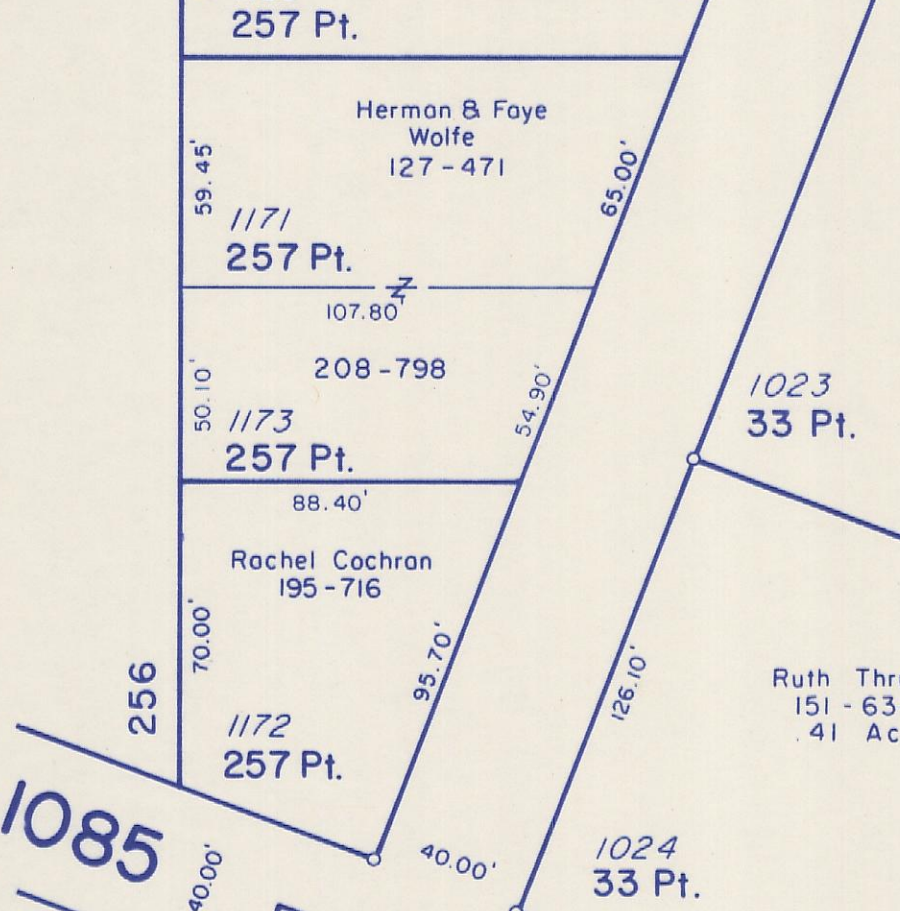
ST.



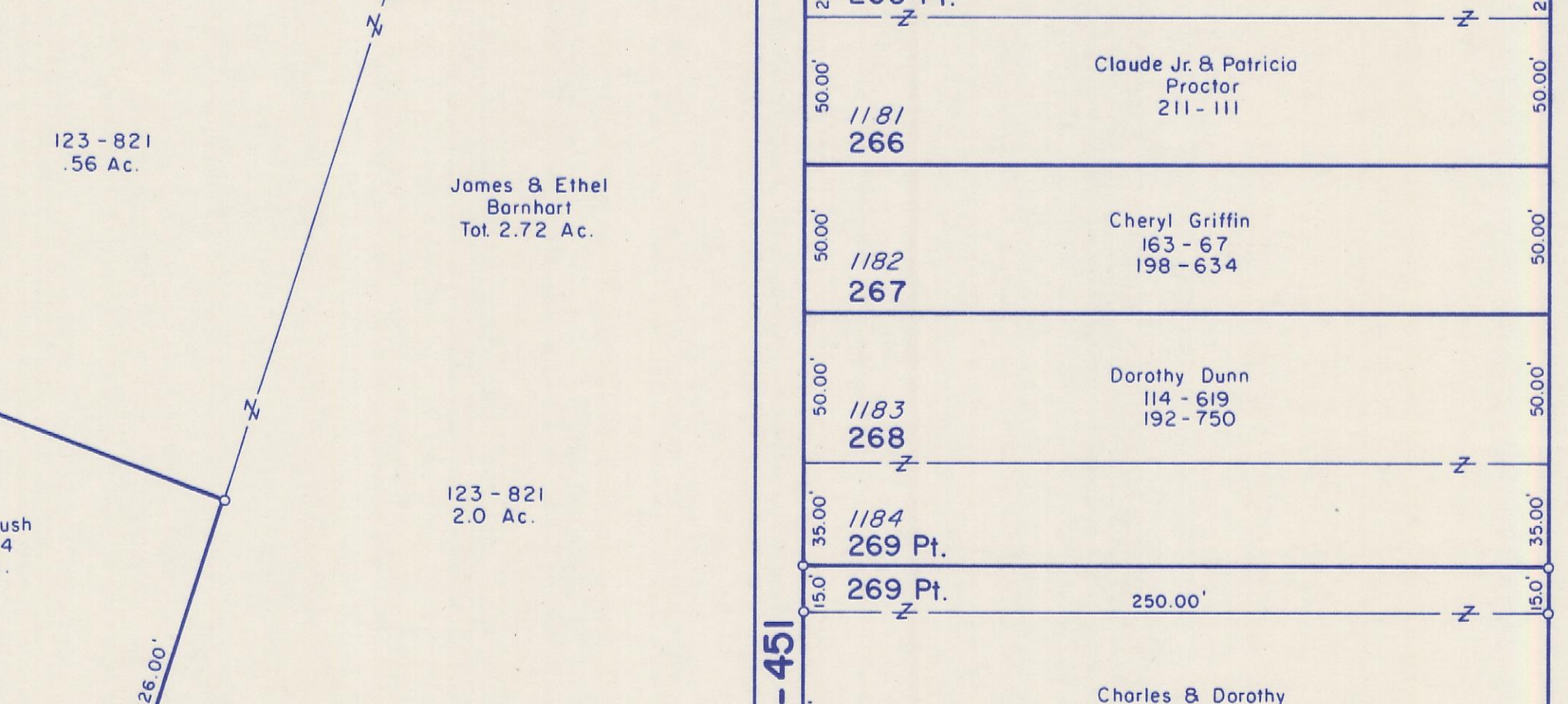
AVE.




T-454




T-451



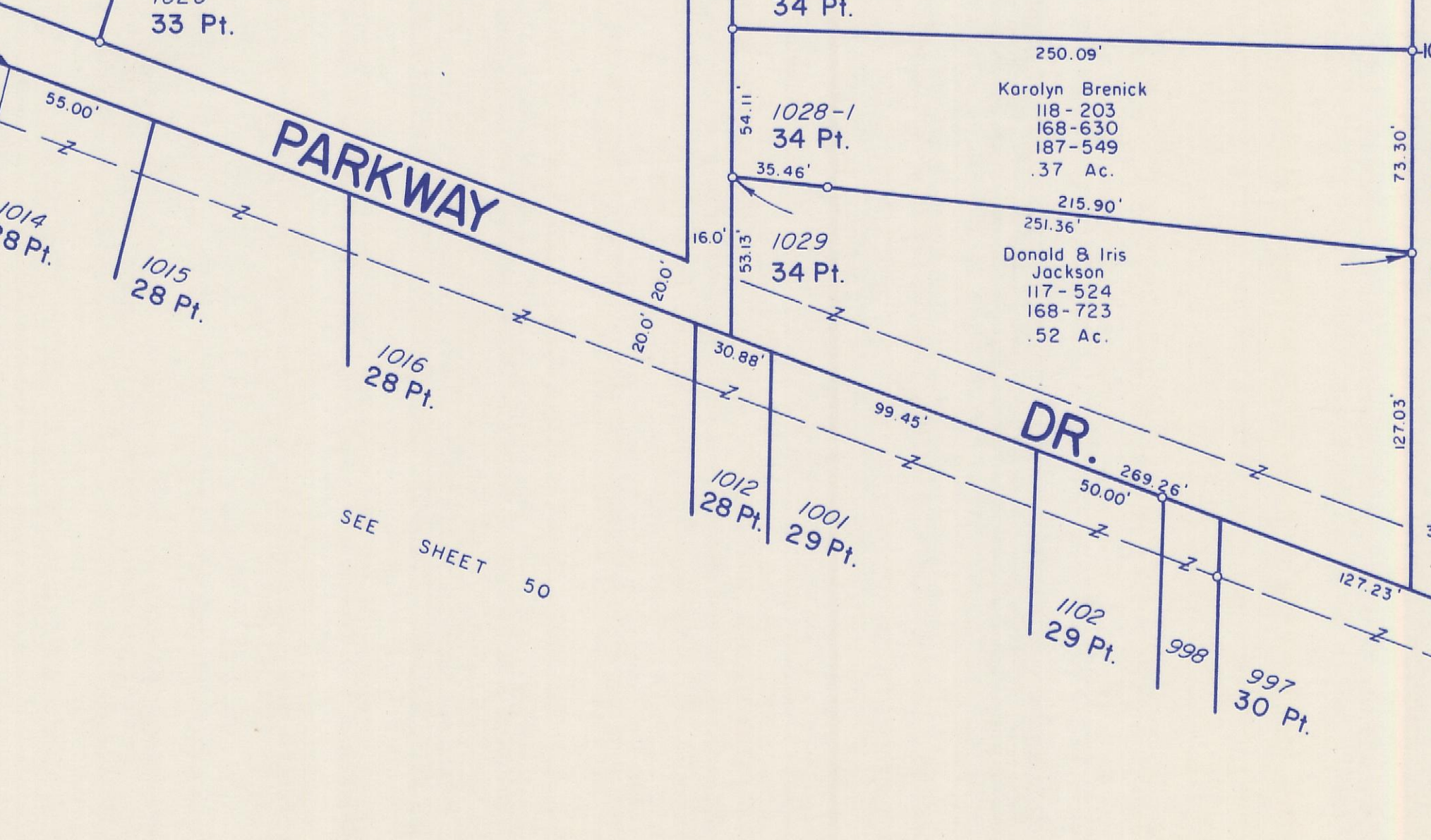
ADAMS




C-1085



T-451



C-1058




T-1085



T-1085



T-1085



SEE SHEET 43

SEE SHEET 43

SEE SHEET 50

SEE SHEET 44

SEE SHEET 45

SEE SHEET 47

SEE SHEET 50

SEE SHEET 44

FALLS TWP., SEC. 10, 11, 14 & 15 Pts.

NORTH SCALE 1" = 50'

APPROX. SEC. LINE

APPROX. SEC. LINE

APPROX. SEC. LINE