BENTON-01.pdf - Adobe Acrobat

File Edit View Window Help

Open Create

Tools

Layers

- *ACMAPDMGISENTITIES
- CONTOUR INDEX
- CONTOUR INDEX LABEL
- DIMENSION
- LOT
- MONUMENTIP
- MONUMENTIP HATCH
- MONUMENTST
- MONUMENTST HATCH
- PARCEL
- POND
- PROPERTY
- ROAD
- ROAD MARKER
- SECTION LINE
- SECTION NUMBER
- STATE
- SUB.
- T and R
- TEXT
- TIE
- TOWNSHIP
- TRACT
- WATER

Use the zoom and pan tools to display the area you want to print on the screen.

The Board of Education of Logan-Hocking Local School District OR206-593 14.160 Ac. 010000026500

SW NE Pt.

OR70-357 6.681 Ac. 010000020200

Judith Frilling, Heidi Beam & Crista Broerman OR418-5 3.2102 Ac.

Jeffrey & Leslie Hill OR505-218 1.8425 Ac.

Debbie & Terry Eberhard Tot. 7.17 Ac.

192-337 5.93 Ac.

24.00 x 18.00 in

BENTON-01.pdf - Adobe Acrobat

File Edit View Window Help

Open | Create | 1 / 1 | 233% | Tools

Click to open the print dialog box.

Layers

- *ACMAPDMGISENTITIES
- CONTOUR INDEX
- CONTOUR INDEX LABEL
- DIMENSION
- LOT
- MONUMENTIP
- MONUMENTIP HATCH
- MONUMENTST
- MONUMENTST HATCH
- PARCEL
- POND
- PROPERTY
- ROAD
- ROAD MARKER
- SECTION LINE
- SECTION NUMBER
- STATE
- SUB.
- T and R
- TEXT
- TIE
- TOWNSHIP
- TRACT
- WATER

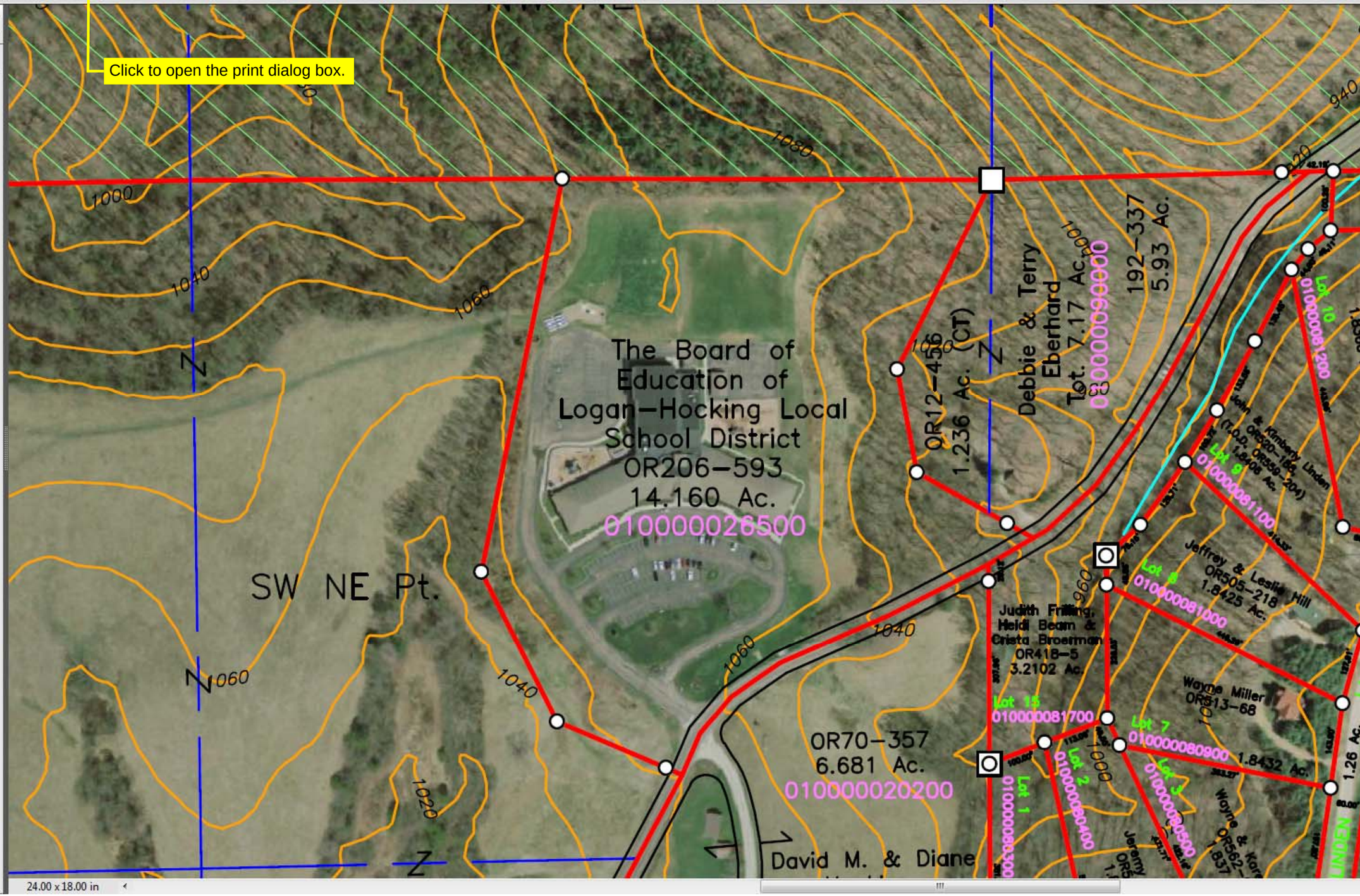

24.00 x 18.00 in

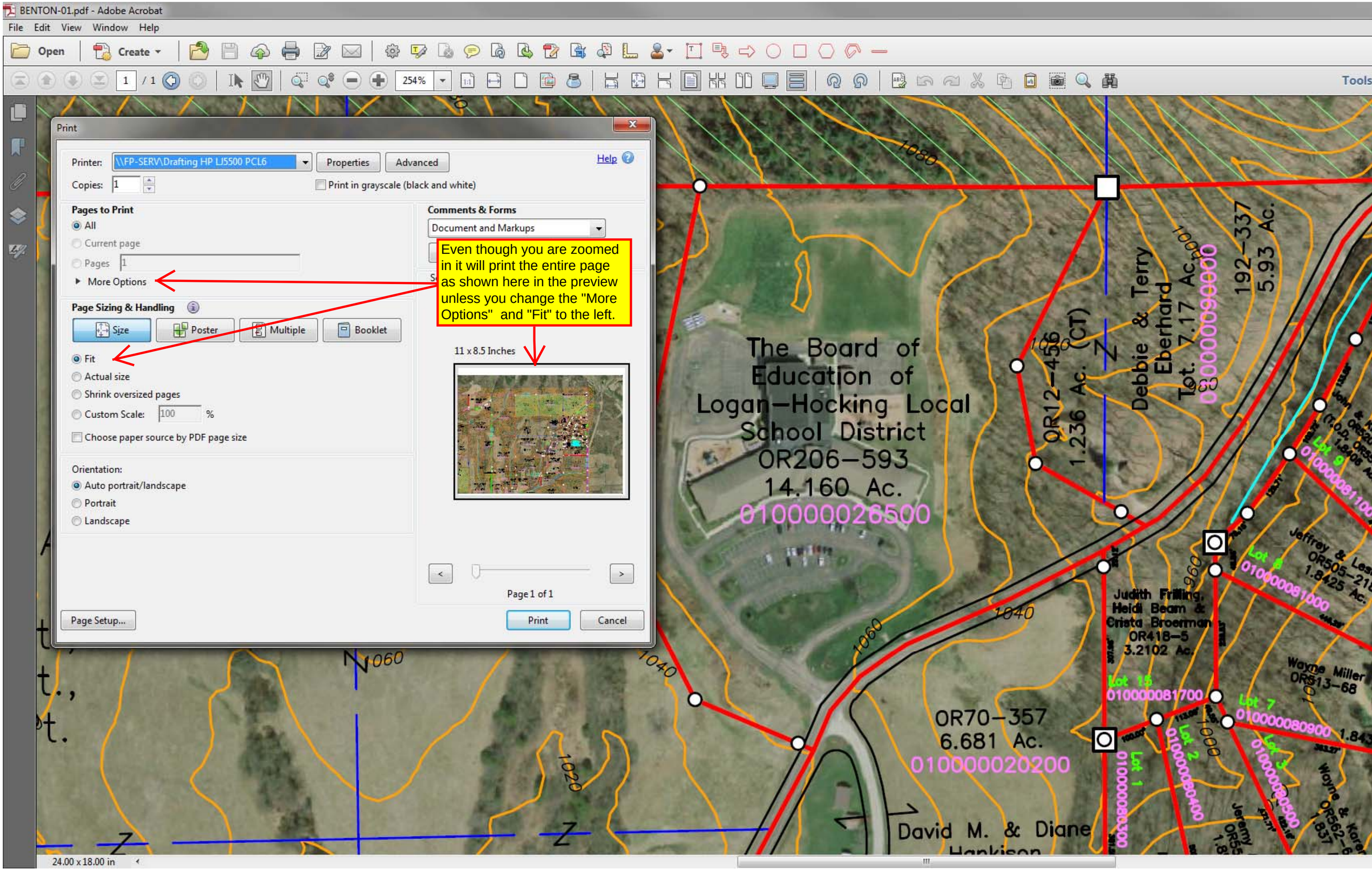
BENTON-01.pdf - Adobe Acrobat
File Edit View Window Help
Open
Create
254%
Tools
Print
Printer: \\FP-SERV\Drafting HP LJ5500 PCL6
Properties
Advanced
Help
Copies: 1
Print in grayscale (black and white)
Pages to Print
All
Current page
Pages 1
More Options
Comments & Forms
Document and Markups
Page Sizing & Handling
Size
Poster
Multiple
Booklet
Fit
Actual size
Shrink oversized pages
Custom Scale: 100 %
Choose paper source by PDF page size
Orientation:
Auto portrait/landscape
Portrait
Landscape
11 x 8.5 Inches
Page 1 of 1
Page Setup...
Print
Cancel
Even though you are zoomed in it will print the entire page as shown here in the preview unless you change the "More Options" and "Fit" to the left.
The Board of Education of Logan-Hocking Local School District
OR206-593
14.160 Ac.
010000026500
OR12-456
1.236 Ac. (CT)
Debbie & Terry Eberhard
Tot. 7.17 Ac.
192-337
5.93 Ac.
Judith Frilling, Heidi Beam & Crista Broerman
OR418-5
3.2102 Ac.
OR70-357
6.681 Ac.
010000020200
David M. & Diane Hankison
Wayne Miller
OR513-68
Jeffrey & Lesa
OR505-21
1.8425 Ac.
Lot 15
010000081700
Lot 7
010000080900
Lot 1
Lot 2
Lot 3
Lot 9
Lot 8
010000081000
24.00 x 18.00 in

2.pdf - Adobe Acrobat

File Edit View Window Help

Open | Create | 1 / 1 | 78.9% | Tools

Print

Printer: \\FP-SERV\Drafting HP LJ5500 PCL6 | Properties | Advanced | Help

Copies: 1 | Print in grayscale (black and white)

Pages to Print

- All
- Current page
- Pages 1
- More Options
  - Current view
  - Odd or Even Pages: All pages in range
  - Reverse pages

Page Sizing & Handling

Size | Poster | Multiple | Booklet

- Fit
- Actual size
- Shrink oversized pages
- Custom Scale: 100 %
- Choose paper source by PDF page size

Orientation:

- Auto portrait/landscape
- Portrait
- Landscape

Comments & Forms

Document and Markups

Summarize Comments

Scale: 63%

11 x 8.5 Inches

Page 1 of 1 (1)

Page Setup... | Print | Cancel

Select "Current View" and "Fit".

It will now print the zoomed in view as shown in the preview.

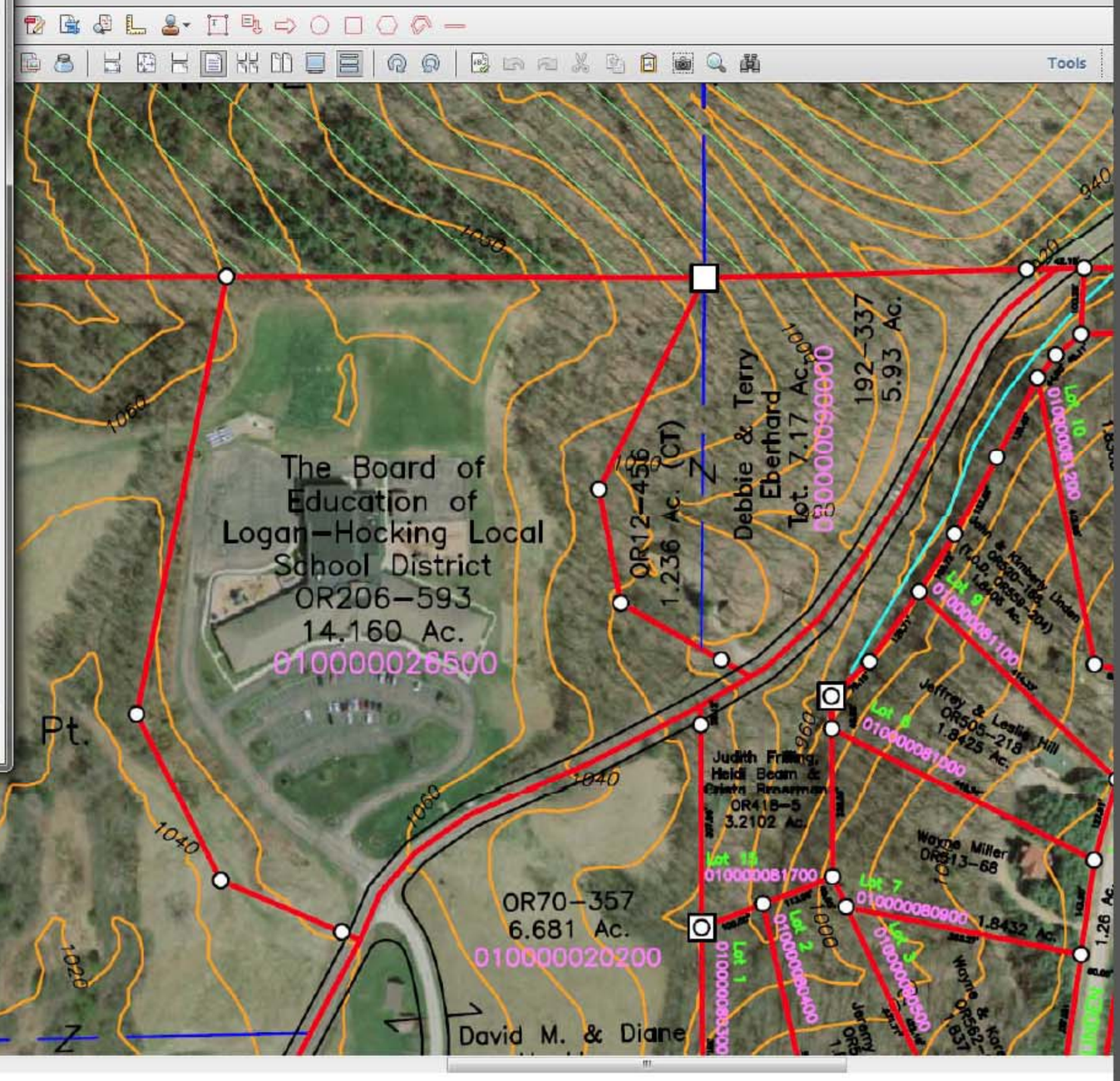

BENTON-01.pdf - Adobe Acrobat

File Edit View Window Help

Open | Create | 1 / 1 | 48.2% | Tools

Third, open the print dialog box.

Another way to print is to use the Snapshot tool. (You may need to add this tool to the toolbar). First, select the tool.

Second, use your cursor to box the area you want to print.

Layers

- *ACMAPDMGISENTITIES
- CONTOUR INDEX
- CONTOUR INDEX LABEL
- DIMENSION
- LOT
- MONUMENTIP
- MONUMENTIP HATCH
- MONUMENTST
- MONUMENTST HATCH
- PARCEL
- POND
- PROPERTY
- ROAD
- ROAD MARKER
- SECTION LINE
- SECTION NUMBER
- STATE
- SUB.
- T and R
- TEXT
- TIE
- TOWNSHIP
- TRACT
- WATER

BENTON-01.pdf - Adobe Acrobat

File Edit View Window Help

Open | Create | 1 / 1 | 48.2% | Tools

Layers

- *ACMAPDMGISENTITIES
- CONTOUR INDEX
- CONTOUR INDEX LABEL
- DIMENSION
- LOT
- MONUMENTIP
- MONUMENTIP HATCH
- MONUMENTST
- MONUMENTST HATCH
- PARCEL
- POND
- PROPERTY
- ROAD
- ROAD MARKER
- SECTION LINE
- SECTION NUMBER
- STATE
- SUB.
- T and R
- TEXT
- TIE
- TOWNSHIP
- TRACT
- WATER

Print

Printer: \\FP-SERV\Drafting HP LJ5500 PCL6 | Properties | Advanced | Help

Copies: 1 | Print in grayscale (black and white)

Pages to Print

- All
- Current page
- Pages
- More Options
  - Selected graphic
  - Odd or Even Pages: All pages in range
  - Reverse pages

Page Sizing & Handling

Size | Poster | Multiple | Booklet

- Fit
- Actual size
- Shrink oversized pages
- Custom Scale: 100 %
- Choose paper source by PDF page size

Select "Fit".

Orientation:

- Auto portrait/landscape
- Portrait
- Landscape

It will print the area you boxed as shown here in the print preview.

Comments & Forms

Document and Markups | Summarize Comments

Scale: 167%

8.5 x 11 Inches

< > Page 1 of 1 (1)

Page Setup... | Print | Cancel